

Universal
Services

A30 Basingstoke Cycle Route










Early design proposals

March 2026

A30 Basingstoke Cycle Route

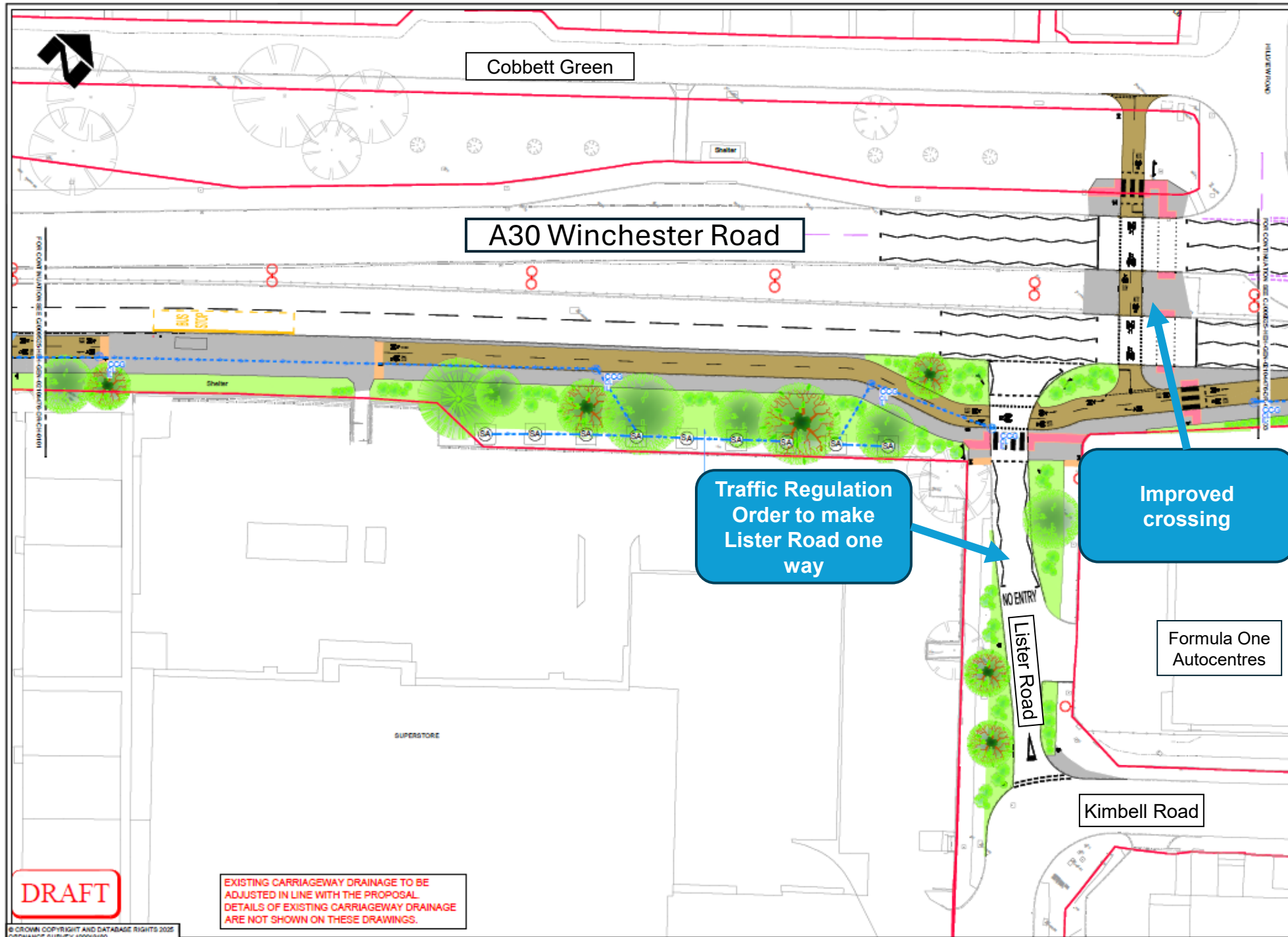


Key

-  Tactile (bumpy) paving
-  Pavement
-  Cycle track
-  Continuous footway/cycle track
-  Road construction
-  Grass
-  Relocated bus shelter/flag
-  Potential trees
-  Existing highway boundary

DRAFT

A30 Basingstoke Cycle Route



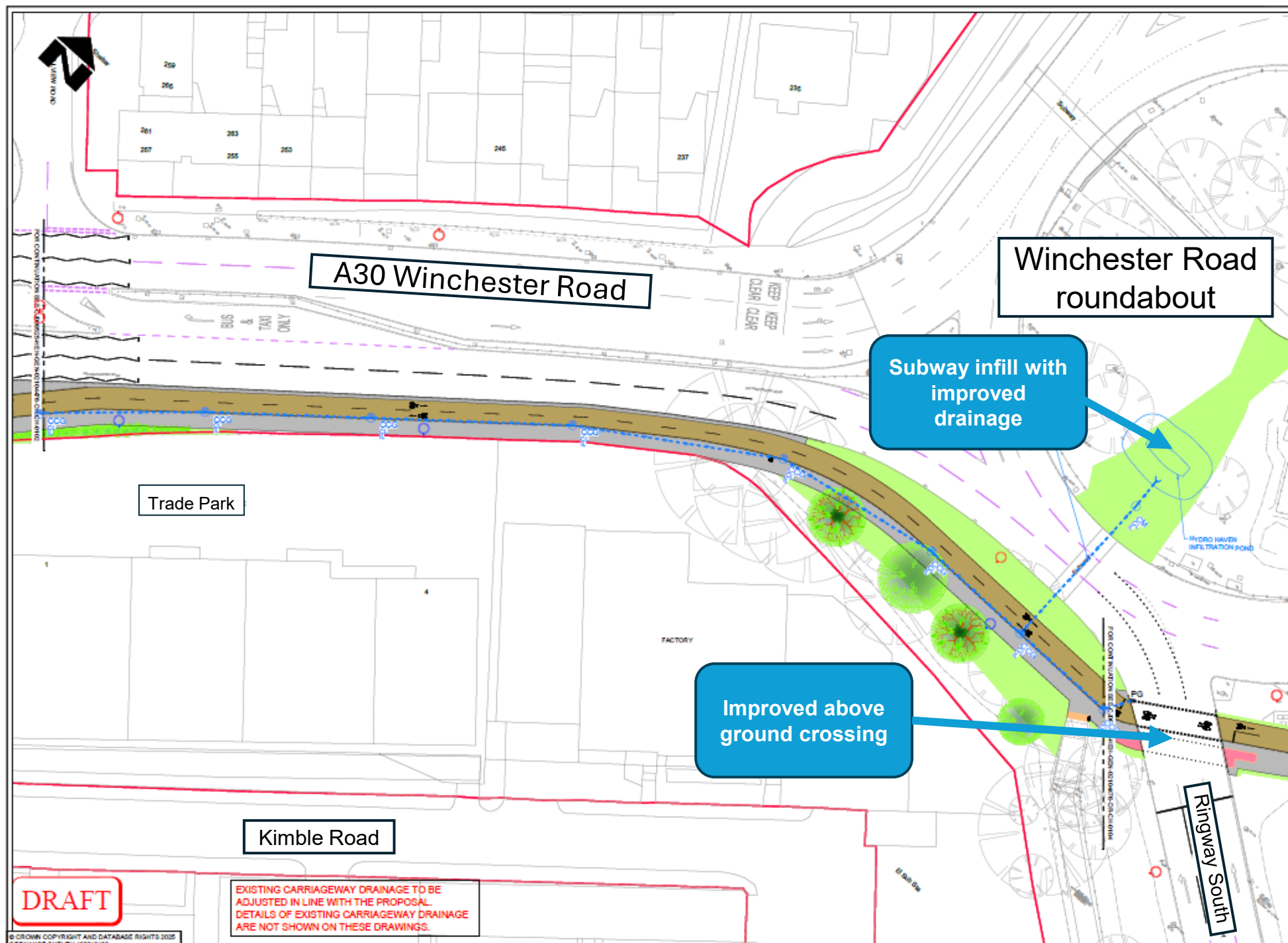
Key

- Tactile (bumpy) paving
- Pavement
- Cycle track
- Continuous footway/cycle track
- Road construction
- Grass
- Relocated bus shelter/flag
- Potential trees
- Existing highway boundary










DRAFT

EXISTING CARRIAGEWAY DRAINAGE TO BE ADJUSTED IN LINE WITH THE PROPOSAL. DETAILS OF EXISTING CARRIAGEWAY DRAINAGE ARE NOT SHOWN ON THESE DRAWINGS.

A30 Basingstoke Cycle Route



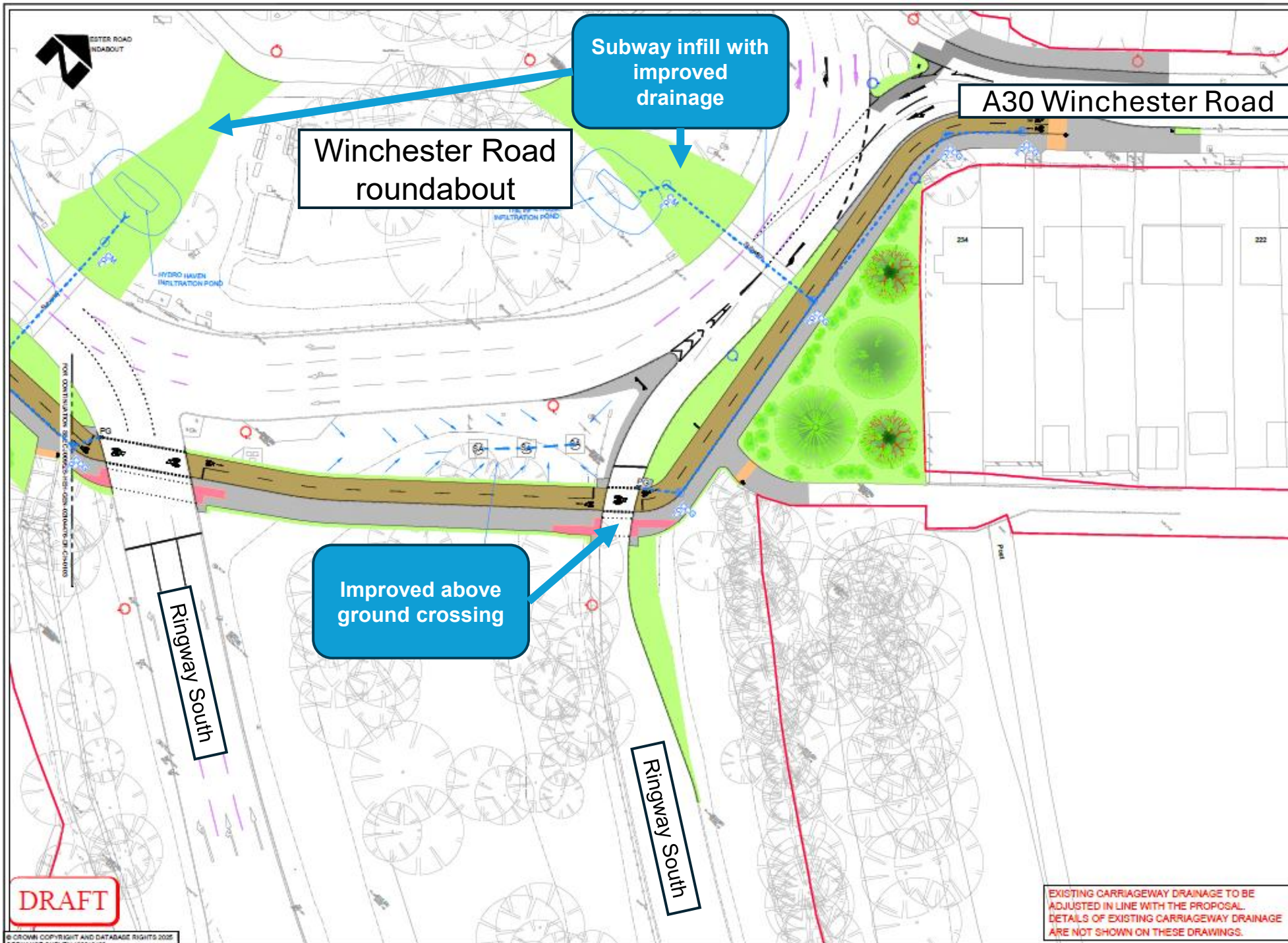
Key

-  Tactile (bumpy) paving
-  Pavement
-  Cycle track
-  Continuous footway/cycle track
-  Road construction
-  Grass
-  Relocated bus shelter/flag
-  Potential trees
-  Existing highway boundary

DRAFT

EXISTING CARRIAGEWAY DRAINAGE TO BE ADJUSTED IN LINE WITH THE PROPOSAL. DETAILS OF EXISTING CARRIAGEWAY DRAINAGE ARE NOT SHOWN ON THESE DRAWINGS.

A30 Basingstoke Cycle Route



Key	
	Tactile (bumpy) paving
	Pavement
	Cycle track
	Continuous footway/cycle track
	Road construction
	Grass
	Relocated bus shelter/flag
	Potential trees
	Existing highway boundary