


To Hampshire County Council
Rights of Way Office
Countryside Service
Castle Avenue
Winchester
SO23 8UL


**Section 31(6), Highways Act 1980:
Deposit of statement and plan**

1. I am and have been since 30th June 2008 the owner within the meaning of the above section of the land known as Longparish House, Longparish Estate, and adjoining land more particularly delineated on the plan accompanying this statement and thereon edged red.
2. The aforementioned land lies in the Parish of Longparish.
3. The ways coloured brown on the said plan have been dedicated as highways for all purposes.
4. The ways coloured broken green on the said plan have been dedicated as restricted byways.
5. The ways coloured purple on the said plan have been dedicated as footpaths.
7. No other ways over the land have been dedicated as highways.



Longparish Estate
Nr Andover
Hampshire
SP11 6QE

Date 22/10/12

Sig  (witness)

Name CHRISTOPHER LAYTON (witness)

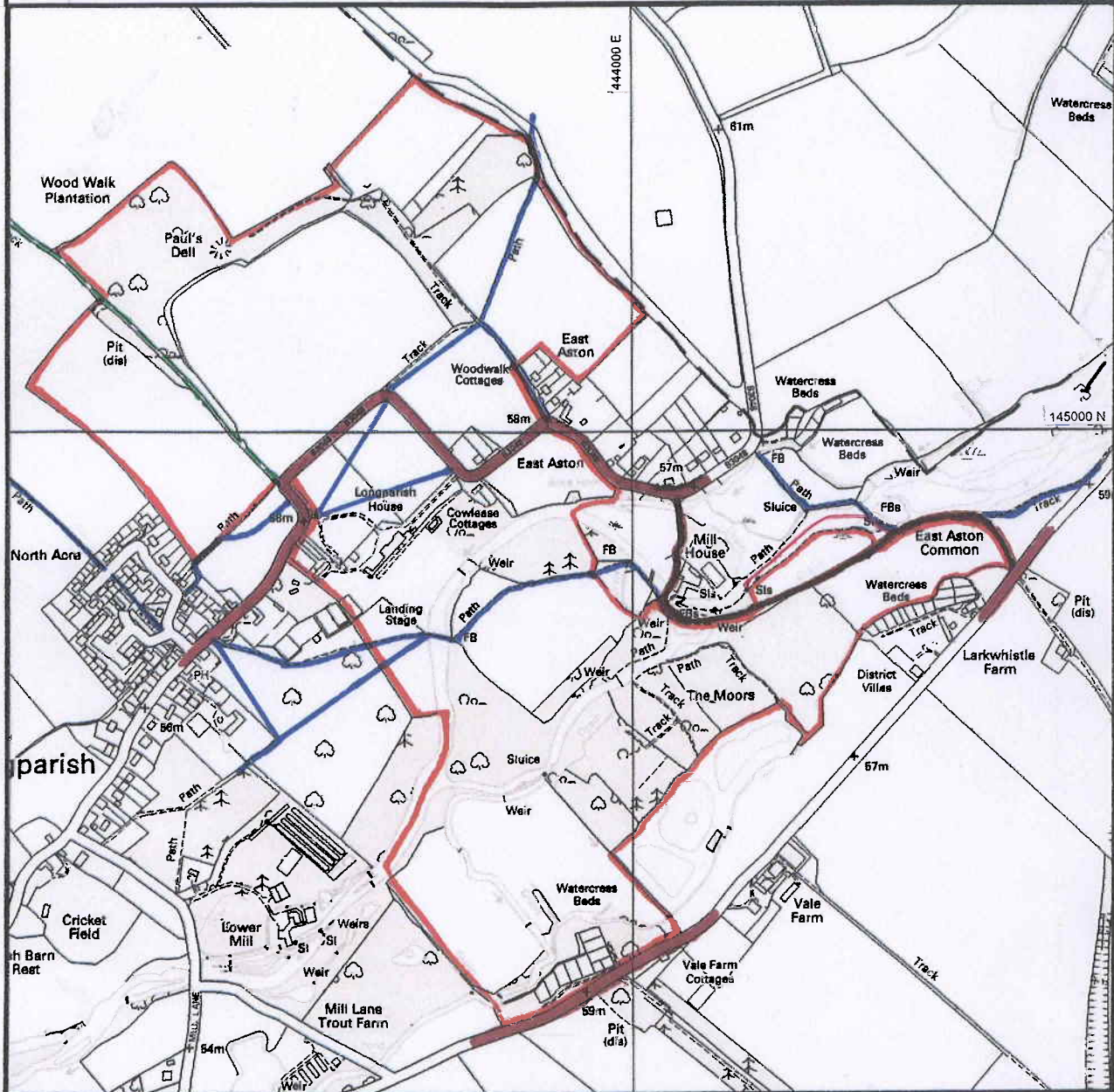
Address MEDBENOK HILL
STOCKEND FARM
HAMPTON HOUSES

Occupation DESIGNER
WORKS

SOLICITOR

Section 31(6) Highways Act 1980

Map referred to in the declaration and statement dated 22/10/12 2012 by Christopher Kevin Woodhouse,
Longparish House, Longparish Estate, Nr Andover, Hampshire



Notation

Land owned by Christopher Kevin Woodhouse



Scale 1:10,000

Ways dedicated as highways for all purposes



Ways dedicated as restricted byways



Ways dedicated as footpaths



Supplied by Dodwells. Serial number 001061646 ©Crown Copyright 2012

Produced 12/09/2012 from the Ordnance Survey National Geographic Database and incorporating survey revisions at that date.

To Hampshire County Council
Rights of Way Office
Countryside Service
Castle Avenue
Winchester
SO23 8UL

**Section 31(6), Highways Act 1980:
Statutory Declaration**

I, CHRISTOPHER KEVIN WOODHOUSE, DO SOLEMNLY AND SINCERELY DECLARE as follows:

1. I am and have been since 30th June 2008 the owner of the land known as Longparish House, Longparish Estate, and adjoining land more particularly delineated on the plan accompanying this declaration and thereon edged red.
2. On the 22 day of OCTOBER, 2012 I deposited with Hampshire County Council, being the appropriate Council, a statement accompanied by a plan delineating my property by red edging which stated that the ways coloured brown on the said plan had been dedicated as highways for all purposes, the ways coloured broken green on the said plan had been dedicated as restricted byways and the ways coloured purple on the said plan had been dedicated as footpaths.
3. No additional ways have been dedicated over the land edged red on the plan accompanying this declaration since the statement dated 22 OCTOBER, 2012 referred to in 2 above and at the present time I have no intention of dedicating any more public rights of way over my property.

AND I MAKE this solemn declaration on the 22 day of OCTOBER, 2012 conscientiously believing it to be true and by virtue of the Statutory Declarations Act 1835.

Declared at (address)

RAZ HOUSE
BROOKHURST CRESCENT
WALSALL
WS5 4AW



(Signature of landowner)

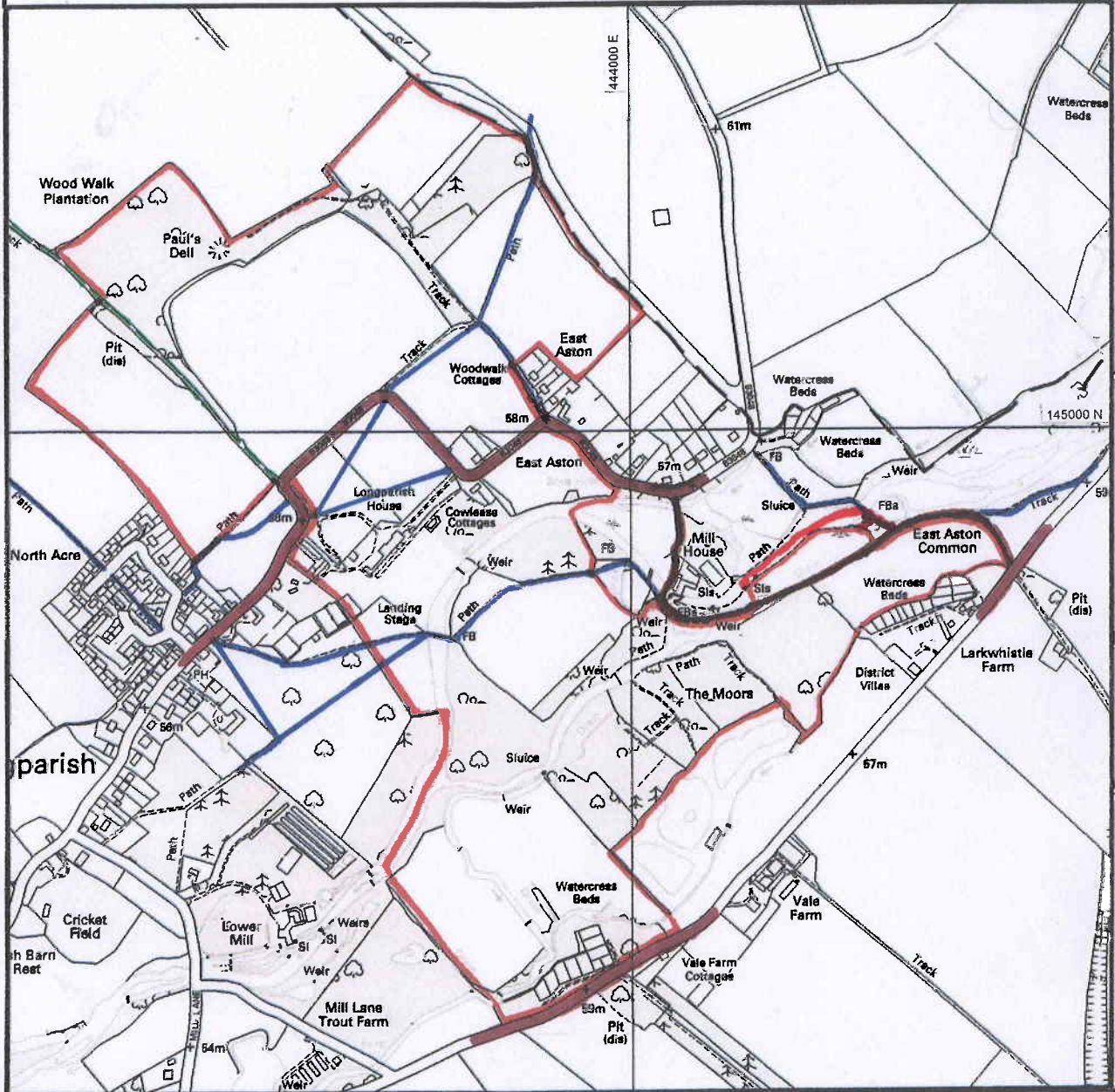
Before me



..... (Commissioner for Oaths/ Justice of the Peace/ Solicitor)
CHRISTOPHER JAMES LINDEN


Section 31(6) Highways Act 1980

Map referred to in the declaration and statement dated 22/10/12 2012 by Christopher Kevin Woodhouse, Longparish House, Longparish Estate, Nr Andover, Hampshire



Notation

Land owned by Christopher Kevin Woodhouse



Scale 1:10,000

Ways dedicated as highways for all purposes



Ways dedicated as restricted byways



Ways dedicated as footpaths



Supplied by Dodwells. Serial number 001061646 ©Crown Copyright 2012

Produced 12/09/2012 from the Ordnance Survey National Geographic Database and incorporating survey revisions at that date.