

## SCHEDULE 1

Regulation 2(2)(a)

### Application Form

#### Form CA16

#### **Application Form for deposits under section 31(6) of the Highways Act 1980 and section 15A(1) of the Commons Act 2006**

**Please read the following guidance carefully before completing this form**

- 1. Guidance relating to completion of this form is available from <https://www.gov.uk/town-and-village-greens-how-to-register>. Please refer to these separate notes when completing this form.*
- 2. Parts A and F must be completed in all cases.*
- 3. The form must be signed and dated by, or by a duly authorised representative of, every owner of land to which the application relates who is an individual, and by the secretary or some other duly authorised officer of every owner of land to which the application relates which is a body corporate or an unincorporated association.*
- 4. In the case of land in joint ownership all the joint owners must complete paragraphs 2 and 3 of Part A and complete and sign the application in Part F, unless a duly authorised representative completes and signs the form on behalf of all of the owners of the land. Paragraph 3 should be completed in full to clearly explain the capacity of each applicant e.g. trustee, landowner's managing agent, executor.*
- 5. 'Owner' is defined in section 61(3) of the Commons Act 2006 and section 31(7) of the Highways Act 1980 and means, broadly, a legal owner of the freehold interest in the land.*
- 6. Where the application relates to more than one parcel of land, a description of each parcel should be included in Paragraph 4 of Part A and the remainder of the form should be completed to clearly identify which statement and/or declaration relates to which parcel of land. This may require the insertion of additional wording. See separate notes for further guidance. Multiple parcels of land should be clearly identified by coloured edging on any accompanying map.*
- 7. Where a statement or declaration requires reference to colouring shown on an accompanying map or previously lodged map, the colouring must be clearly specified and must match that shown on the relevant map. For example, if a footpath is specified in a Part C declaration as shown coloured brown, the accompanying map or previously deposited map referred to must reflect that colouring.*
- 8. An application must be accompanied by an ordnance map, or (in respect of declarations under Part C or statements under Part D of this form) refer to a map previously deposited in accordance with the Commons (Registration of Town or Village Greens) and Dedicated Highways (Landowner Statements and Declaration) (England) Regulations 2013 or (if deposited before 1st October 2013) in accordance with section 31(6) of the Highways Act 1980. Any accompanying map must be an ordnance map at a scale of not less than 1:10,560 showing the boundary of the land to which the application relates in coloured edging.*
- 9. An application must be accompanied by the requisite fee – please ask the appropriate authority for details.*

10. 'Appropriate authority' means (a) in relation to a map or statement deposited or declaration lodged under section 31(6) of that Act, an appropriate council (as defined in section 31(7) of the Highways Act 1980); and (b) in relation to a statement and map deposited under section 15A(1) of the 2006 Act, a commons registration authority (defined in section 4 of the Commons Act 2006 and section 2 of the Commons Registration Act 1965). In practice, the appropriate council and commons registration authority will usually be the same body.

**PART A: Information relating to the applicant and land to which the application relates  
(all applicants must complete this Part)**

1. Name of appropriate authority to which the application is addressed:  
Hampshire County Council

2. Name and full address (including postcode) of applicant:  
Justin Ridgment University of Winchester University Centre Sparkford Road Winchester SO22 4NR

3. Status of applicant (tick relevant box or boxes):

I am

(a)  the owner of the land(s) described in paragraph 4.

(b)  making this application and the statements/declarations it contains on behalf of University of Winchester who is the owner of the land described in paragraph 4 and in my capacity as Director of Campus and Conference Services.

4. Insert description of the land(s) to which the application relates (including full address and postcode):

Bar End Sports Ground Milland Road Winchester Hampshire

5. Ordnance Survey six-figure grid reference(s) of a point within the area of land(s) to which the application relates (if known): SU4828NE

6. This deposit comprises the following statement(s) and/or declarations :

**PART B: Statement under section 31(6) of the Highways Act 1980**

University of Winchester is the owner of the land described in paragraph 4 of Part A of this form and shown edged red on the map accompanying this statement.

No ways over the land shown edged red on the accompanying map have been dedicated as highways.

**PART C: Declaration under section 31(6) of the Highways Act 1980**

University of Winchester is the owner of the land described in paragraph 4 of Part A of this form and shown edged red on the map lodged with Hampshire County Council on 2 September 2005

2. On the 2nd day of September 2005 deposited with Hampshire County Council, being the appropriate council, a statement accompanied by a map showing the property edged red which stated that: no ways had been dedicated as highways over University of Winchester's property

3. No additional ways have been dedicated over the land edged red on the map referenced in paragraph 1 above since the statement dated 2 September 2005 referred to in paragraph 2 above and at the present time University of Winchester has no intention of dedicating any more public rights of way over the property.

**PART D: Statement under section 15A(1) of the Commons Act 2006**

University of Winchester is the owner of the land described in paragraph 4 of Part A of this form and shown edged red on the map accompanying this statement.

University of Winchester wish to bring to an end any period during which persons may have indulged as of right in lawful sports and pastimes on the whole or any part of the land shown edged red on the accompanying map

**PART E: Additional information relevant to the application**  
*(insert any additional information relevant to the application)*

None

**PART F: Statement of Truth**  
*(all applicants must complete this Part)*

**WARNING:** If you dishonestly enter information or make a statement that you know is, or might be, untrue or misleading, and intend by doing so to make a gain for yourself or another person, or to cause loss or the risk of loss to another person, you may commit the offence of fraud under section 1 of the Fraud Act 2006, the maximum penalty for which is 10 years' imprisonment or an unlimited fine, or both.

**I BELIEVE THAT THE FACTS AND MATTERS CONTAINED IN THIS FORM ARE TRUE**

Signature (of the person making the statement of truth)

Print full name: Justin Ridgment

Date: 20-5-14

**You should keep a copy of the completed form**

**Data Protection Act 1998 - Fair Processing Notice**

The purpose of this Fair Processing Notice is to inform you of the use that will be made of your personal data, as required by the Data Protection Act 1998.

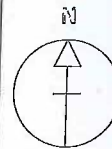
The appropriate authority (see explanation of definition in above guidance notes) in England is the data controller in respect of any personal data that you provide when you complete this form.

The information that you provide will be used by the appropriate authority in its duties to process applications to deposit statements, maps and declarations under section 31(6) the Highways Act 1980 and statements under section 15A(1) of the Commons Act 2006. The information you provide will also be used by the appropriate authority in its duty to update the registers in which details of such deposits are recorded under the Dedicated Highways (Registers under Section 31A of the Highways Act 1980) (England) Regulations 2007 and the Commons (Registration of Town or Village Greens) and Dedicated Highways (Landowner Statements and Declarations) (England) Regulations 2013.

The appropriate authority is required by the legislation above to maintain a register which holds information provided in this form, which can be inspected online or in person by members of the public on request. It may also be required to release information, including personal data and commercial information, on request under the Environmental Information Regulations 2004 or the Freedom of Information Act 2000. However, the appropriate authority will not permit any unwarranted breach of confidentiality nor will they act in contravention of their obligations under the Data Protection Act 1998.



TITLE NUMBER  
HP653628



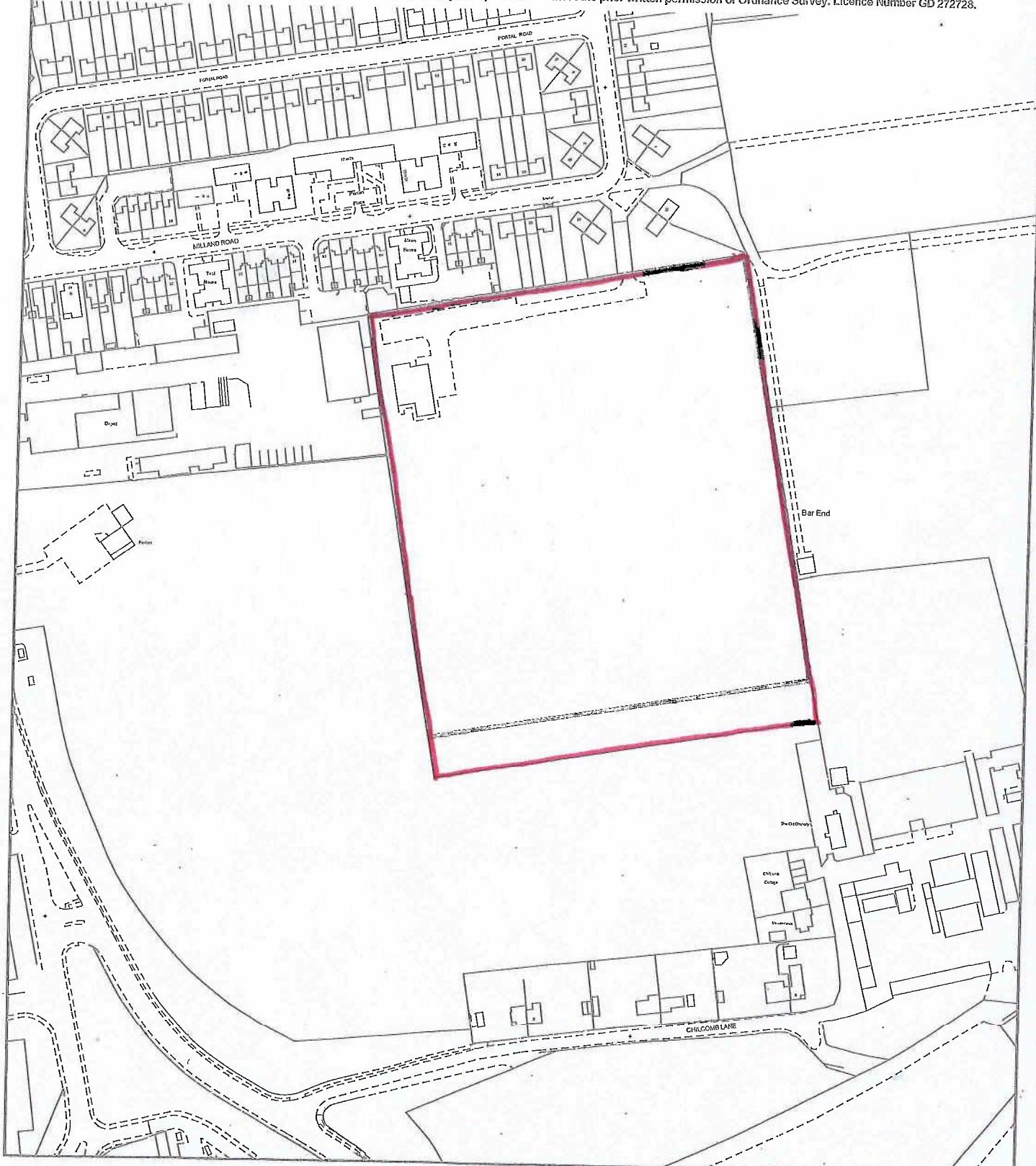
HAMPSHIRE : WINCHESTER

ORDNANCE SURVEY MAP REFERENCE:

SU4828NE

SCALE 1:2500 Reduced from 1/1250

©CROWN COPYRIGHT. Produced by HMLR. Further reproduction in whole or in part is prohibited without the prior written permission of Ordnance Survey. Licence Number GD 272728.



This title plan shows the general position of the boundaries: it does not show the exact line of the boundaries. Measurements scaled from this plan may not match measurements between the same points on the ground. For more information see Land Registry Public Guide 7 - Title Plans.

This official copy shows the state of the title plan on 18 February 2005 at 12:44:21. It may be subject to distortions in scale. Under s.67 of the Land Registration Act 2002, this copy is admissible in evidence to the same extent as the original. Issued on 18 February 2005.

This title is dealt with by the Weymouth District Land Registry.



**DEPOSIT OF STATEMENT AND PLAN**

**SECTION 31 (6) OF THE HIGHWAYS ACT 1980**

To Hampshire County Council

1. The University of Winchester ("the University") is and the University and its predecessors King Alfred's College and University College Winchester have been since 4<sup>th</sup> January 1935 the owner within the meaning of the above section of the land known as Bar End Sports Ground Milland Road Winchester Hants more particularly delineated on the plan accompanying this statement and thereon edged red.
2. The aforementioned land lies in the Parishes/Communities of Winchester.
3. No ways over the land have been dedicated as highways.
4. The deposit shall comprise this statement and accompanying plan.

**Signed** (landowner)

[Redacted Signature]

T. P. GEDDES, PRO VICE  
CHANCELLOR

**Name** (of landowner)

University of Winchester

**Address**

West Hill, Winchester, Hampshire, SO22 4NR

**Date**

2 September 2005

**Signed** (witness)

[Redacted Signature]

**Name** (of witness)

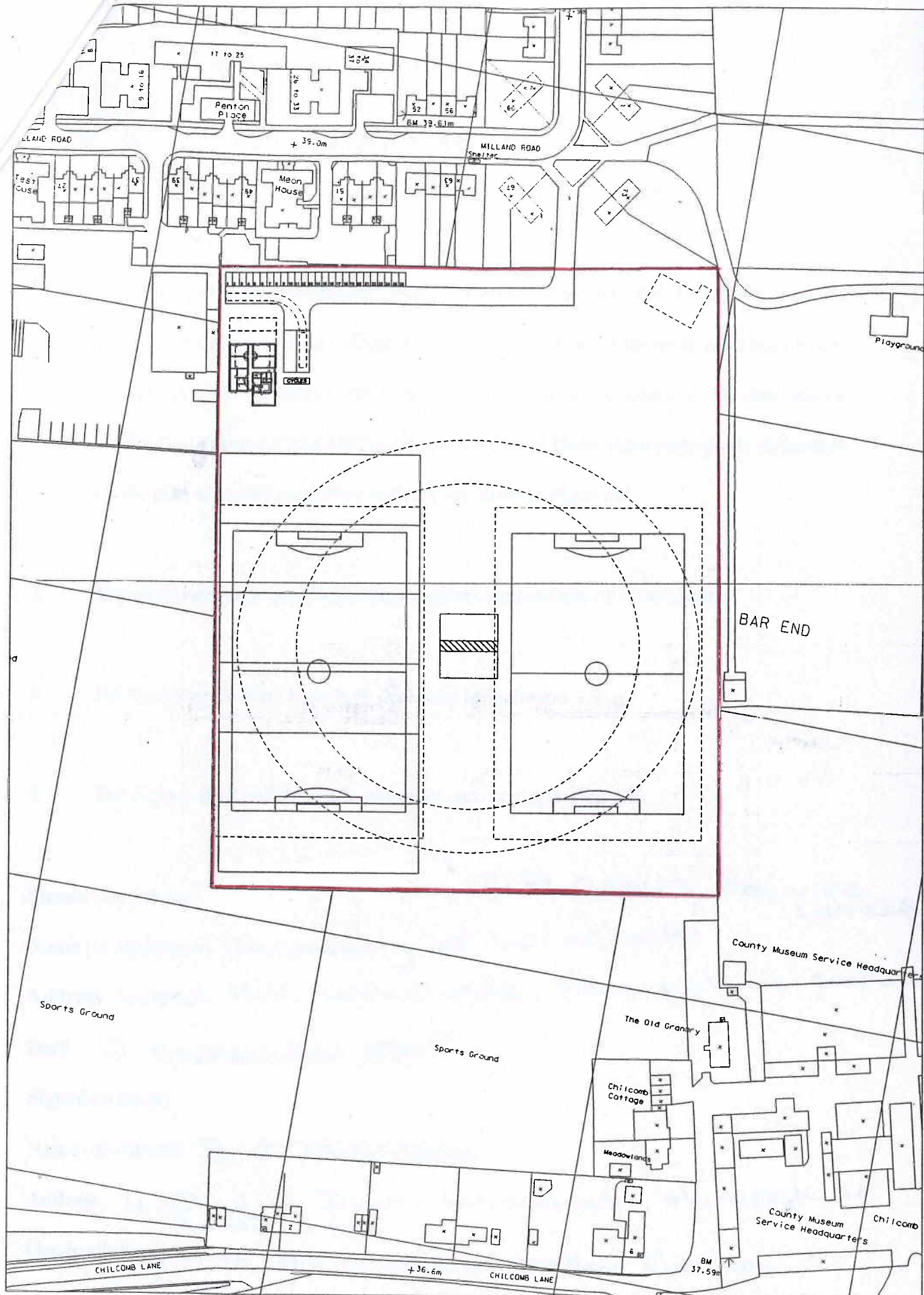
B. E. Absalom

**Address**

4, Oriant Drive, Winchester, Hampshire  
SO22 6WZ

**Occupation**

PA to Pro Vice Chancellor Geddes



*This Plan is to be read in conjunction with the Statement under Section 31(6) of the Highways Act 1980 dated 12 September 2005*



ISSUED FOR PLANNING  
 Amendment  
 29/03/03  
 Date

Folkes Clegg Bradley  
 Architects  
 Cross House  
 21, Great Portland Street  
 London W1W 9QA  
 Tel: 0207 323 8737  
 Fax: 0207 323 8720

Bar End Sports Pavilion  
 King Alfreds College,  
 Winchester  
 Location Plan  
 Do not scale  
 Original printed at A1

Job/Drawing No  
**1115/P/100**  
 Scale  
 1:1250 @ A3  
 Date  
 March 2003  
 Drawn  
 All dimensions to be checked on site