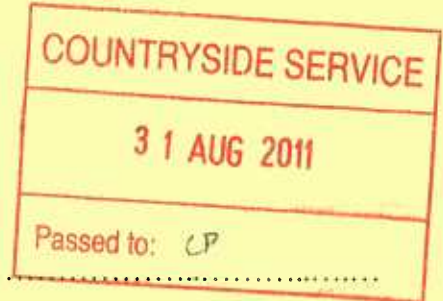


Wildlife and Countryside Act 1981

The Hampshire Wildlife and Countryside Act 1981 Section 57(3) Definitive Map and Statement (Dated 1st January 2008)

To: **The Director of Culture, Communities and Rural Affairs**
of: Hampshire County Council
Mottisfont Court
High Street
Winchester
Hampshire
SO23 8ZF



I/~~We~~ [name of applicant(s)]: HILDA ANSCOMBE

of [address of applicant(s)]: 83 MARROWBROOK LANE
..... FARNBOROUGH, GUILF OAE

hereby apply for an Order under Section 53(2) of the Wildlife and Countryside Act 1981
modifying the definitive Map and statement for the area by:- [delete where appropriate]

• **deleting** the footpath / bridleway / restricted byway / byway open to all traffic
from

or

• **adding** the footpath / ~~bridleway / restricted byway / byway open to all traffic~~
from WEST HEATH ROAD, COVE

or

• **upgrading/downgrading**
to a footpath / bridleway / restricted byway / byway open to all traffic
the footpath / bridleway / restricted byway / byway open to all traffic
from

or

• **varying/adding** to the particulars relating to the
footpath / bridleway / restricted byway / byway open to all traffic
from

and shown on the map accompanying this application.

I/We attach copies of the following documentary evidence (including statements of witnesses) in support of this application:

List of documents

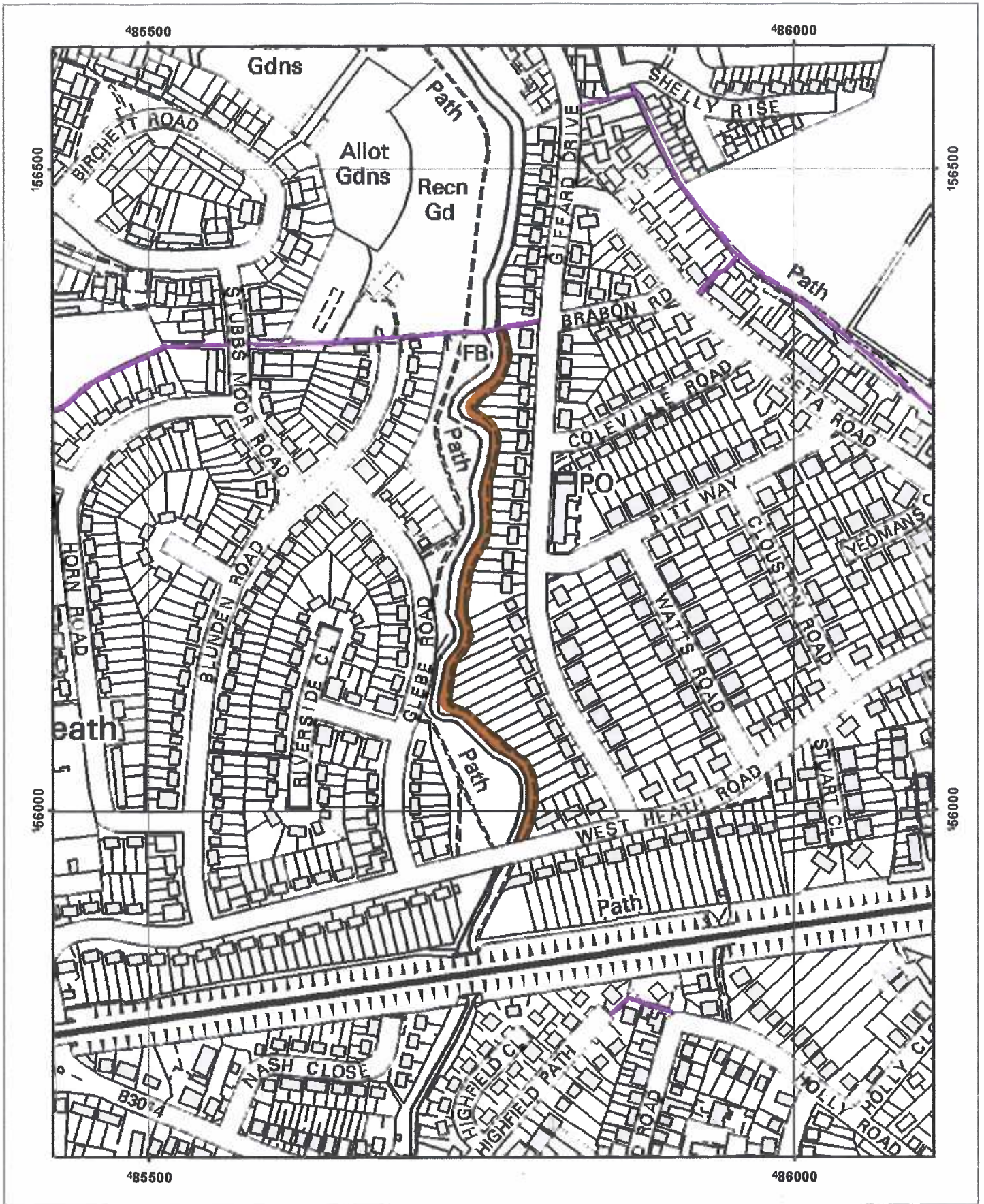
Several witness statements supporting this claim have been sent under separate covers to the Rights of Way Department.

Dated 26 August 2011





Signed..... [Redacted]


PLEASE SUBMIT A MAP WITH THIS APPLICATION TO A SCALE OF 1:25,000 OR LARGER (E.G. 1:10,000) THAT CLEARLY SHOWS THE CLAIMED ROUTE. PLEASE ENCLOSE COPIES OF ALL DOCUMENTS ON WHICH YOU RELY IN SUPPORT OF YOUR CLAIM (INCLUDING WITNESS STATEMENTS).

Hampshire County Council fully complies with the Data Protection Act 1998. Notice of your application will be made public in accordance with the Public Rights of Way (Register of Applications under section 53(5) of the Wildlife and Countryside Act 1981) (England) Regulations 2005 and the information you enter on this form will become part of the permanent records kept on rights of way in Hampshire. This does not affect your statutory rights.



Legend

-  Restricted byway
-  Footpath
-  Bridleway
-  By-way open to all traffic

 Route of footpath to be added to the definitive map.

Scale: 1/4,000

This map is reproduced from Ordnance Survey material with the permission of Ordnance Survey on behalf of the Controller of Her Majesty's Stationery Office © Crown copyright. Unauthorised reproduction infringes Crown copyright and may lead to prosecution or civil proceedings. HCC 100019180 2009



Hampshire
County Council

Wildlife and Countryside Act 1981

The Hampshire Wildlife and Countryside Act 1981
Section 57(3) Definitive Map and Statement
(Dated 1st January 2008)

Certificate of Service of Notice of Application for Modification Order

To: **The Director of Culture, Communities and Rural Affairs**
of: Hampshire County Council
Mottisfont Court
High Street
Winchester
Hampshire
SO23 8ZF

I/We [name of applicant(s)] HILDA ANSCOMBE

of [address of applicant(s)] 83 MARROW BROOK LANE

..... FARN BOROUGH

..... HANTS GU14 0PE

hereby certify that the requirements of paragraph 2 of Schedule 14 to the Wildlife and Countryside Act 1981 have been complied with.

Dated 9th November 20...11..

Signed 

NOTE

Notice of the application should be served on the owners and occupiers of all the land affected by the application. Please note here the names and addresses of all people given notice of the application:

Notices put up on site
9th Nov 2011

