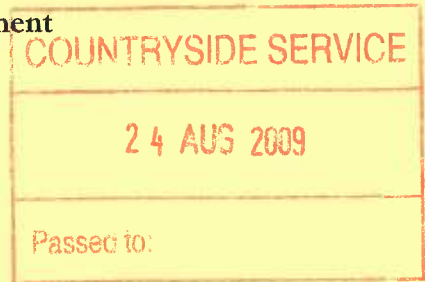


Wildlife and Countryside Act 1981

The Hampshire Wildlife and Countryside Act 1981
Section 57(3) Definitive Map and Statement
(Dated 1st January 2008)



To: The Director of Recreation and Heritage
of: Hampshire County Council
Mottisfont Court
High Street
Winchester
Hampshire
SO23 8ZF

I/We [name of applicant(s)]: ELLER, MRS MAUREEN COMBER

of [address of applicant(s)]: THE OLD COTTAGE
FAITH END, BORDON, HANTS. G. J 35 0QS

hereby apply for an Order under Section 53(2) of the Wildlife and Countryside Act 1981
modifying the definitive Map and statement for the area by:- [delete where appropriate]

deleting the footpath / bridleway / restricted byway / byway open to all traffic
from
to

or

adding the footpath / bridleway / restricted byway / byway open to all traffic
from
to

or

upgrading/downgrading FP 3 Broxhead Common to BW
RE-SUB 9 05E 10812 (MAY 14 Oct 2005)
to a footpath / bridleway / restricted byway / byway open to all traffic
the footpath / bridleway / restricted byway / byway open to all traffic
from FP3 junction with BA54 SU 382 810
to The junction with BW 47 SU 374 814

or

varying/adding to the particulars relating to the
footpath / bridleway / restricted byway / byway open to all traffic
from
to
by providing that


and shown on the map accompanying this application.

I/We attach copies of the following documentary evidence (including statements of witnesses) in support of this application:

List of documents

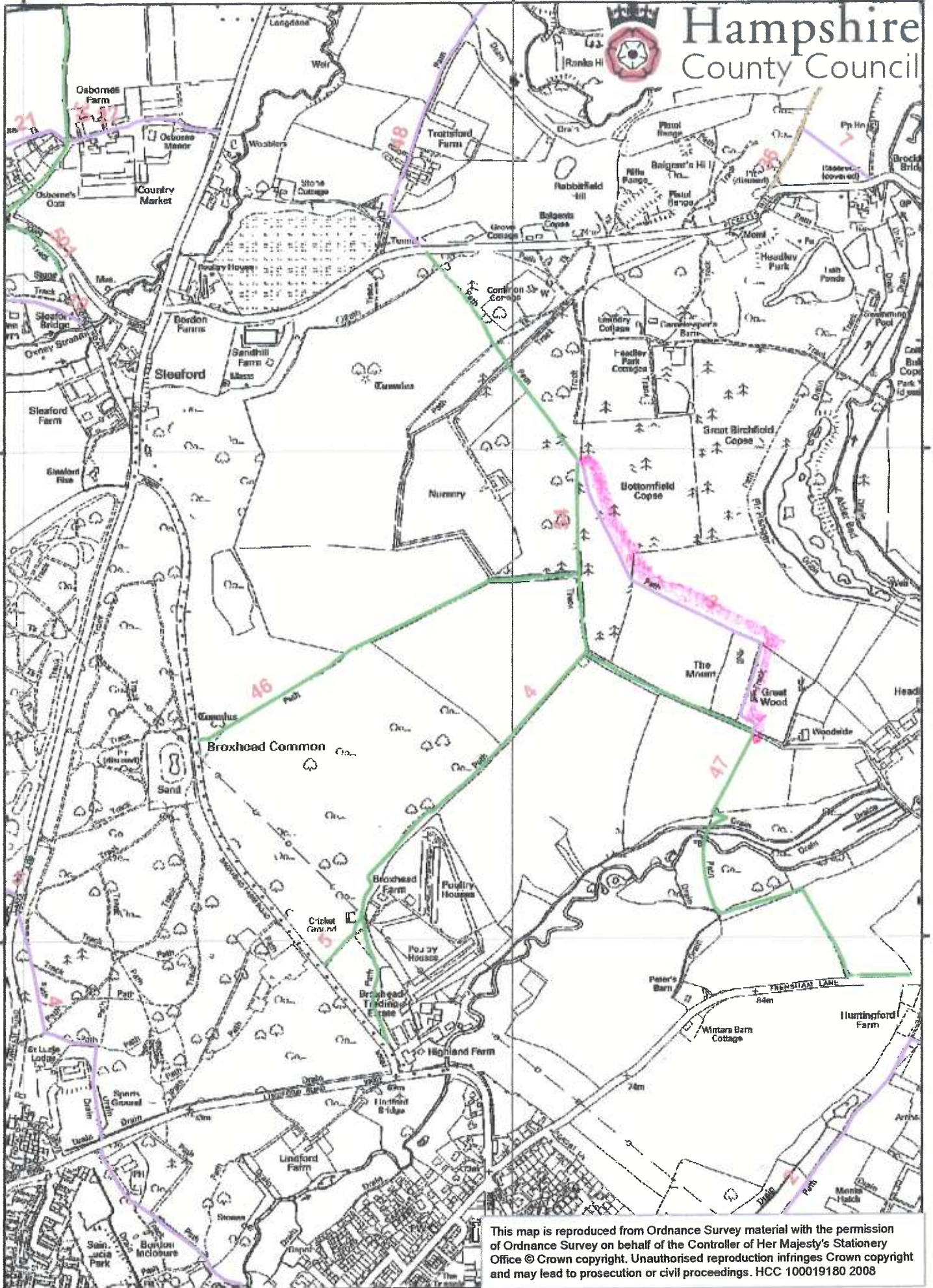
List of appendices attached refers to documentary evidence in the large blue A4 file deposited with HCC on 20th July 2009.

Dated 22nd August.....2009..

Signature:  .....

**PLEASE SCALE YOUR APPLICATION TO A SCALE OF 1:25,000 OR LARGER (E.G. 1:10,000) THAT CLEARLY SHOWS THE CLAIMED ROUTE. PLEASE ENCLOSE COPIES OF ALL DOCUMENTS ON WHICH YOU RELY IN SUPPORT OF YOUR CLAIM (INCLUDING WITNESS STATEMENTS).**

*Hampshire County Council fully complies with the Data Protection Act 1998. Notice of your application will be made public in accordance with the Public Rights of Way (Register of Applications under section 53(5) of the Wildlife and Countryside Act 1981) (England) Regulations 2005 and the information you enter on this form will become part of the permanent records kept on rights of way in Hampshire. This does not affect your statutory rights.*



This map is reproduced from Ordnance Survey material with the permission of Ordnance Survey on behalf of the Controller of Her Majesty's Stationery Office © Crown copyright. Unauthorised reproduction infringes Crown copyright and may lead to prosecution or civil proceedings. HCC 100019180 2008

Resubmit EOSE 103/2/HAMP/A

81000 *claim upgrade* 1:10,000

22nd August 2009

Wildlife and Countryside Act 1981

The Hampshire Wildlife and Countryside Act 1981  
Section 57(3) Definitive Map and Statement  
(Dated 1<sup>st</sup> January 2008)

Certificate of Service of Notice of Application for Modification Order

To: **The Director of Recreation and Heritage**  
of: Hampshire County Council  
Mottisfont Court  
High Street  
Winchester  
Hampshire  
SO23 8ZF

I/We [name of applicant(s)] *...MRS MAUREEN COMBER*  
of [address of applicant(s)] *THE OLD COTTAGE*  
*PERITH END*  
*BORDON HANTS GU35 0QS*

hereby certify that the requirements of paragraph 2 of Schedule 14 to the Wildlife and Countryside Act 1981 have been complied with.

Dated *22nd August*.....20*09*

Sig: 

NOTE

Notice of the application should be served on the owners and occupiers of all the land affected by the application. Please note here the names and addresses of all people given notice of the application:

*MR A. G. P. WHITFIELD*  
*HEADLEY WOOD FARM*  
*HEADLEY*  
*BORDON*  
*HANTS*  
*GU35 8SQ*