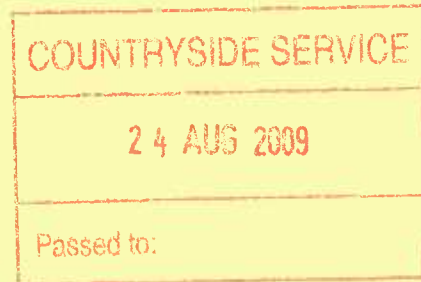


Wildlife and Countryside Act 1981

The Hampshire Wildlife and Countryside Act 1981 Section 57(3) Definitive Map and Statement (Dated 1st January 2008)

To: **The Director of Recreation and Heritage**
of: Hampshire County Council
Mottisfont Court
High Street
Winchester
Hampshire
SO23 8ZF



I/We [name of applicant(s)]: *MAUREEN COMBER*
of [address of applicant(s)]: *THE OLD COTTAGE, LERITH END*
..... *BORRAN, HANTS. GU35 0QS*

hereby apply for an Order under Section 53(2) of the Wildlife and Countryside Act 1981
modifying the definitive Map and statement for the area by:- [delete where appropriate]

• **deleting** the footpath / bridleway / restricted byway / byway open to all traffic
from
to.....

or

• **adding** the ~~footpath~~ / bridleway / ~~restricted byway~~ / byway open to all traffic
from *S.U.374.814..B.W.4.7./F.P.3 junction along the old lane*
to *S.U.379.811..Frensham Lane*

or

• **upgrading/downgrading**
to a footpath / bridleway / restricted byway / byway open to all traffic
the footpath / bridleway / restricted byway / byway open to all traffic
from
to.....

or

• **varying/adding** to the particulars relating to the
~~footpath~~ / bridleway / ~~restricted byway~~ / ~~byway~~ open to all traffic
from *S.U.374.814..B.W.4.7. at junction with F.P.3*
to *S.U.374.813..B.W.4.7. across the pasture*
by providing that *the enclosing of path &*
removal of gates

and shown on the map accompanying this application.

I/We attach copies of the following documentary evidence (including statements of witnesses) in support of this application:

List of documents

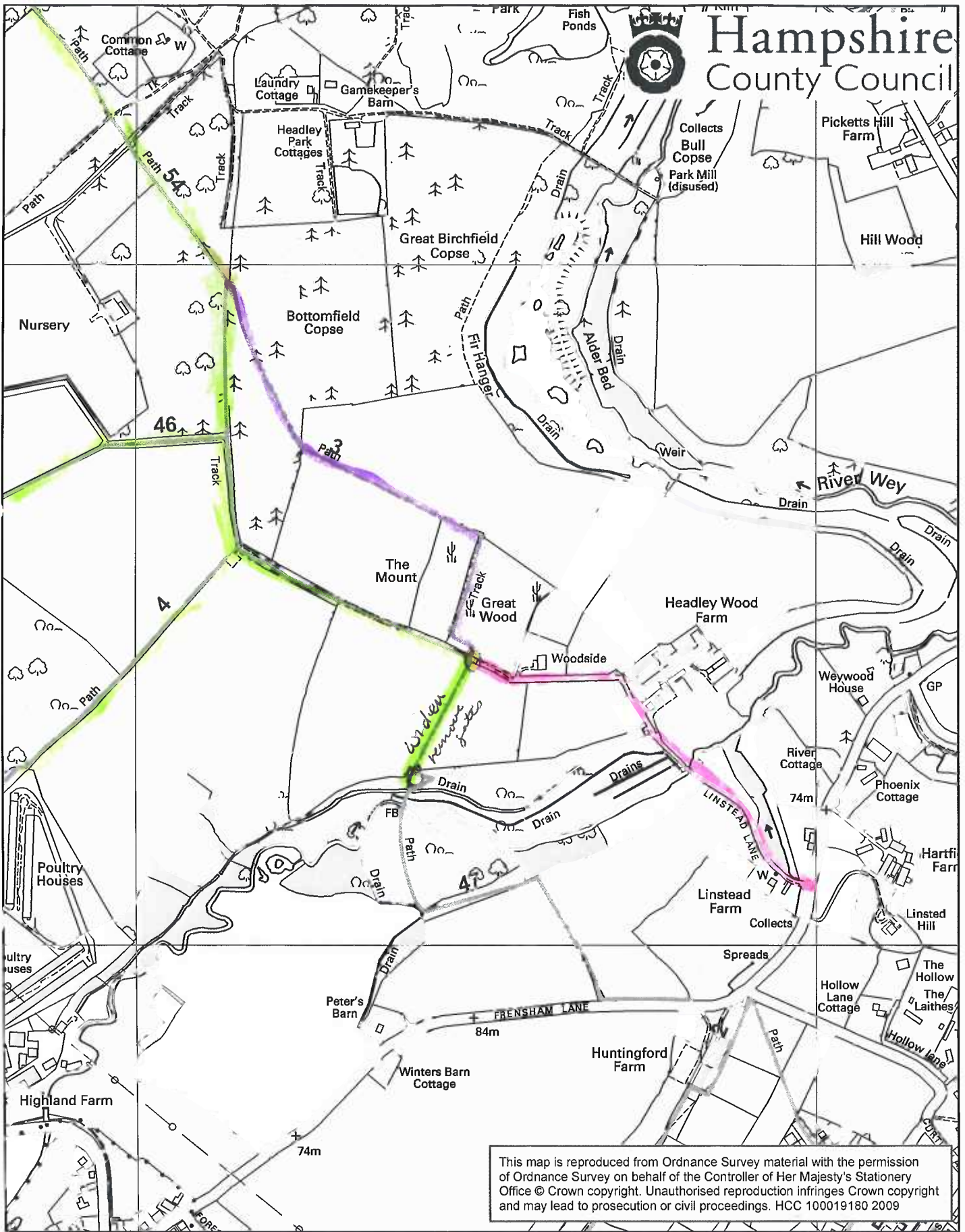
List of Appendices relating to the documentary evidence to be found in the large blue A4 file deposited with HCC 20th July 2009

Dated *22nd August*.....200*9*...

Signature

PLEASE SCALE THIS APPLICATION TO A SCALE OF 1:25,000 OR LARGER (E.G. 1:10,000) THAT CLEARLY SHOWS THE CLAIMED ROUTE. PLEASE ENCLOSE COPIES OF ALL DOCUMENTS ON WHICH YOU RELY IN SUPPORT OF YOUR CLAIM (INCLUDING WITNESS STATEMENTS).

Hampshire County Council fully complies with the Data Protection Act 1998. Notice of your application will be made public in accordance with the Public Rights of Way (Register of Applications under section 53(5) of the Wildlife and Countryside Act 1981) (England) Regulations 2005 and the information you enter on this form will become part of the permanent records kept on rights of way in Hampshire. This does not affect your statutory rights.



This map is reproduced from Ordnance Survey material with the permission of Ordnance Survey on behalf of the Controller of Her Majesty's Stationery Office © Crown copyright. Unauthorised reproduction infringes Crown copyright and may lead to prosecution or civil proceedings. HCC 100019180 2009

claim 1:7,500

User's Signature

Dated

Wildlife and Countryside Act 1981

The Hampshire Wildlife and Countryside Act 1981
Section 57(3) Definitive Map and Statement
(Dated 1st January 2008)


Certificate of Service of Notice of Application for Modification Order

To: **The Director of Recreation and Heritage**
of: Hampshire County Council
Mottisfont Court
High Street
Winchester
Hampshire
SO23 8ZF

I/~~We~~ [name of applicant(s)] *Colt Mrs Maureen Comber*
of [address of applicant(s)] *THE OLD COTTAGE*
FRITH END
BORDON, HANTS, GU35 0QS

hereby certify that the requirements of paragraph 2 of Schedule 14 to the Wildlife and Countryside Act 1981 have been complied with.

Dated *22nd August*.....20*09*..

Signed 

NOTE

Notice of the application should be served on the owners and occupiers of all the land affected by the application. Please note here the names and addresses of all people given notice of the application:

Mr A. G. P. Whitfield
HEADLEY WOOD FARM
HEADLEY
BORDON
HANTS
GU35 8SQ