

Population

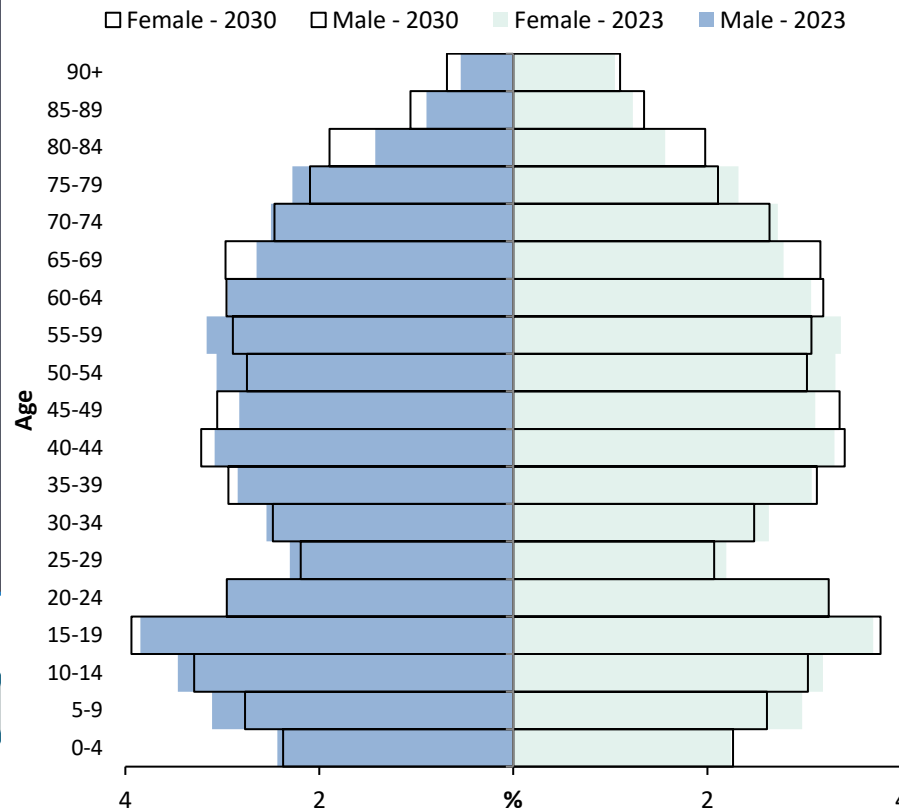
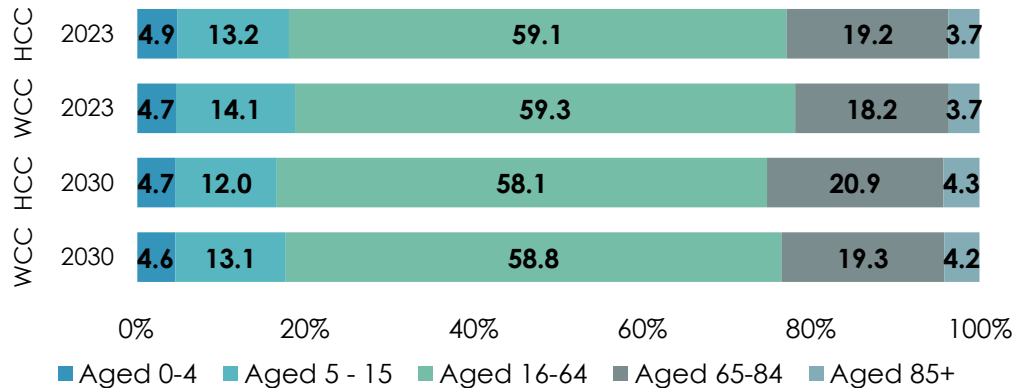
The Population of Winchester is forecast to increase from **133,900** to **145,500** by 2030. This is a forecast population increase of **11,600**. An increase of **8.7%**

Dwellings

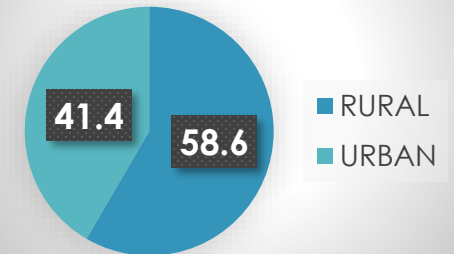
There is forecast to be a **10.6%** increase (or **5,960** additional dwellings) by 2030, up from **56,380** dwellings in 2023.



Population by age



Urban/Rural Population (2023)



Population Density (Persons per hectare)

Highest
St Luke Ward
48.79

Lowest
Upper Meon Valley Ward
0.37

CSR

2023 = 31.7
2030 = 30.1

ESR

2023 = 37.0
2030 = 40.0

TDR

2023 = 68.7
2030 = 70.1

AGEING INDEX

2023 = 117.0
2030 = 132.8

Number of children, elderly & total dependency per 100 of the working population. Ageing Index = number of elderly per 100 children.

NB. Figures are rounded and therefore may not add up.
Produced by the Demography Team Hampshire 2050 April 2024.