

### Population

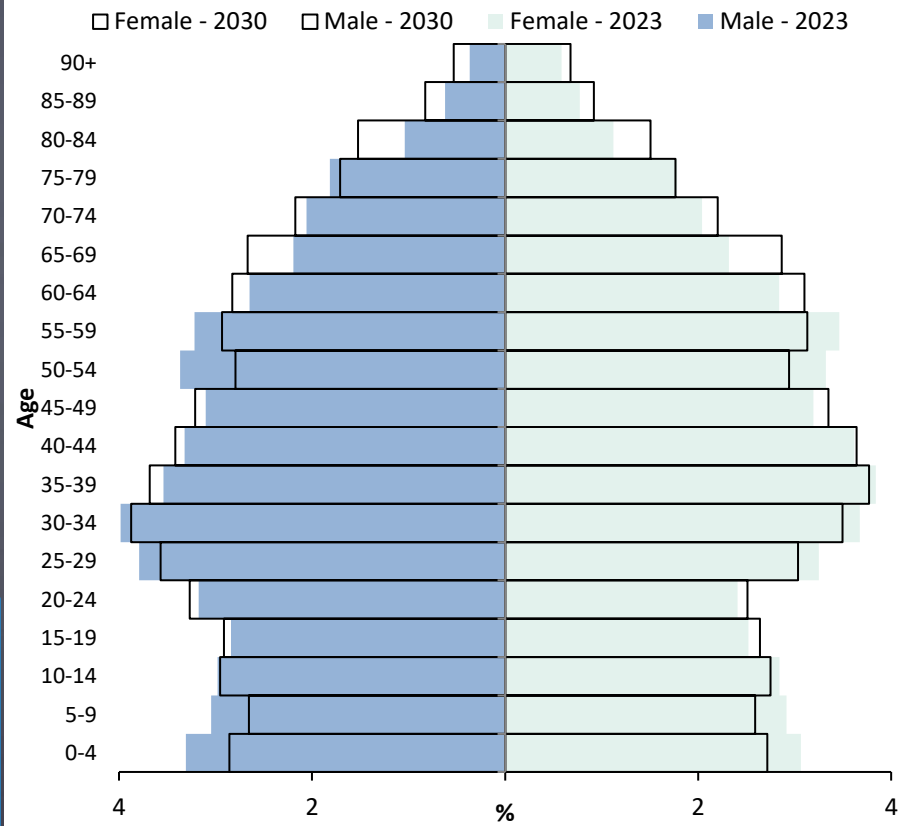
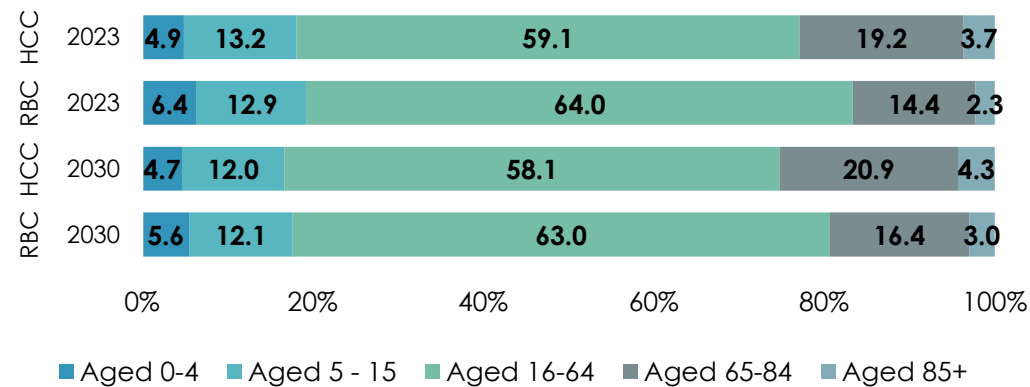
The Population of **Rushmoor** is forecast to increase from **100,600** to **107,800** by 2030. This is a forecast population increase of **7,200**. An increase of **7.2%**

### Dwellings

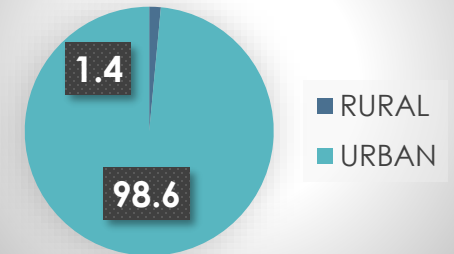
There is forecast to be a **10.1%** increase (or **4,220** additional dwellings) by 2030, up from **41,740** dwellings in 2023.



### Population by age



### Urban/Rural Population (2023)



#### CSR

2023 = 30.1  
2030 = 28.0

#### ESR

2023 = 26.1  
2030 = 30.8

#### TDR

2023 = 56.2  
2030 = 58.7

#### AGEING INDEX

2023 = 86.8  
2030 = 109.9

Number of children, elderly & total dependency per 100 of the working population. Ageing Index = number of elderly per 100 children.

### Population Density (Persons per hectare)

**Highest**  
Manor Park Ward  
64.46

**Lowest**  
St Mark's Ward  
9.15

NB. Figures are rounded and therefore may not add up.

Produced by the Demography Team Hampshire 2050 April 2024