

Population

The Population of Hart is forecast to increase from **104,000** to **107,000** by 2030. This is a forecast population increase of **3,000**.

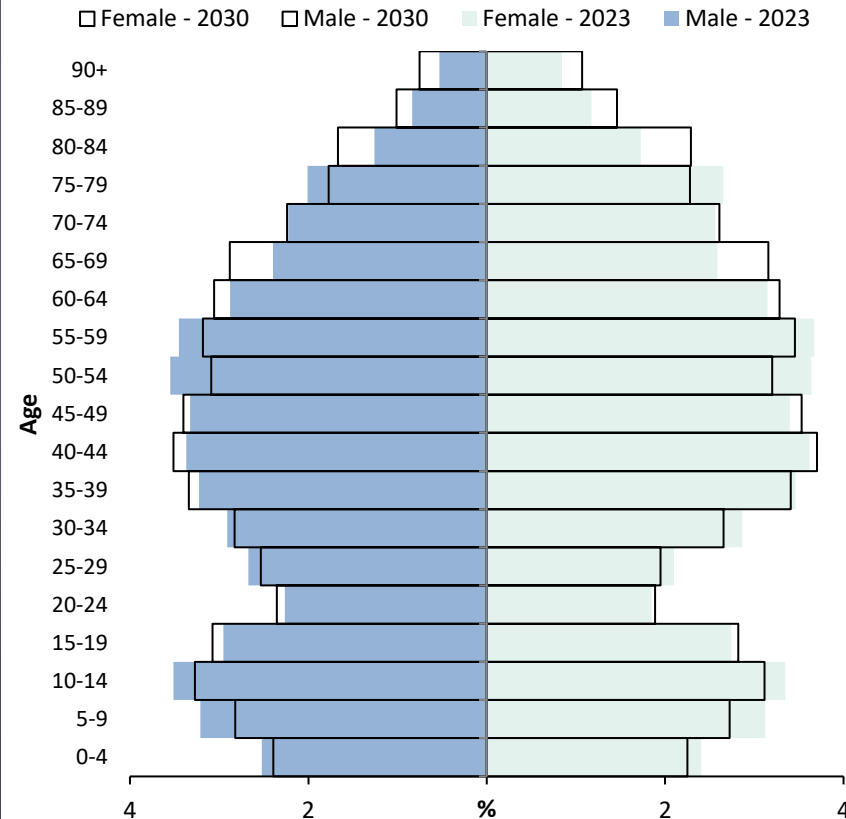
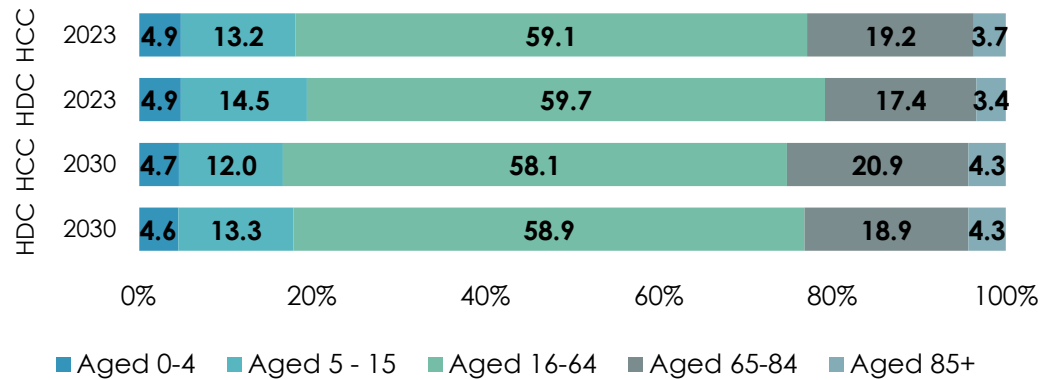
An increase of **2.9%**

Dwellings

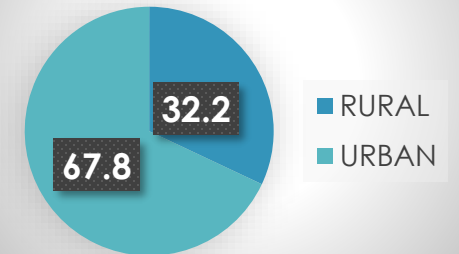
There is forecast to be a **4.4%** increase (or **1,860** additional dwellings) by 2030, up from **42,480** dwellings in 2023.



Population by age



Urban/Rural Population (2023)



CSR

2023 = 32.6
2030 = 30.4

ESR

2023 = 34.8
2030 = 39.4

TDR

2023 = 67.4
2030 = 69.8

AGEING INDEX

2023 = 106.8
2030 = 129.4

Number of children, elderly & total dependency per 100 of the working population. Ageing Index = number of elderly per 100 children.

Population Density (Persons per hectare)

Highest
Fleet Central Ward
40.16

Lowest
Hartley Wintney Ward
1.29

NB. Figures are rounded and therefore may not add up.

Produced by the Demography Team Hampshire 2050 April 2024.