

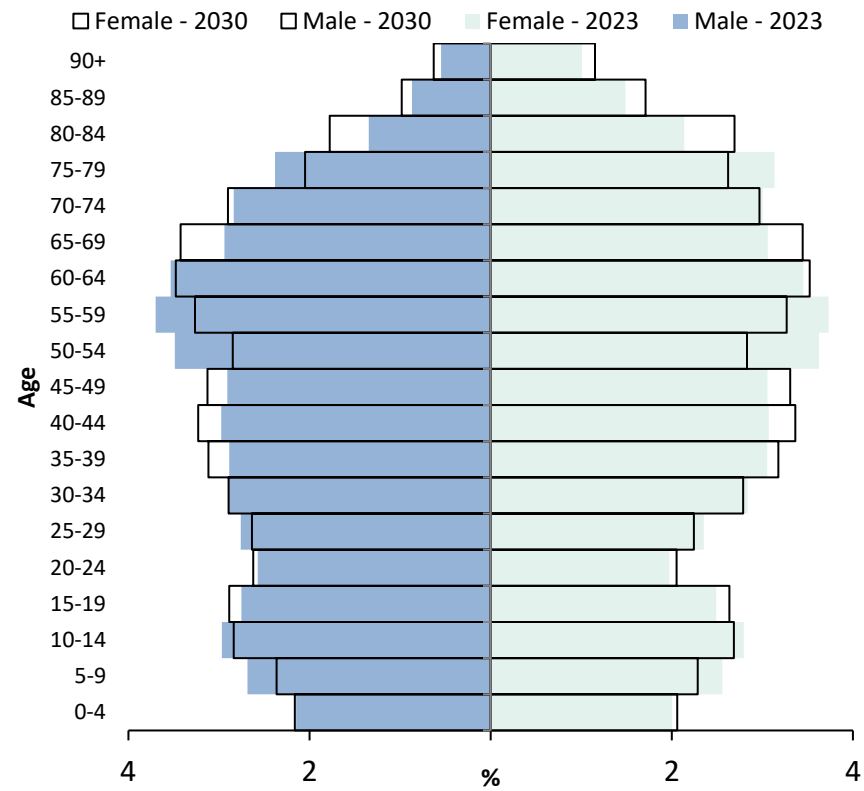
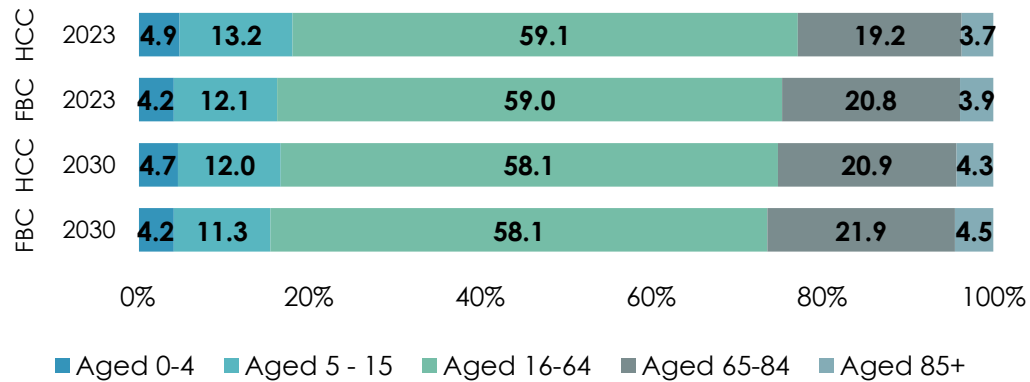
### Population

The Population of Fareham is forecast to increase from **115,600** to **124,700** by 2030. This is a forecast population increase of **9,100**. An increase of **7.9%**

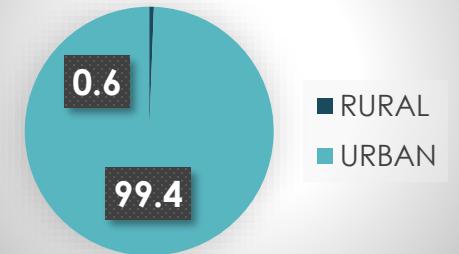
### Dwellings

There is forecast to be a **9.3%** increase (or **4,740** additional dwellings) by 2030, up from **50,820** dwellings in 2023.

### Population by age



### Urban/Rural Population (2023)



### Population Density (Persons per hectare)

**Highest**  
Locks Heath Ward  
39.77

**Lowest**  
Titchfield Ward  
6.33

#### CSR

2023 = 27.6  
2030 = 26.7

#### ESR

2023 = 42.0  
2030 = 45.3

#### TDR

2023 = 69.6  
2030 = 72.0

#### AGEING INDEX

2023 = 151.8  
2030 = 169.6

Number of children, elderly & total dependency per 100 of the working population. Ageing Index = number of elderly per 100 children.

NB. Figures are rounded and therefore may not add up.  
Produced by the Demography Team Hampshire 2050 April 2024.