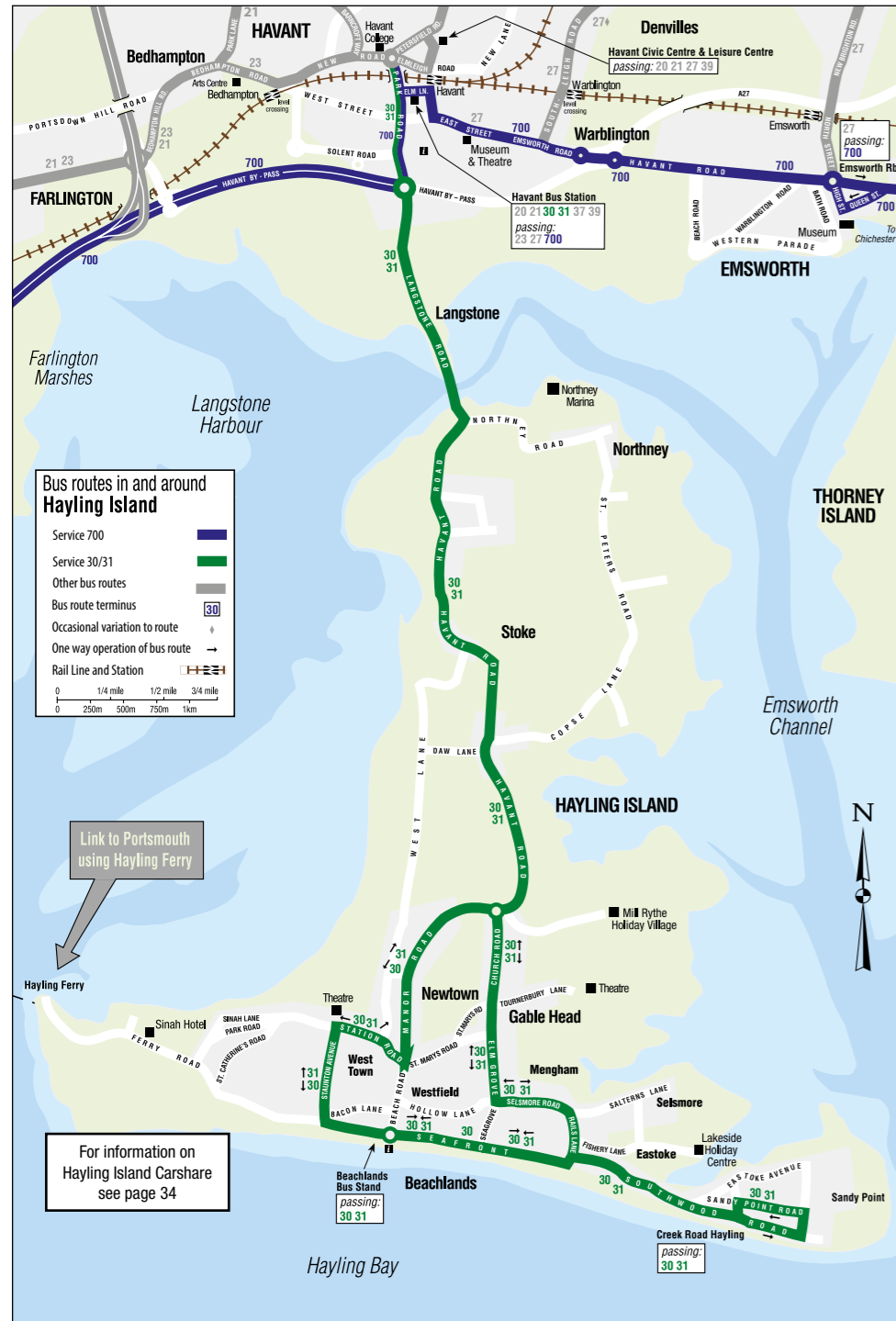


## Travelling In and Around Hampshire

## PUBLIC TRANSPORT GUIDE

Starts September 2024



For national and local public transport information

Telephone Traveline or visit their website



For Hampshire Public Transport Information contact us on:-

Telephone 0300 555 1375\*

\*See page 1 for call charges

Email [ptgenquiries@hants.gov.uk](mailto:ptgenquiries@hants.gov.uk) or check out our website at [hants.gov.uk/trafficandtravel](https://hants.gov.uk/trafficandtravel)

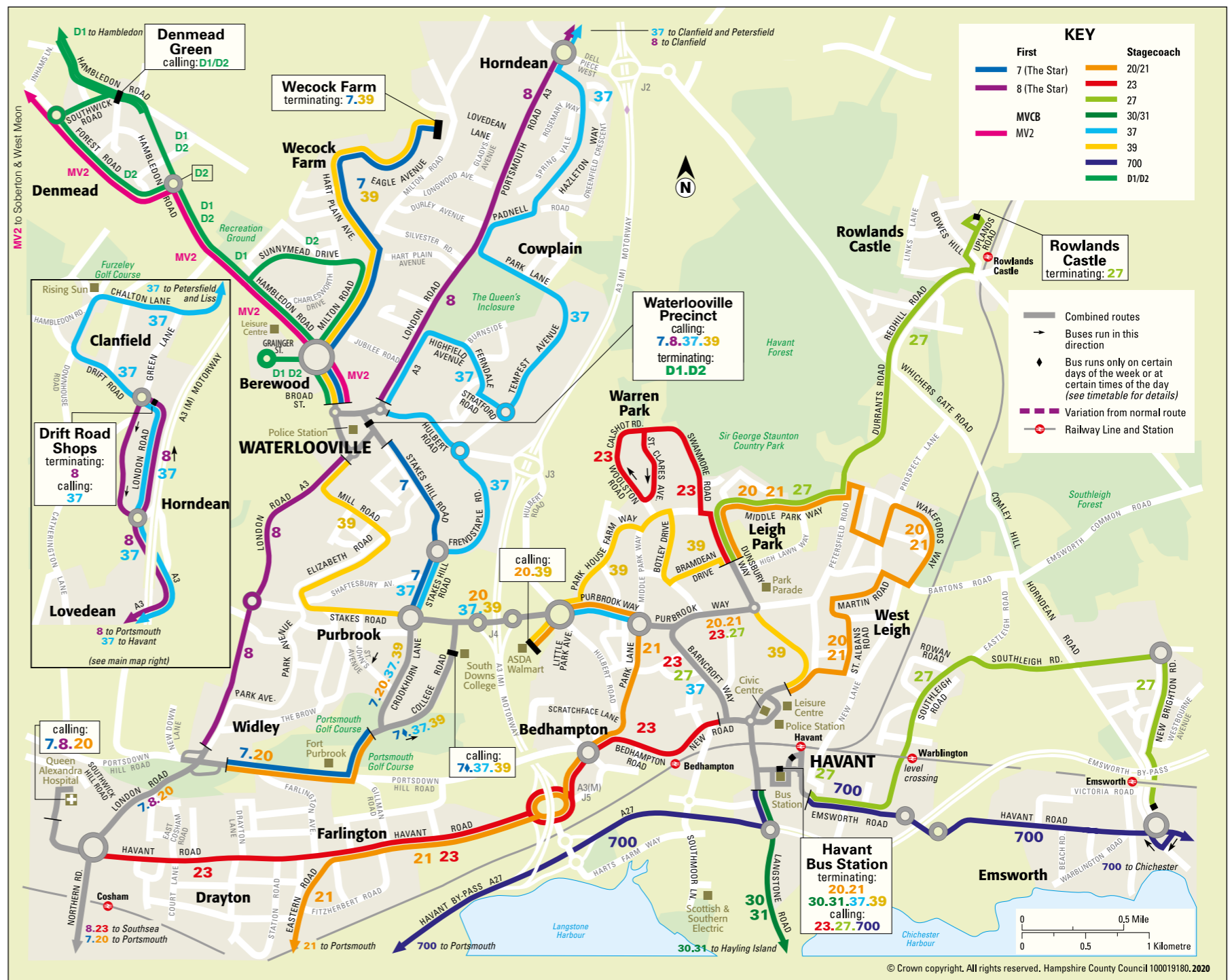


Scan the QR code for traffic and travel information

Download the **Hants RTI App** for real time bus departure information at your stop.

Available on iPhone and Android devices.





# Introduction

## September 2024 Edition

This Travel Guide has been produced to provide you with information on the range of transport choices in your area. It includes details of all bus, coach and other types of transport.

Please note that bus times may change at short notice and if your journey time is critical you are advised to call Traveline or visit [travelinesw.com](http://travelinesw.com).

Most bus or train operators run Sunday or special services on Public or Bank Holidays, including other days around Christmas and the New Year. Please check with Traveline before you travel.

The bus services shown are not operated by Hampshire County Council. We cannot accept responsibility for any loss, damage, injury or inconvenience caused by the cancellation, delay or diversion of a service.

If you have a suggestion, or complaint, to make about a service, please contact the relevant operator. Should the operator fail to provide a satisfactory reply, then contact Bus Users UK or Transport Focus. If it is a bus service supported by the County Council we would also like to hear from you. Write to Universal Services, Hampshire County Council, Winchester, SO23 8UD or email [ptgenquiries@hants.gov.uk](mailto:ptgenquiries@hants.gov.uk)

### Contacts

**Traveline**

[travelinesw.com](http://travelinesw.com)  
0871 200 2233\*

**Hampshire County Council**

[hants.gov.uk](http://hants.gov.uk)  
0300 555 1375\*

**Bus Users UK**

[bususers.org](http://bususers.org)  
0300 111 0001\*

**Transport Focus**

[transportfocus.org.uk](http://transportfocus.org.uk)  
0300 123 2350\*

### School Terms & Public Holidays 2024/25

**Autumn Term 2024**

2 September - 25 October / 4 November - 20 December

**Spring Term 2025**

6 January - 14 February / 24 February - 4 April

**Summer Term 2025**

22 April - 23 May / 2 June - 22 July




**Public Holidays 2024**

25/26 December

**Public Holidays 2025**

1 January, 5/26 May, 18/21 April, 25 August, 25/26 December

### Standard Coding

-  Rail Station Nearby
-  Rail Station
-  For Ferry Service to the Isle of Wight and Gosport
- [A] Bus Stop Identification Letter

\*Charges apply. Call costs may vary depending on provider and network extras.

# Contents

## BUSES

|                    |  |       |
|--------------------|--|-------|
| <b>D1</b>          | Waterlooville - Denmead - Hambledon .....  | 5     |
| <b>D2</b>          | Waterlooville - Denmead - Great Mead .....   | 5     |
| <b>7</b>           | Portsmouth - Cosham - Waterlooville - Wecock Farm.....                               | 6-9   |
| <b>8</b>           | The Hard - City Centre - Cosham - Waterlooville - Clanfield .....                    | 11-16 |
| <b>20</b>          | Havant - West Leigh - Asda - Crookhorn - Q.A. Hospital - City Centre - The Hard..... | 17-18 |
| <b>21</b>          | Havant - West Leigh - Farlington - Anchorage Park - City Centre - The Hard.....      | 19-23 |
| <b>23</b>          | Leigh Park - Havant - Cosham - Commercial Road - Southsea.....                       | 25-30 |
| <b>27</b>          | Rowlands Castle - Havant - Emsworth .....  | 31    |
| <b>30/31</b>       | Havant - West Town - Beachlands - Mengham - Eastoke - Havant .....                   | 32-33 |
| <b>37</b>          | Havant - Waterlooville - Clanfield - Petersfield .....                               | 34-35 |
| <b>38</b>          | Petersfield - Liss - Alton .....   | 36    |
| <b>39</b>          | Havant - Leigh Park - Asda - Crookhorn - Waterlooville - Wecock Farm .....           | 37-40 |
| <b>54</b>          | Petersfield - South Harting - Westbourne - Chichester .....                          | 41    |
| <b>67</b>          | Petersfield - West Meon - Alresford - Winchester.....                                | 42    |
| <b>91/92/93</b>    | Petersfield - Rogate - Midhurst.....   | 43    |
| <b>94</b>          | Buriton - Petersfield - Penns Place/Warren Corner .....                              | 44    |
| <b>700</b>         | Portsmouth - Havant - Chichester .....   | 45-48 |
| <b>CH1/PD1/3/5</b> | The Hartings - Petersfield/Chichester .....  | 49    |
| <b>MVCB</b>        | Soberton - Petersfield .....   | 10    |
| <b>MV2</b>         | West Meon - Soberton - Waterlooville .....   | 24    |

## SCHOOL BUSES

|                      |                               |       |
|----------------------|-------------------------------|-------|
| <b>121</b>           | for Bourne School .....       | 50    |
| <b>621</b>           | for Portsmouth College .....  | 50    |
| <b>638</b>           | for Alton College.....        | 50    |
| <b>652</b>           | for Cowplain School.....      | 50    |
| <b>654</b>           | for Oaklands School.....      | 50    |
| <b>700</b>           | for Bishop Luffa School.....  | 45/47 |
| <b>737/SD4&amp;5</b> | for South Downs College ..... | 50    |

## COACHES

|            |   |    |
|------------|---|----|
| <b>030</b> | Fareham - Portsmouth - London.....                  | 31 |
| <b>A31</b> | Fareham - Portsmouth - London - Luton Airport ..... | 31 |

## FERRIES

|                          |                                  |    |
|--------------------------|----------------------------------|----|
| <b>Hayling Ferry</b>     | Hayling Island - Portsmouth..... | 51 |
| <b>Gosport Ferry Ltd</b> | Gosport - Portsmouth .....       | 51 |

## TRAVEL INFORMATION FOR OLDER AND DISABLED PEOPLE

|   |    |
|---|----|
| Including East Hampshire Connect, Denmead Village Shopper Bus,<br>Shopmobility and Concessionary Fares..... | 52 |
|---|----|

# Index of Places Served

|                                  |                    |                                  |                           |
|----------------------------------|--------------------|----------------------------------|---------------------------|
| <b>A</b>                         |                    | <b>F</b>                         |                           |
| Alresford .....                  | 67                 | Fareham .....                    | .030,A31,DVS              |
| Alton .....                      | 38,638             | Farlington .....                 | 21,23                     |
| Anchorage Park.....              | 21                 | Fishbourne .....                 | 700                       |
| Arford.....                      | EHC                | Froxfield.....                   | 94◆                       |
| Asda Havant .....                | 20,37,39           | Fyning.....                      | 92,93                     |
| <b>B</b>                         |                    | <b>G</b>                         |                           |
| Beachlands.....                  | 30,31              | Greatham.....                    | 38,EHC                    |
| Bedhampton.....                  | 21,23              | Guildford.....                   | .030,A31                  |
| Bordon.....                      | 737                | Gunwharf .....                   | 8,20,21,700               |
| Bosham .....                     | 700                | <b>H</b>                         |                           |
| Bourne School.....               | 121                | Hambledon .....                  | D1,654                    |
| Bramdean.....                    | 67                 | Havant Bus station .....         | 20,21,23,27,30,31         |
| Bramshot .....                   | EHC                | .....                            | 37,39,621,700,EHC         |
| Buriton .....                    | 94                 | Havant Civic Centre Road.....    | 20,21,27,39               |
| <b>C</b>                         |                    | Havant College.....              | 20,21,23,27,37,39,SD4,SD5 |
| Cheriton.....                    | 67                 | Hayling Island Sandy Point ..... | 30,31                     |
| Chichester .....                 | 54,700             | High Cross.....                  | 94◆                       |
| Clanfield Drift Road Shops ..... | 8,37,638,EHC       | Hill Brow .....                  | 38,EHC                    |
| Clanfield 'Rising Sun'.....      | 37,638,EHC         | Hilsea.....                      | 7,8,23,621,700            |
| Copnor .....                     | 21                 | Horndean.....                    | 8,37,638,EHC              |
| Cosham .....                     | 7,8,23,621         | <b>I</b>                         |                           |
| Cowplain.....                    | 8,37,638,652       | Itchen Abbas .....               | 67                        |
| Crookhorn .....                  | 7,20,37,39,621,737 | Itchen Stoke .....               | 67                        |
| <b>D</b>                         |                    | <b>K</b>                         |                           |
| Dellfield.....                   | 94◆                | Kings Worthy .....               | 67                        |
| Denmead .....                    | D1,D2,652,654,DVS  | <b>L</b>                         |                           |
| Denvilles .....                  | 27                 | Leigh Park .....                 | 20,21,23,27,37,39         |
| Drayton New Inn.....             | 23                 | Liphook.....                     | 737,EHC                   |
| Droxford.....                    | MVCB,MV2           | Liss .....                       | 38,638,737                |
| <b>E</b>                         |                    | London .....                     | .030,A31                  |
| Eastoke.....                     | 30,31              | <b>M</b>                         |                           |
| East Harting.....                | CH1,PD1/3/5,91     | Mengham .....                    | 30,31,32                  |
| East Meon .....                  | 67                 | Meonstoke.....                   | MVCB,MV2                  |
| East Worldham .....              | EHC                | Midhurst .....                   | 91,92,93                  |
| Elsted.....                      | 91                 | Milland .....                    | 93                        |
| Emsworth .....                   | 27,700             | Mill Rythe.....                  | 30,31                     |
| Emsworth Rail Station.....       | 27,641             | Moggs Mead .....                 | 94,638,EHC                |
| Exton .....                      | MV2                |                                  |                           |

# Index of Places Served

## N

|                 |             |
|-----------------|-------------|
| Newtown .....   | MV2         |
| North End ..... | 7,23,700    |
| Nyewood .....   | CH1,PD1/3/5 |

## O

|                       |        |
|-----------------------|--------|
| Oaklands School ..... | 37,654 |
|-----------------------|--------|

## P

|  |                                      |
|--|--------------------------------------|
| Park Parade.....                       | 20,21,23,27,39,621                   |
| Penns Place.....                       | 94,EHC                               |
| Petersfield.....                       | 37,38,54,67                          |
| .....                                  | 91,92,93,94,638,737,PD1/3/5,EHC,MVCB |
| Petersfield Rail Station .....         | 37,38,67,91,92,93,94,638             |
| Portsmouth Commercial Road South ..... | 7,8,20,                              |
| .....                                  | 21,23,700                            |
| Portsmouth The Hard.....               | 8,20,21,23,030,A31,700               |
| Purbrook Church .....                  | 8                                    |

## Q

|                                      |     |
|--------------------------------------|-----|
| Queen Alexandra Hospital.....        | 20  |
| Queen Alexandra Hospital Steps ..... | 7,8 |
| Queen Elizabeth Country Park .....   | 37  |

## R

|                       |          |
|-----------------------|----------|
| Rake .....            | EHC      |
| Redford.....          | 93       |
| Rogate.....           | 91,92,93 |
| Rowlands Castle ..... | 27,EHC   |

## S

|                            |                            |
|----------------------------|----------------------------|
| Selbourne.....             | 38,638                     |
| Sheet .....                | 38,54,91,92,93,638,737,EHC |
| Soberton.....              | MVCB,MV2                   |
| Southbourne.....           | 121,700                    |
| South Downs College.....   | 8,21◆,37,39,737,SD4,SD5    |
| South Harting .....        | CH1,PD1/3/5,91             |
| Southsea .....             | 23,030,A31                 |
| St Mary's Hospital .....   | 21                         |
| Stakes Lodge Estate .....  | 37                         |
| Staunton Country Park..... | 20,21,27                   |
| Stedham .....              | 91,92                      |
| Steep .....                | 94◆                        |
| Stroud.....                | 67                         |

## T

|                           |        |
|---------------------------|--------|
| Taro Leisure Centre ..... | 94,EHC |
| Trotton .....             | 91,92  |

## W

|                     |                             |
|---------------------|-----------------------------|
| Warblington .....   | 27,641,700                  |
| Warnford.....       | MVCB,MV2                    |
| Warren Corner ..... | 94◆                         |
| Waterlooville ..... | D1,D2,MV2,7,8,37,39,654,DVS |
| Wecock Farm .....   | 7,39                        |
| Westbourne .....    | 54                          |
| West Leigh.....     | 20,21                       |
| West Meon .....     | MV2,67                      |
| Whitehill.....      | 737                         |
| Widley.....         | 8                           |
| Winchester .....    | 67                          |
| Woolbeding .....    | 93                          |

CODES: DVS - Denmead Village Shopper  
 EHC - East Hampshire Connect  
 MVBC - Meon Valley Community Bus  
 ◆ - Certain journeys only

## Travel Information

The following travel guides/maps can be viewed and downloaded by visiting [hants.gov.uk/transport/publictransport/timetables](http://hants.gov.uk/transport/publictransport/timetables).

- Alresford, Alton, Meon Valley and Winchester Travel Guide
- Andover Travel Guide
- Basingstoke Map
- Eastleigh and Hedge End Map
- Farnborough, Fleet and Bordon Travel Guide
- Hampshire Public Transport Map
- New Forest Travel Guide
- Romsey Map

# Waterlooville - Denmead - Hambledon



# D1/D2

## Mondays to Fridays

|                                   | D1   | D2   | D1   | D2   | D1   | D2   | D1   | D2   | D1   | D2   | D1   |      |
|-----------------------------------|------|------|------|------|------|------|------|------|------|------|------|------|
| <b>Waterlooville Precinct [C]</b> | 0735 | 0835 | 0935 | 1035 | 1135 | 1235 | 1335 | 1435 | 1535 | 1635 | 1735 |      |
| Berewood Primary School           | 0740 | 0840 | 0940 | 1040 | 1140 | 1240 | 1340 | 1440 | 1540 | 1640 | 1740 |      |
| Silverdale Drive                  | -    | 0846 | -    | 1046 | -    | 1246 | -    | 1446 | -    | 1646 | -    |      |
| <b>Denmead Green</b>              | 0749 | 0854 | 0949 | 1054 | 1149 | 1254 | 1349 | 1454 | 1549 | 1654 | 1749 |      |
| Great Mead                        | -    | 0900 | -    | 1100 | -    | 1300 | -    | 1500 | -    | 1700 | -    |      |
| <b>Hambledon The Gardens</b>      | 0758 | -    | 0958 | -    | 1158 | -    | 1358 | -    | 1558 | -    | 1758 |      |
|                                   | D1   | D2   | D1   | D2   | D1   | D2   | D1   | D2   | D1   | D2   | D1   |      |
| Hambledon The Gardens             | -    | 0804 | -    | 1004 | -    | 1204 | -    | 1404 | -    | 1604 | -    | 1800 |
| <b>Great Mead</b>                 | -    | -    | 0901 | -    | 1101 | -    | 1301 | -    | 1501 | -    | 1701 | -    |
| Great Mead                        | 0703 | -    | 0903 | -    | 1103 | -    | 1303 | -    | 1503 | -    | 1703 | -    |
| <b>Denmead Green</b>              | 0709 | 0813 | 0909 | 1013 | 1109 | 1213 | 1309 | 1413 | 1509 | 1613 | 1709 | 1809 |
| Silverdale Drive                  | 0715 | -    | 0915 | -    | 1115 | -    | 1315 | -    | 1515 | -    | 1715 | -    |
| Berewood Primary School           | 0721 | 0821 | 0921 | 1021 | 1121 | 1221 | 1321 | 1421 | 1521 | 1621 | 1721 | 1817 |
| <b>Waterlooville Precinct [C]</b> | 0729 | 0828 | 0927 | 1027 | 1127 | 1227 | 1327 | 1427 | 1527 | 1627 | 1727 | 1823 |

5

## Saturdays

|                                   | D2   | D1   | D2   | D1   | D2   | D1   | D2   | D1   | D2   | D1   |
|-----------------------------------|------|------|------|------|------|------|------|------|------|------|
| <b>Waterlooville Precinct [C]</b> | 0835 | 0935 | 1035 | 1135 | 1235 | 1335 | 1435 | 1535 | 1635 | 1735 |
| Berewood Primary School           | 0840 | 0940 | 1040 | 1140 | 1240 | 1340 | 1440 | 1540 | 1640 | 1740 |
| Silverdale Drive                  | 0846 | -    | 1046 | -    | 1246 | -    | 1446 | -    | 1646 | -    |
| <b>Denmead Green</b>              | 0854 | 0949 | 1054 | 1149 | 1254 | 1349 | 1454 | 1549 | 1654 | 1749 |
| Great Mead                        | 0900 | -    | 1100 | -    | 1300 | -    | 1500 | -    | 1700 | -    |
| <b>Hambledon The Gardens</b>      | -    | 0958 | -    | 1158 | -    | 1358 | -    | 1558 | -    | 1758 |
|                                   | D1   | D2   | D1   | D2   | D1   | D2   | D1   | D2   | D1   | D2   |
| Hambledon The Gardens             | 0804 | -    | 1004 | -    | 1204 | -    | 1404 | -    | 1604 | -    |
| <b>Great Mead</b>                 | -    | 0901 | -    | 1101 | -    | 1301 | -    | 1501 | -    | 1701 |
| Great Mead                        | -    | 0903 | -    | 1103 | -    | 1303 | -    | 1503 | -    | 1703 |
| <b>Denmead Green</b>              | 0813 | 0909 | 1013 | 1109 | 1213 | 1309 | 1413 | 1509 | 1613 | 1709 |
| Silverdale Drive                  | -    | 0915 | -    | 1115 | -    | 1315 | -    | 1515 | -    | 1715 |
| Berewood Primary School           | 0821 | 0921 | 1021 | 1121 | 1221 | 1321 | 1421 | 1521 | 1621 | 1721 |
| <b>Waterlooville Precinct [C]</b> | 0828 | 0927 | 1027 | 1127 | 1227 | 1327 | 1427 | 1527 | 1627 | 1727 |

No service on Sundays or Public Holidays



Funded by

**Hampshire**  
County Council

# Portsmouth - Cosham - Waterlooville - Wecock Farm

via North End - Hilsea - Widley - Milton Road



7

## Mondays to Fridays

|                                      |      |      |      |      |      |      |      |      |      |      |      | SH   | Sch  | SH   | Sch  |      |      |      |      |      |  |
|--------------------------------------|------|------|------|------|------|------|------|------|------|------|------|------|------|------|------|------|------|------|------|------|--|
| <b>City Centre Civic Offices [K]</b> | 0410 | 0501 | 0549 | 0619 | 0650 | 0705 | 0716 | 0727 | 0738 | 0749 | 0800 | 0812 | 0812 | 0825 | 0825 | 0840 | 0855 | 0910 | 0925 | 0939 |  |
| Lake Road Health Centre              | 0417 | 0508 | 0556 | 0626 | 0657 | 0712 | 0726 | 0737 | 0748 | 0759 | 0810 | 0822 | 0822 | 0835 | 0835 | 0850 | 0905 | 0920 | 0935 | 0949 |  |
| North End Junction [D]               | 0423 | 0514 | 0602 | 0632 | 0703 | 0718 | 0735 | 0746 | 0757 | 0808 | 0819 | 0831 | 0831 | 0844 | 0844 | 0859 | 0914 | 0929 | 0944 | 0957 |  |
| Hilsea Lido [B]                      | 0429 | 0520 | 0608 | 0638 | 0709 | 0726 | 0743 | 0754 | 0805 | 0816 | 0827 | 0839 | 0839 | 0852 | 0852 | 0907 | 0922 | 0937 | 0952 | 1004 |  |
| <b>Cosham Health Centre ≈ [C]</b>    | 0432 | 0523 | 0611 | 0641 | 0712 | 0730 | 0747 | 0758 | 0809 | 0820 | 0831 | 0843 | 0843 | 0856 | 0856 | 0911 | 0926 | 0941 | 0956 | 1008 |  |
| QA Hospital main entrance [A]        | 0435 | 0526 | 0614 | 0644 | 0715 | 0734 | 0751 | 0802 | 0813 | 0824 | 0835 | 0847 | 0847 | 0900 | 0900 | 0915 | 0930 | 0945 | 1001 | 1013 |  |
| South Downs Campus                   |      |      |      |      |      |      |      |      |      |      |      |      |      | 0858 |      | 0911 |      |      |      |      |  |
| Crookhorn Precinct                   | 0445 | 0536 | 0624 | 0654 | 0726 | 0745 | 0802 | 0813 | 0824 | 0835 | 0846 | 0858 |      | 0911 |      | 0926 | 0941 | 0957 | 1013 | 1025 |  |
| Waterlooville Precinct [B]           | 0451 | 0542 | 0630 | 0700 | 0736 | 0755 | 0812 | 0823 | 0834 | 0845 | 0856 | 0908 | 0908 | 0921 | 0921 | 0936 | 0951 | 1005 | 1021 | 1033 |  |
| <b>Wecock Farm Blackbird Close</b>   | -    | 0552 | 0640 | 0710 | 0747 | 0806 | 0823 | 0834 | 0845 | 0856 | 0907 | 0919 | 0919 | 0932 | 0932 | 0947 | 1002 | 1016 | 1032 | 1044 |  |

|                                      |      |       |    |    |    |    |       |      |      |      |      |      |      |      |      |      |      |      |      |      |      |
|--------------------------------------|------|-------|----|----|----|----|-------|------|------|------|------|------|------|------|------|------|------|------|------|------|------|
| <b>City Centre Civic Offices [K]</b> | 0954 |       | 09 | 24 | 39 | 54 |       | 1409 | 1424 | 1439 | 1451 | 1503 | 1515 | 1527 | 1539 | 1551 | 1603 | 1615 | 1627 | 1639 | 1651 |
| Lake Road Health Centre              | 1003 |       | 18 | 33 | 48 | 03 |       | 1418 | 1433 | 1448 | 1500 | 1513 | 1525 | 1537 | 1549 | 1601 | 1613 | 1625 | 1637 | 1649 | 1701 |
| North End Junction [D]               | 1011 | then  | 26 | 41 | 56 | 11 |       | 1426 | 1441 | 1456 | 1510 | 1523 | 1535 | 1547 | 1559 | 1611 | 1623 | 1635 | 1647 | 1659 | 1711 |
| Hilsea Lido [B]                      | 1018 | at    | 33 | 48 | 03 | 18 |       | 1433 | 1448 | 1503 | 1518 | 1531 | 1543 | 1555 | 1607 | 1619 | 1631 | 1643 | 1655 | 1707 | 1719 |
| <b>Cosham Health Centre ≈ [C]</b>    | 1022 | these | 37 | 52 | 07 | 22 | until | 1437 | 1452 | 1507 | 1522 | 1535 | 1547 | 1559 | 1611 | 1623 | 1635 | 1647 | 1659 | 1711 | 1723 |
| QA Hospital main entrance [A]        | 1027 | time  | 42 | 57 | 12 | 27 |       | 1442 | 1457 | 1513 | 1528 | 1541 | 1553 | 1605 | 1617 | 1629 | 1641 | 1653 | 1705 | 1717 | 1729 |
| South Downs Campus                   |      | each  |    |    |    |    |       |      |      |      |      |      |      |      |      |      |      |      |      |      |      |
| Crookhorn Precinct                   | 1039 | hour  | 54 | 09 | 24 | 39 |       | 1454 | 1509 | 1525 | 1540 | 1553 | 1605 | 1617 | 1629 | 1641 | 1653 | 1705 | 1717 | 1729 | 1741 |
| Waterlooville Precinct [B]           | 1047 |       | 02 | 17 | 32 | 47 |       | 1502 | 1519 | 1535 | 1550 | 1603 | 1615 | 1627 | 1639 | 1651 | 1703 | 1715 | 1727 | 1739 | 1751 |
| <b>Wecock Farm Blackbird Close</b>   | 1058 |       | 13 | 28 | 43 | 58 |       | 1513 | 1530 | 1546 | 1601 | 1614 | 1626 | 1638 | 1650 | 1702 | 1714 | 1726 | 1738 | 1750 | 1802 |

|                                    |      |      |      |      |      |      |      |      |      |      |      |      |      |      |      |      |      |      |      |   |   | F    | F    |
|------------------------------------|------|------|------|------|------|------|------|------|------|------|------|------|------|------|------|------|------|------|------|---|---|------|------|
| <b>The Hard/Gunwharf ≈ [F]</b>     | 1703 | -    | -    | -    | -    | -    | -    | -    | -    | -    | -    | -    | -    | -    | -    | -    | -    | -    | -    | - | - | 2340 | 0040 |
| City Centre Civic Offices [K]      | 1713 | 1715 | 1727 | 1745 | 1805 | 1825 | 1845 | 1905 | 1925 | 1945 | 2015 | 2045 | 2115 | 2145 | 2215 | 2245 | 2315 | 2346 | 0046 |   |   |      |      |
| Lake Road Health Centre            | 1723 | 1725 | 1737 | 1755 | 1815 | 1835 | 1853 | 1913 | 1933 | 1953 | 2022 | 2052 | 2122 | 2152 | 2222 | 2252 | 2322 | 2353 | 0053 |   |   |      |      |
| North End Junction [D]             | 1731 | 1735 | 1747 | 1805 | 1825 | 1845 | 1859 | 1919 | 1939 | 1959 | 2028 | 2058 | 2128 | 2158 | 2228 | 2258 | 2328 | 2359 | 0059 |   |   |      |      |
| Hilsea Lido [B]                    | 1735 | 1743 | 1755 | 1813 | 1833 | 1851 | 1905 | 1925 | 1945 | 2005 | 2034 | 2104 | 2134 | 2204 | 2234 | 2304 | 2334 | 0005 | 0105 |   |   |      |      |
| <b>Cosham Health Centre ≈ [C]</b>  | 1741 | 1747 | 1759 | 1817 | 1837 | 1855 | 1909 | 1929 | 1949 | 2008 | 2037 | 2107 | 2137 | 2207 | 2237 | 2307 | 2337 | 0008 | 0108 |   |   |      |      |
| QA Hospital main entrance [A]      | -    | 1753 | 1805 | 1823 | 1843 | 1858 | 1912 | 1932 | 1952 | 2011 | 2040 | 2110 | 2140 | 2210 | 2240 | 2310 | 2340 | 0011 | 0111 |   |   |      |      |
| Crookhorn Precinct                 | 1753 | 1805 | 1817 | 1835 | 1853 | 1908 | 1922 | 1942 | 2002 | 2020 | 2049 | 2119 | 2149 | 2219 | 2249 | 2319 | 2349 | 0020 | 0120 |   |   |      |      |
| Waterlooville Precinct [B]         | 1803 | 1815 | 1827 | 1845 | 1900 | 1915 | 1929 | 1949 | 2008 | 2026 | 2055 | 2125 | 2155 | 2225 | 2255 | 2325 | 2355 | 0026 | 0126 |   |   |      |      |
| <b>Wecock Farm Blackbird Close</b> | 1814 | 1826 | 1838 | 1856 | 1911 | 1926 | 1940 | 2000 | 2017 | 2035 | 2104 | 2134 | 2204 | 2234 | 2304 | 2334 | 0004 | 0035 | 0135 |   |   |      |      |

CODES: SH - School holidays only Sch - School days only F - Fridays only



# Portsmouth - Cosham - Waterlooville - Wecock Farm

via North End - Hilsea - Widley - Milton Road



7

## Saturdays

|                                      |      |      |      |      |      |      |      |      |      |      |       |    |    |    |       |      |      |      |      |      |      |      |
|--------------------------------------|------|------|------|------|------|------|------|------|------|------|-------|----|----|----|-------|------|------|------|------|------|------|------|
| <b>City Centre Civic Offices [K]</b> | 0410 | 0501 | 0548 | 0618 | 0648 | 0718 | 0748 | 0808 | 0828 | 0848 |       | 08 | 28 | 48 |       | 1708 | 1728 | 1750 | 1820 | 1845 | 1915 | 1945 |
| Lake Road Health Centre              | 0417 | 0508 | 0555 | 0625 | 0655 | 0725 | 0755 | 0815 | 0837 | 0857 | then  | 17 | 37 | 57 |       | 1717 | 1737 | 1759 | 1828 | 1853 | 1923 | 1952 |
| North End Junction [D]               | 0423 | 0514 | 0601 | 0631 | 0701 | 0731 | 0801 | 0823 | 0845 | 0905 | at    | 25 | 45 | 05 |       | 1725 | 1745 | 1807 | 1834 | 1859 | 1929 | 1958 |
| Hilsea Lido [B]                      | 0429 | 0520 | 0607 | 0637 | 0707 | 0737 | 0807 | 0830 | 0852 | 0912 | these | 32 | 52 | 12 |       | 1732 | 1752 | 1813 | 1840 | 1905 | 1935 | 2004 |
| <b>Cosham Health Centre ≈ [C]</b>    | 0432 | 0523 | 0610 | 0640 | 0710 | 0740 | 0810 | 0834 | 0856 | 0916 | times | 36 | 56 | 16 | until | 1736 | 1756 | 1817 | 1844 | 1909 | 1938 | 2007 |
| QA Hospital main entrance [A]        | 0435 | 0526 | 0613 | 0643 | 0713 | 0743 | 0813 | 0839 | 0901 | 0921 | each  | 41 | 01 | 21 |       | 1741 | 1801 | 1820 | 1847 | 1912 | 1941 | 2010 |
| Crookhorn Precinct                   | 0445 | 0536 | 0623 | 0653 | 0723 | 0753 | 0823 | 0851 | 0913 | 0933 | hour  | 53 | 13 | 33 |       | 1752 | 1811 | 1830 | 1857 | 1922 | 1950 | 2019 |
| Waterlooville Precinct [B]           | 0451 | 0542 | 0629 | 0659 | 0729 | 0759 | 0831 | 0859 | 0921 | 0941 |       | 01 | 21 | 41 |       | 1800 | 1818 | 1837 | 1904 | 1929 | 1956 | 2025 |
| <b>Wecock Farm Blackbird Close</b>   | -    | 0552 | 0639 | 0709 | 0739 | 0809 | 0842 | 0910 | 0932 | 0952 |       | 12 | 32 | 52 |       | 1811 | 1829 | 1848 | 1915 | 1940 | 2005 | 2034 |

## Sundays and Public Holidays

|                                      |      |      |      |      |      |      |      |  |  |  |  |  |  |  |  |  |  |  |  |  |  |  |
|--------------------------------------|------|------|------|------|------|------|------|--|--|--|--|--|--|--|--|--|--|--|--|--|--|--|
| <b>City Centre Civic Offices [K]</b> | 2015 | 2045 | 2115 | 2145 | 2215 | 2245 | 2315 |  |  |  |  |  |  |  |  |  |  |  |  |  |  |  |
| Lake Road Health Centre              | 2022 | 2052 | 2122 | 2152 | 2222 | 2252 | 2322 |  |  |  |  |  |  |  |  |  |  |  |  |  |  |  |
| North End Junction [D]               | 2028 | 2058 | 2128 | 2158 | 2228 | 2258 | 2328 |  |  |  |  |  |  |  |  |  |  |  |  |  |  |  |
| Hilsea Lido [B]                      | 2034 | 2104 | 2134 | 2204 | 2234 | 2304 | 2334 |  |  |  |  |  |  |  |  |  |  |  |  |  |  |  |
| <b>Cosham Health Centre ≈ [C]</b>    | 2037 | 2107 | 2137 | 2207 | 2237 | 2307 | 2337 |  |  |  |  |  |  |  |  |  |  |  |  |  |  |  |
| QA Hospital main entrance [A]        | 2040 | 2110 | 2140 | 2210 | 2240 | 2310 | 2340 |  |  |  |  |  |  |  |  |  |  |  |  |  |  |  |
| Crookhorn Precinct                   | 2049 | 2119 | 2149 | 2219 | 2249 | 2319 | 2349 |  |  |  |  |  |  |  |  |  |  |  |  |  |  |  |
| Waterlooville Precinct [B]           | 2055 | 2125 | 2155 | 2225 | 2255 | 2325 | 2355 |  |  |  |  |  |  |  |  |  |  |  |  |  |  |  |
| <b>Wecock Farm Blackbird Close</b>   | 2104 | 2134 | 2204 | 2234 | 2304 | 2334 | 0004 |  |  |  |  |  |  |  |  |  |  |  |  |  |  |  |

|      |      |      |      |      |      |      |      |      |      |       |    |    |    |  |  |  |  |  |  |  |  |  |
|------|------|------|------|------|------|------|------|------|------|-------|----|----|----|--|--|--|--|--|--|--|--|--|
| 0558 | 0628 | 0658 | 0728 | 0758 | 0828 | 0848 | 0908 | 0928 | 0948 |       | 08 | 28 | 48 |  |  |  |  |  |  |  |  |  |
| 0605 | 0635 | 0705 | 0735 | 0805 | 0835 | 0855 | 0917 | 0937 | 0957 | then  | 17 | 37 | 57 |  |  |  |  |  |  |  |  |  |
| 0611 | 0641 | 0711 | 0741 | 0811 | 0841 | 0901 | 0925 | 0945 | 1005 | at    | 25 | 45 | 05 |  |  |  |  |  |  |  |  |  |
| 0617 | 0647 | 0717 | 0747 | 0817 | 0847 | 0908 | 0932 | 0952 | 1012 | these | 32 | 52 | 12 |  |  |  |  |  |  |  |  |  |
| 0620 | 0650 | 0720 | 0750 | 0820 | 0850 | 0912 | 0936 | 0956 | 1016 | times | 36 | 56 | 16 |  |  |  |  |  |  |  |  |  |
| 0623 | 0653 | 0723 | 0753 | 0823 | 0853 | 0917 | 0941 | 1001 | 1021 | each  | 41 | 01 | 21 |  |  |  |  |  |  |  |  |  |
| 0633 | 0703 | 0733 | 0803 | 0833 | 0903 | 0928 | 0952 | 1012 | 1032 | hour  | 52 | 12 | 32 |  |  |  |  |  |  |  |  |  |
| 0639 | 0709 | 0739 | 0809 | 0839 | 0911 | 0936 | 1000 | 1020 | 1040 |       | 00 | 20 | 40 |  |  |  |  |  |  |  |  |  |
| 0649 | 0719 | 0749 | 0819 | 0849 | 0922 | 0947 | 1011 | 1031 | 1051 |       | 11 | 31 | 51 |  |  |  |  |  |  |  |  |  |

|                                      |       |      |      |      |      |      |      |      |      |      |      |      |      |      |      |  |  |  |  |  |  |  |
|--------------------------------------|-------|------|------|------|------|------|------|------|------|------|------|------|------|------|------|--|--|--|--|--|--|--|
| <b>City Centre Civic Offices [K]</b> | 1708  | 1728 | 1750 | 1820 | 1845 | 1915 | 1945 | 2015 | 2045 | 2115 | 2145 | 2215 | 2245 | 2315 |      |  |  |  |  |  |  |  |
| Lake Road Health Centre              | 1717  | 1737 | 1759 | 1828 | 1853 | 1923 | 1952 | 2022 | 2052 | 2122 | 2152 | 2222 | 2252 | 2322 |      |  |  |  |  |  |  |  |
| North End Junction [D]               | 1725  | 1745 | 1807 | 1834 | 1859 | 1929 | 1958 | 2028 | 2058 | 2128 | 2158 | 2228 | 2258 | 2328 |      |  |  |  |  |  |  |  |
| Hilsea Lido [B]                      | 1732  | 1752 | 1813 | 1840 | 1905 | 1935 | 2004 | 2034 | 2104 | 2134 | 2204 | 2234 | 2304 | 2334 |      |  |  |  |  |  |  |  |
| <b>Cosham Health Centre ≈ [C]</b>    | until | 1736 | 1756 | 1817 | 1844 | 1909 | 1938 | 2007 | 2037 | 2107 | 2137 | 2207 | 2237 | 2307 | 2337 |  |  |  |  |  |  |  |
| QA Hospital main entrance [A]        | 1741  | 1801 | 1820 | 1847 | 1912 | 1941 | 2010 | 2040 | 2110 | 2140 | 2210 | 2240 | 2310 | 2340 |      |  |  |  |  |  |  |  |
| Crookhorn Precinct                   | 1752  | 1811 | 1830 | 1857 | 1922 | 1950 | 2019 | 2049 | 2119 | 2149 | 2219 | 2249 | 2319 | 2349 |      |  |  |  |  |  |  |  |
| Waterlooville Precinct [B]           | 1800  | 1818 | 1837 | 1904 | 1929 | 1956 | 2025 | 2055 | 2125 | 2155 | 2225 | 2255 | 2325 | 2355 |      |  |  |  |  |  |  |  |
| <b>Wecock Farm Blackbird Close</b>   | 1811  | 1829 | 1848 | 1915 | 1940 | 2005 | 2034 | 2104 | 2134 | 2204 | 2234 | 2304 | 2334 | 0004 |      |  |  |  |  |  |  |  |

# Wecock Farm - Waterlooville - Cosham - Portsmouth

via Milton Road - Widley - Hilsea - North End



7

## Mondays to Fridays

|  |      |      |      |      |      |      |      |      |      |      |      |      |      |      |      |      |      |      |      |      |      |      |
|--|------|------|------|------|------|------|------|------|------|------|------|------|------|------|------|------|------|------|------|------|------|------|
| <b>Wecock Farm Blackbird Close</b>     | -    | -    | 0515 | 0545 | 0605 | 0620 | 0640 | 0655 | 0708 | 0723 | 0735 | 0747 | 0759 | 0811 | 0823 | 0835 | 0847 | 0859 | 0911 | 0923 | 0935 | 0950 |
| Waterlooville Precinct [A]             | 0415 | 0500 | 0526 | 0556 | 0616 | 0631 | 0651 | 0706 | 0721 | 0736 | 0748 | 0800 | 0812 | 0824 | 0836 | 0848 | 0900 | 0912 | 0924 | 0936 | 0948 | 1002 |
| Crookhorn Precinct                     | 0421 | 0506 | 0533 | 0603 | 0623 | 0638 | 0658 | 0716 | 0731 | 0746 | 0758 | 0810 | 0822 | 0834 | 0846 | 0858 | 0910 | 0922 | 0934 | 0946 | 0956 | 1010 |
| QA Hospital main entrance [F]          | 0430 | 0515 | 0542 | 0612 | 0632 | 0647 | 0707 | 0728 | 0743 | 0758 | 0810 | 0822 | 0834 | 0846 | 0858 | 0910 | 0922 | 0934 | 0946 | 0959 | 1009 | 1023 |
| <b>Cosham Health Centre</b> ⇌ [F]      | 0433 | 0518 | 0545 | 0615 | 0635 | 0650 | 0711 | 0732 | 0747 | 0802 | 0814 | 0826 | 0838 | 0850 | 0902 | 0914 | 0926 | 0938 | 0951 | 1004 | 1014 | 1028 |
| Hilsea Lido[F]                         | 0437 | 0522 | 0548 | 0618 | 0638 | 0653 | 0716 | 0737 | 0752 | 0807 | 0819 | 0831 | 0843 | 0855 | 0907 | 0919 | 0931 | 0943 | 0956 | 1009 | 1019 | 1033 |
| North End Junction [G]                 | 0442 | 0527 | 0555 | 0625 | 0645 | 0700 | 0724 | 0745 | 0800 | 0815 | 0827 | 0839 | 0851 | 0903 | 0915 | 0927 | 0939 | 0951 | 1004 | 1017 | 1027 | 1041 |
| Lake Road Health Centre                | 0447 | 0532 | 0601 | 0631 | 0651 | 0710 | 0734 | 0755 | 0810 | 0825 | 0837 | 0849 | 0901 | 0913 | 0925 | 0937 | 0949 | 0959 | 1012 | 1025 | 1035 | 1049 |
| <b>City Centre Civic Offices</b> ⇌ [C] | 0454 | 0539 | 0607 | 0637 | 0657 | 0720 | 0744 | 0805 | 0820 | 0835 | 0847 | 0859 | 0911 | 0923 | 0935 | 0947 | 0957 | 1007 | 1020 | 1033 | 1043 | 1057 |

### SH Sch

|  |       |    |    |    |    |       |      |      |      |      |      |      |      |      |      |      |      |      |      |      |      |      |
|--|-------|----|----|----|----|-------|------|------|------|------|------|------|------|------|------|------|------|------|------|------|------|------|
| <b>Wecock Farm Blackbird Close</b>     |       | 05 | 20 | 35 | 50 | 1405  | 1420 | 1435 | 1449 | 1501 | 1512 | 1523 | 1534 | 1545 | 1556 | 1556 | 1610 | 1625 | 1640 | 1655 | 1710 |      |
| Waterlooville Precinct [A]             |       | 17 | 32 | 47 | 02 | 1417  | 1432 | 1447 | 1501 | 1514 | 1525 | 1536 | 1547 | 1558 | 1609 | 1609 | 1623 | 1638 | 1653 | 1708 | 1723 |      |
| South Downs Campus                     | then  | -  | -  | -  | -  | -     | -    | -    | -    | -    | -    | -    | -    | -    | -    | -    | 1618 | -    | -    | -    | -    |      |
| Crookhorn Precinct                     | at    | 25 | 40 | 55 | 10 | 1425  | 1440 | 1455 | 1510 | 1523 | 1534 | 1545 | 1556 | 1607 | 1618 | -    | 1632 | 1647 | 1702 | 1717 | 1732 |      |
| QA Hospital main entrance [F]          | these | 38 | 53 | 08 | 23 | 1438  | 1453 | 1508 | 1522 | 1535 | 1546 | 1557 | 1608 | 1619 | 1630 | 1630 | 1644 | 1659 | 1714 | 1729 | 1744 |      |
| <b>Cosham Health Centre</b> ⇌ [F]      | times | 43 | 58 | 13 | 28 | until | 1443 | 1458 | 1513 | 1527 | 1540 | 1551 | 1602 | 1613 | 1624 | 1635 | 1635 | 1649 | 1704 | 1719 | 1734 | 1749 |
| Hilsea Lido[F]                         | each  | 48 | 03 | 18 | 33 | 1448  | 1503 | 1518 | 1532 | 1545 | 1556 | 1607 | 1618 | 1629 | 1640 | 1640 | 1654 | 1709 | 1724 | 1739 | 1754 |      |
| North End Junction [G]                 | hour  | 56 | 11 | 26 | 41 | 1456  | 1511 | 1526 | 1540 | 1553 | 1604 | 1615 | 1626 | 1637 | 1648 | 1648 | 1702 | 1717 | 1732 | 1747 | 1802 |      |
| Lake Road Health Centre                |       | 04 | 19 | 34 | 49 | 1504  | 1520 | 1535 | 1549 | 1602 | 1613 | 1624 | 1635 | 1646 | 1657 | 1657 | 1711 | 1726 | 1741 | 1756 | 1811 |      |
| <b>City Centre Civic Offices</b> ⇌ [C] |       | 12 | 27 | 42 | 57 | 1512  | 1528 | 1543 | 1557 | 1610 | 1621 | 1632 | 1643 | 1654 | 1705 | 1705 | 1719 | 1734 | 1749 | 1804 | 1819 |      |

### NF F F F

|  |      |      |      |      |      |      |      |      |      |      |      |      |      |      |      |      |      |      |
|--|------|------|------|------|------|------|------|------|------|------|------|------|------|------|------|------|------|------|
| <b>Wecock Farm Blackbird Close</b>     | 1725 | 1739 | 1759 | 1819 | 1839 | 1859 | 1919 | 1939 | 2009 | 2039 | 2109 | 2139 | 2209 | 2239 | 2239 | 2309 | 2339 | 0039 |
| Waterlooville Precinct [A]             | 1738 | 1752 | 1812 | 1832 | 1852 | 1910 | 1930 | 1950 | 2018 | 2048 | 2118 | 2148 | 2218 | 2248 | 2248 | 2318 | 2348 | 0048 |
| Crookhorn Precinct                     | 1747 | 1801 | 1821 | 1841 | 1859 | 1917 | 1937 | 1957 | 2024 | 2054 | 2124 | 2154 | 2224 | 2254 | 2254 | 2324 | 2354 | 0054 |
| QA Hospital main entrance [F]          | 1759 | 1813 | 1833 | 1853 | 1909 | 1927 | 1947 | 2007 | 2033 | 2103 | 2133 | 2203 | 2233 | 2303 | 2303 | 2333 | 0003 | 0103 |
| <b>Cosham Health Centre</b> ⇌ [F]      | 1804 | 1818 | 1838 | 1856 | 1912 | 1930 | 1950 | 2010 | 2036 | 2106 | 2136 | 2206 | 2236 | 2306 | 2306 | 2336 | 0006 | 0106 |
| Hilsea Lido[F]                         | 1809 | 1823 | 1843 | 1900 | 1916 | 1934 | 1954 | 2013 | 2039 | 2109 | 2139 | 2209 | 2239 | 2309 | 2309 | 2339 | 0009 | 0109 |
| North End Junction [G]                 | 1817 | 1831 | 1849 | 1906 | 1922 | 1940 | 2000 | 2019 | 2045 | 2115 | 2145 | 2215 | 2245 | 2315 | 2315 | 2345 | 0015 | 0115 |
| Lake Road Health Centre                | 1826 | 1840 | 1855 | 1912 | 1928 | 1946 | 2006 | 2025 | 2051 | 2121 | 2151 | 2221 | 2251 | 2321 | 2321 | 2351 | 0021 | 0121 |
| <b>City Centre Civic Offices</b> ⇌ [C] | 1834 | 1847 | 1902 | 1919 | 1935 | 1953 | 2012 | 2031 | 2057 | 2127 | 2157 | 2227 | 2257 | 2327 | 2327 | 2357 | 0027 | 0127 |
| <b>The Hard/Gunwharf</b> ⇌ [G]         | -    | -    | -    | -    | -    | -    | -    | -    | -    | -    | -    | -    | -    | -    | 2333 | -    | 0033 | 0133 |

CODES: **F** - Fridays only  
**NF** - Monday to Thursday only  
**SH** - School holidays only  
**Sch** - School days only

# Wecock Farm - Waterlooville - Cosham - Portsmouth

via Milton Road - Widley - Hilsea - North End



7

## Saturdays

|                                      |      |      |      |      |      |      |      |      |      |      |      |      |      |      |      |      |       |  |  |  |    |    |    |       |      |      |
|--------------------------------------|------|------|------|------|------|------|------|------|------|------|------|------|------|------|------|------|-------|--|--|--|----|----|----|-------|------|------|
| <b>Wecock Farm Blackbird Close</b>   | -    | -    | 0515 | 0545 | 0615 | 0639 | 0659 | 0719 | 0739 | 0759 | 0819 | 0839 | 0859 | 0919 | 0939 | 0959 |       |  |  |  | 19 | 39 | 59 |       | 1719 | 1739 |
| Waterlooville Precinct [A]           | 0415 | 0500 | 0526 | 0556 | 0626 | 0650 | 0710 | 0730 | 0750 | 0810 | 0831 | 0851 | 0911 | 0931 | 0951 | 1011 |       |  |  |  | 31 | 51 | 11 |       | 1731 | 1751 |
| Crookhorn Precinct                   | 0421 | 0506 | 0533 | 0603 | 0633 | 0657 | 0717 | 0737 | 0757 | 0817 | 0839 | 0859 | 0919 | 0939 | 0959 | 1019 | then  |  |  |  | 39 | 59 | 19 |       | 1739 | 1759 |
| QA Hospital main entrance [F]        | 0430 | 0515 | 0542 | 0612 | 0642 | 0706 | 0726 | 0746 | 0806 | 0830 | 0852 | 0912 | 0932 | 0952 | 1012 | 1032 | at    |  |  |  | 52 | 12 | 32 |       | 1752 | 1812 |
| <b>Cosham Health Centre</b> ⇌ [F]    | 0433 | 0518 | 0545 | 0615 | 0645 | 0709 | 0729 | 0749 | 0809 | 0835 | 0857 | 0917 | 0937 | 0957 | 1017 | 1037 | these |  |  |  | 57 | 17 | 37 | until | 1757 | 1817 |
| Hilsea Lido[F]                       | 0437 | 0522 | 0548 | 0618 | 0648 | 0712 | 0732 | 0752 | 0812 | 0840 | 0902 | 0922 | 0942 | 1002 | 1022 | 1042 | times |  |  |  | 02 | 22 | 42 |       | 1802 | 1822 |
| North End Junction [G]               | 0442 | 0527 | 0555 | 0625 | 0655 | 0719 | 0739 | 0759 | 0819 | 0848 | 0910 | 0930 | 0950 | 1010 | 1030 | 1050 | each  |  |  |  | 10 | 30 | 50 |       | 1810 | 1830 |
| Lake Road Health Centre              | 0447 | 0532 | 0601 | 0631 | 0701 | 0725 | 0745 | 0805 | 0827 | 0856 | 0918 | 0938 | 0958 | 1019 | 1039 | 1059 | hour  |  |  |  | 19 | 39 | 59 |       | 1819 | 1836 |
| <b>City Centre Civic Offices</b> [C] | 0454 | 0539 | 0607 | 0637 | 0707 | 0731 | 0751 | 0811 | 0835 | 0904 | 0926 | 0946 | 1006 | 1027 | 1047 | 1107 |       |  |  |  | 27 | 47 | 07 |       | 1827 | 1843 |

|                                      |      |      |      |      |      |      |      |      |      |      |      |      |      |      |  |  |  |  |  |  |  |  |  |  |  |  |  |
|--------------------------------------|------|------|------|------|------|------|------|------|------|------|------|------|------|------|--|--|--|--|--|--|--|--|--|--|--|--|--|
| <b>Wecock Farm Blackbird Close</b>   | 1759 | 1819 | 1839 | 1909 | 1939 | 2009 | 2039 | 2109 | 2139 | 2209 | 2239 | 2309 | 2339 | 0039 |  |  |  |  |  |  |  |  |  |  |  |  |  |
| Waterlooville Precinct [A]           | 1811 | 1831 | 1850 | 1920 | 1950 | 2018 | 2048 | 2118 | 2148 | 2218 | 2248 | 2318 | 2348 | 0048 |  |  |  |  |  |  |  |  |  |  |  |  |  |
| Crookhorn Precinct                   | 1819 | 1838 | 1857 | 1927 | 1956 | 2024 | 2054 | 2124 | 2154 | 2224 | 2254 | 2324 | 2354 | 0054 |  |  |  |  |  |  |  |  |  |  |  |  |  |
| QA Hospital main entrance [F]        | 1832 | 1848 | 1907 | 1937 | 2005 | 2033 | 2103 | 2133 | 2203 | 2233 | 2303 | 2333 | 0003 | 0103 |  |  |  |  |  |  |  |  |  |  |  |  |  |
| <b>Cosham Health Centre</b> ⇌ [F]    | 1835 | 1851 | 1910 | 1940 | 2008 | 2036 | 2106 | 2136 | 2206 | 2236 | 2306 | 2336 | 0006 | 0106 |  |  |  |  |  |  |  |  |  |  |  |  |  |
| Hilsea Lido[F]                       | 1839 | 1855 | 1914 | 1944 | 2011 | 2039 | 2109 | 2139 | 2209 | 2239 | 2309 | 2339 | 0009 | 0109 |  |  |  |  |  |  |  |  |  |  |  |  |  |
| North End Junction [G]               | 1845 | 1901 | 1920 | 1950 | 2017 | 2045 | 2115 | 2145 | 2215 | 2245 | 2315 | 2345 | 0015 | 0115 |  |  |  |  |  |  |  |  |  |  |  |  |  |
| Lake Road Health Centre              | 1851 | 1907 | 1926 | 1956 | 2023 | 2051 | 2121 | 2151 | 2221 | 2251 | 2321 | 2351 | 0021 | 0121 |  |  |  |  |  |  |  |  |  |  |  |  |  |
| <b>City Centre Civic Offices</b> [C] | 1858 | 1914 | 1933 | 2002 | 2029 | 2057 | 2127 | 2157 | 2227 | 2257 | 2327 | 2357 | 0027 | 0127 |  |  |  |  |  |  |  |  |  |  |  |  |  |
| <b>The Hard/Gunwharf</b> ⇌ ⇌ [F]     | -    | -    | -    | -    | -    | -    | -    | -    | -    | -    | 2333 | -    | 0033 | 0133 |  |  |  |  |  |  |  |  |  |  |  |  |  |

## Sundays and Public Holidays

|                                      |      |      |      |      |      |      |      |      |      |      |       |  |  |  |    |    |    |       |  |  |  |      |      |      |      |      |      |      |      |      |
|--------------------------------------|------|------|------|------|------|------|------|------|------|------|-------|--|--|--|----|----|----|-------|--|--|--|------|------|------|------|------|------|------|------|------|
| <b>Wecock Farm Blackbird Close</b>   | 0557 | 0627 | 0657 | 0727 | 0757 | 0827 | 0857 | 0917 | 0937 | 0957 |       |  |  |  | 17 | 37 | 57 |       |  |  |  | 1717 | 1739 | 1809 | 1839 | 1909 | 1939 | 2009 | 2039 | 2109 |
| Waterlooville Precinct [A]           | 0608 | 0638 | 0708 | 0738 | 0808 | 0838 | 0908 | 0929 | 0949 | 1009 |       |  |  |  | 29 | 49 | 09 |       |  |  |  | 1729 | 1751 | 1820 | 1850 | 1920 | 1950 | 2018 | 2048 | 2118 |
| Crookhorn Precinct                   | 0615 | 0645 | 0715 | 0745 | 0815 | 0845 | 0916 | 0937 | 0957 | 1017 | then  |  |  |  | 37 | 57 | 17 |       |  |  |  | 1737 | 1759 | 1827 | 1857 | 1927 | 1956 | 2024 | 2054 | 2124 |
| QA Hospital main entrance [F]        | 0624 | 0654 | 0724 | 0754 | 0824 | 0854 | 0927 | 0948 | 1008 | 1028 | at    |  |  |  | 48 | 08 | 28 |       |  |  |  | 1748 | 1810 | 1837 | 1907 | 1937 | 2005 | 2033 | 2103 | 2133 |
| <b>Cosham Health Centre</b> ⇌ [F]    | 0627 | 0657 | 0727 | 0757 | 0827 | 0857 | 0931 | 0952 | 1012 | 1032 | these |  |  |  | 52 | 12 | 32 | until |  |  |  | 1752 | 1813 | 1840 | 1910 | 1940 | 2008 | 2036 | 2106 | 2136 |
| Hilsea Lido[F]                       | 0630 | 0700 | 0730 | 0800 | 0830 | 0900 | 0936 | 0957 | 1017 | 1037 | times |  |  |  | 57 | 17 | 37 |       |  |  |  | 1757 | 1817 | 1844 | 1914 | 1944 | 2011 | 2039 | 2109 | 2139 |
| North End Junction [G]               | 0637 | 0707 | 0737 | 0807 | 0837 | 0908 | 0944 | 1005 | 1025 | 1045 | each  |  |  |  | 05 | 25 | 45 |       |  |  |  | 1805 | 1823 | 1850 | 1920 | 1950 | 2017 | 2045 | 2115 | 2145 |
| Lake Road Health Centre              | 0643 | 0713 | 0743 | 0813 | 0843 | 0916 | 0952 | 1013 | 1033 | 1053 | hour  |  |  |  | 13 | 33 | 53 |       |  |  |  | 1811 | 1829 | 1856 | 1926 | 1956 | 2023 | 2051 | 2121 | 2151 |
| <b>City Centre Civic Offices</b> [C] | 0649 | 0719 | 0749 | 0819 | 0849 | 0924 | 1000 | 1021 | 1041 | 1101 |       |  |  |  | 21 | 41 | 01 |       |  |  |  | 1818 | 1836 | 1903 | 1933 | 2002 | 2029 | 2057 | 2127 | 2157 |

|                                      |      |      |      |      |  |  |  |  |  |  |  |  |  |  |
|--------------------------------------|------|------|------|------|--|--|--|--|--|--|--|--|--|--|
| <b>Wecock Farm Blackbird Close</b>   | 2139 | 2209 | 2239 | 2309 |  |  |  |  |  |  |  |  |  |  |
| Waterlooville Precinct [A]           | 2148 | 2218 | 2248 | 2318 |  |  |  |  |  |  |  |  |  |  |
| Crookhorn Precinct                   | 2154 | 2224 | 2254 | 2324 |  |  |  |  |  |  |  |  |  |  |
| QA Hospital main entrance [F]        | 2203 | 2233 | 2303 | 2333 |  |  |  |  |  |  |  |  |  |  |
| <b>Cosham Health Centre</b> ⇌ [F]    | 2206 | 2236 | 2306 | 2336 |  |  |  |  |  |  |  |  |  |  |
| Hilsea Lido[F]                       | 2209 | 2239 | 2309 | 2339 |  |  |  |  |  |  |  |  |  |  |
| North End Junction [G]               | 2215 | 2245 | 2315 | 2345 |  |  |  |  |  |  |  |  |  |  |
| Lake Road Health Centre              | 2221 | 2251 | 2321 | 2351 |  |  |  |  |  |  |  |  |  |  |
| <b>City Centre Civic Offices</b> [C] | 2227 | 2257 | 2327 | 2357 |  |  |  |  |  |  |  |  |  |  |

**Wednesday only**

|  |      |  |       |
|--|------|--|-------|
| <b>Soberton Village Hall Park &amp; Ride</b> | 0900 | <b>Petersfield Tesco</b>                     | 1155  |
| Brockbridge The Hurdles                      | 0904 | Petersfield Square                           | 1200  |
| Droxford Square Park & Ride                  | 0909 | Warnford George & Falcon                     | 1221d |
| Meonstoke Pound Cottages                     | 0916 | Corhampton                                   | 1224d |
| Corhampton                                   | 0921 | Meonstoke Pound Cottages                     | 1229d |
| Warnford George & Falcon                     | 0924 | Droxford Square Park & Ride                  | 1236d |
| Petersfield Square                           | 0945 | Brockbridge The Hurdles                      | 1301d |
| <b>Petersfield Tesco</b>                     | 0950 | <b>Soberton Village Hall Park &amp; Ride</b> | 1305d |

CODE: **d** - Drop off only

NOTES: Includes all request stops up to and including West Lodge (Church Lane)

**No service on other days or Public Holidays**


10



**Make a connection, wherever you are**  
 Door to door journey planning by public transport

Download the TravelineSW app

Available on the iPhone **App Store**    Available on the Android **App Store**



**traveline**  
 south west  
 www.travelinesw.com

# The Hard - City Centre - Cosham - Waterlooville - Clanfield

via Stamshaw - Hilsea - Widley - Horndean



8

## Mondays to Fridays

|                                   |      |      |      |      |      |      |      |      |      |      |      |      |      |      |      |      |      |      |      |      |      |      |      |
|-----------------------------------|------|------|------|------|------|------|------|------|------|------|------|------|------|------|------|------|------|------|------|------|------|------|------|
| <b>The Hard/Gunwharf</b> [H]      | 0425 | 0445 | 0505 | 0525 | 0547 | 0608 | 0625 | 0640 | 0655 | 0703 | 0733 | 0748 | 0800 | 0815 | 0830 | 0845 | 0900 | 0916 | 0931 | 0946 | 1001 | 1016 | 1031 |
| City Centre South [D]             | 0428 | 0448 | 0509 | 0529 | 0551 | 0612 | 0629 | 0644 | 0659 | 0707 | 0737 | 0752 | 0804 | 0819 | 0834 | 0849 | 0904 | 0920 | 0935 | 0950 | 1005 | 1020 | 1035 |
| Portsmouth International Port [A] | 0433 | 0453 | 0514 | 0534 | 0556 | 0618 | 0635 | 0650 | 0705 | 0713 | 0743 | 0758 | 0811 | 0826 | 0841 | 0856 | 0911 | 0926 | 0941 | 0956 | 1011 | 1027 | 1042 |
| Hilsea Crescent [G]               | 0438 | 0458 | 0520 | 0540 | 0602 | 0626 | 0643 | 0658 | 0713 | 0723 | 0753 | 0808 | 0823 | 0838 | 0853 | 0908 | 0923 | 0937 | 0952 | 1007 | 1022 | 1035 | 1050 |
| <b>Cosham Health Centre</b> [C]   | 0441 | 0501 | 0523 | 0543 | 0605 | 0630 | 0647 | 0702 | 0717 | 0728 | 0758 | 0813 | 0827 | 0842 | 0857 | 0912 | 0927 | 0941 | 0956 | 1011 | 1026 | 1040 | 1055 |
| QA Hospital main entrance [A]     | 0444 | 0504 | 0526 | 0546 | 0608 | 0633 | 0650 | 0705 | 0720 | 0732 | 0802 | 0817 | 0831 | 0846 | 0901 | 0916 | 0931 | 0946 | 1001 | 1016 | 1031 | 1044 | 1059 |
| The Hampshire Rose                | 0449 | 0509 | 0532 | 0552 | 0614 | 0638 | 0655 | 0710 | 0725 | 0739 | 0809 | 0824 | 0838 | 0853 | 0908 | 0923 | 0938 | 0953 | 1008 | 1023 | 1038 | 1051 | 1106 |
| <b>Waterlooville Precinct</b> [C] | 0456 | 0516 | 0538 | 0558 | 0620 | 0646 | 0673 | 0718 | 0733 | 0747 | 0817 | 0832 | 0846 | 0901 | 0916 | 0931 | 0946 | 1001 | 1016 | 1031 | 1046 | 1100 | 1115 |
| Cowplain Shops                    | 0501 | 0521 | 0542 | 0602 | 0624 | 0651 | 0708 | 0723 | 0738 | 0752 | 0822 | 0837 | 0852 | 0907 | 0922 | 0937 | 0952 | 1007 | 1022 | 1037 | 1052 | 1106 | 1121 |
| Horndean Precinct [B]             | 0507 | 0527 | 0548 | 0608 | 0630 | 0658 | 0715 | 0730 | 0745 | 0759 | 0829 | 0844 | 0859 | 0914 | 0929 | 0944 | 0959 | 1014 | 1029 | 1044 | 1059 | 1114 | 1129 |
| Clanfield South Road              | 0510 | 0530 | 0551 | 0611 | 0633 | 0701 | 0718 | 0733 | 0748 | 0803 | 0833 | 0848 | 0902 | 0917 | 0932 | 0947 | 1002 | 1017 | 1032 | 1047 | 1102 | 1117 | 1132 |
| <b>Clanfield Drift Road Shops</b> | 0515 | 0535 | 0555 | 0615 | 0637 | 0705 | 0722 | 0737 | 0752 | 0807 | 0837 | 0852 | 0907 | 0922 | 0937 | 0952 | 1007 | 1022 | 1037 | 1052 | 1107 | 1122 | 1137 |

11

|                                   |      |      |      |      |      |      |      |      |      |      |      |      |      |      |      |      |      |      |      |      |      |      |      |
|-----------------------------------|------|------|------|------|------|------|------|------|------|------|------|------|------|------|------|------|------|------|------|------|------|------|------|
| <b>The Hard/Gunwharf</b> [H]      | 1046 | 1100 | 1115 | 1130 | 1145 | 1201 | 1216 | 1231 | 1246 | 1301 | 1313 | 1328 | 1343 | 1358 | 1410 | 1425 | 1441 | 1457 | 1513 | 1530 | 1545 | 1601 | 1617 |
| City Centre South [D]             | 1050 | 1104 | 1119 | 1134 | 1149 | 1205 | 1220 | 1235 | 1250 | 1305 | 1317 | 1332 | 1347 | 1402 | 1414 | 1429 | 1445 | 1501 | 1517 | 1534 | 1549 | 1605 | 1621 |
| Portsmouth International Port [A] | 1057 | 1111 | 1126 | 1141 | 1156 | 1212 | 1227 | 1242 | 1257 | 1312 | 1325 | 1340 | 1355 | 1410 | 1422 | 1437 | 1453 | 1509 | 1526 | 1543 | 1558 | 1614 | 1630 |
| Hilsea Crescent [G]               | 1105 | 1120 | 1135 | 1150 | 1205 | 1221 | 1236 | 1251 | 1306 | 1321 | 1334 | 1349 | 1404 | 1419 | 1432 | 1447 | 1503 | 1519 | 1537 | 1554 | 1609 | 1625 | 1641 |
| <b>Cosham Health Centre</b> [C]   | 1110 | 1125 | 1140 | 1155 | 1210 | 1226 | 1241 | 1256 | 1311 | 1326 | 1339 | 1354 | 1409 | 1424 | 1436 | 1451 | 1507 | 1523 | 1542 | 1559 | 1614 | 1630 | 1646 |
| QA Hospital main entrance [A]     | 1114 | 1129 | 1144 | 1159 | 1214 | 1230 | 1245 | 1300 | 1315 | 1330 | 1343 | 1358 | 1413 | 1428 | 1441 | 1456 | 1512 | 1528 | 1547 | 1604 | 1619 | 1635 | 1650 |
| The Hampshire Rose                | 1121 | 1136 | 1151 | 1206 | 1221 | 1237 | 1252 | 1307 | 1322 | 1337 | 1351 | 1406 | 1421 | 1436 | 1449 | 1504 | 1520 | 1536 | 1555 | 1612 | 1627 | 1643 | 1658 |
| <b>Waterlooville Precinct</b> [C] | 1130 | 1145 | 1200 | 1215 | 1230 | 1246 | 1301 | 1316 | 1331 | 1346 | 1400 | 1415 | 1430 | 1445 | 1458 | 1513 | 1529 | 1545 | 1604 | 1621 | 1636 | 1652 | 1707 |
| Cowplain Shops                    | 1136 | 1151 | 1206 | 1221 | 1236 | 1252 | 1307 | 1322 | 1337 | 1352 | 1406 | 1421 | 1436 | 1451 | 1505 | 1520 | 1536 | 1552 | 1610 | 1627 | 1642 | 1658 | 1713 |
| Horndean Precinct [B]             | 1144 | 1158 | 1213 | 1228 | 1243 | 1300 | 1315 | 1330 | 1345 | 1400 | 1414 | 1429 | 1444 | 1459 | 1514 | 1529 | 1545 | 1601 | 1618 | 1635 | 1650 | 1706 | 1720 |
| Clanfield South Road              | 1147 | 1202 | 1217 | 1232 | 1247 | 1303 | 1318 | 1333 | 1348 | 1403 | 1417 | 1432 | 1447 | 1502 | 1517 | 1532 | 1548 | 1604 | 1621 | 1638 | 1653 | 1709 | 1723 |
| <b>Clanfield Drift Road Shops</b> | 1152 | 1207 | 1222 | 1237 | 1252 | 1307 | 1322 | 1337 | 1352 | 1407 | 1422 | 1437 | 1452 | 1507 | 1522 | 1537 | 1553 | 1609 | 1626 | 1643 | 1658 | 1714 | 1728 |

|                                   |      |      |      |      |      |      |      |      |      |      |      |      |      |      |      |      |      |      |           |          |          |          |          |   |
|-----------------------------------|------|------|------|------|------|------|------|------|------|------|------|------|------|------|------|------|------|------|-----------|----------|----------|----------|----------|---|
| <b>The Hard/Gunwharf</b> [H]      | 1633 | 1649 | 1705 | 1721 | 1737 | 1753 | 1809 | 1824 | 1842 | 1902 | 1920 | 1939 | 2008 | 2038 | 2108 | 2138 | 2208 | 2238 | <b>NF</b> | <b>F</b> | <b>F</b> | <b>F</b> | <b>F</b> |   |
| City Centre South [D]             | 1637 | 1653 | 1709 | 1725 | 1741 | 1757 | 1813 | 1828 | 1846 | 1906 | 1924 | 1943 | 2012 | 2042 | 2112 | 2142 | 2212 | 2242 | 2308      | 2308     | 2338     | 0008     | 0108     |   |
| Portsmouth International Port [A] | 1646 | 1702 | 1718 | 1733 | 1749 | 1805 | 1820 | 1835 | 1853 | 1912 | 1930 | 1949 | 2018 | 2048 | 2117 | 2147 | 2217 | 2247 | 2317      | 2317     | 2347     | 0017     | 0117     |   |
| Hilsea Crescent [G]               | 1657 | 1713 | 1729 | 1744 | 1800 | 1816 | 1830 | 1845 | 1903 | 1920 | 1938 | 1957 | 2026 | 2055 | 2127 | 2157 | 2227 | 2254 | 2324      | 2324     | 2354     | 0024     | 0124     |   |
| <b>Cosham Health Centre</b> [C]   | 1702 | 1718 | 1734 | 1749 | 1805 | 1821 | 1834 | 1849 | 1907 | 1924 | 1942 | 2001 | 2030 | 2059 | 2131 | 2201 | 2228 | 2258 | 2328      | 2328     | 2358     | 0028     | 0128     |   |
| QA Hospital main entrance [A]     | 1706 | 1722 | 1738 | 1753 | 1809 | 1825 | 1838 | 1853 | 1911 | 1928 | 1946 | 2005 | 2034 | 2102 | 2134 | 2204 | 2230 | 2300 | 2330      | 2330     | 0000     | 0030     | 0130     |   |
| The Hampshire Rose                | 1714 | 1730 | 1746 | 1759 | 1815 | 1831 | 1844 | 1859 | 1917 | 1934 | 1952 | 2011 | 2040 | 2109 | 2139 | 2209 | 2236 | 2306 | 2336      | 2336     | 0006     | 0036     | 0136     |   |
| <b>Waterlooville Precinct</b> [C] | 1723 | 1739 | 1755 | 1807 | 1823 | 1839 | 1851 | 1906 | 1924 | 1941 | 1959 | 2018 | 2047 | 2116 | 2146 | 2216 | 2243 | 2313 | 2343      | 2343     | 0013     | 0043     | 0143     |   |
| Cowplain Shops                    | 1729 | 1745 | 1801 | 1812 | 1828 | 1844 | 1856 | 1911 | 1929 | 1945 | 2003 | 2022 | 2051 | 2120 | 2151 | 2221 | 2249 | 2319 | 2349      | 2349     | 0019     | 0049     | 0149     |   |
| Horndean Precinct [B]             | 1736 | 1752 | 1808 | 1819 | 1835 | 1851 | 1902 | 1917 | 1935 | 1951 | 2009 | 2028 | 2057 | 2127 | 2157 | 2227 | 2255 | 2325 | 2355      | 2355     | 0025     | 0055     | 0155     |   |
| Clanfield South Road              | 1739 | 1755 | 1812 | 1823 | 1839 | 1855 | 1905 | 1920 | 1938 | 1954 | 2012 | 2031 | 2100 | 2130 | 2200 | 2230 | 2258 | 2328 | -         | -        | 2358     | -        | 0058     | - |
| <b>Clanfield Drift Road Shops</b> | 1744 | 1800 | 1817 | 1828 | 1844 | 1900 | 1909 | 1924 | 1942 | 1957 | 2015 | 2034 | 2103 | 2134 | 2204 | 2234 | 2302 | 2332 | -         | 0002     | -        | 0102     | -        |   |

CODES: F - Fridays only NF - Not Fridays

# The Hard - City Centre - Cosham - Waterlooville - Clanfield

via Stamshaw - Hilsea - Widley - Horndean



8

## Saturdays

|                                   |      |      |      |      |      |      |      |      |      |      |      |      |      |      |      |      |      |      |      |      |      |      |      |
|-----------------------------------|------|------|------|------|------|------|------|------|------|------|------|------|------|------|------|------|------|------|------|------|------|------|------|
| <b>The Hard/Gunwharf</b> [H]      | 0434 | 0508 | 0530 | 0604 | 0625 | 0645 | 0704 | 0724 | 0744 | 0804 | 0824 | 0844 | 0904 | 0918 | 0933 | 0948 | 1003 | 1018 | 1033 | 1048 | 1103 | 1118 | 1133 |
| City Centre South [D]             | 0437 | 0511 | 0533 | 0608 | 0629 | 0649 | 0708 | 0728 | 0748 | 0808 | 0828 | 0848 | 0908 | 0922 | 0937 | 0952 | 1007 | 1022 | 1037 | 1052 | 1107 | 1122 | 1137 |
| Portsmouth International Port [A] | 0442 | 0516 | 0538 | 0613 | 0634 | 0654 | 0713 | 0733 | 0753 | 0814 | 0834 | 0854 | 0914 | 0928 | 0943 | 0958 | 1013 | 1029 | 1044 | 1059 | 1115 | 1130 | 1145 |
| Hilsea Crescent [G]               | 0448 | 0522 | 0544 | 0620 | 0641 | 0701 | 0720 | 0740 | 0800 | 0821 | 0841 | 0901 | 0922 | 0936 | 0951 | 1006 | 1021 | 1037 | 1052 | 1107 | 1123 | 1138 | 1153 |
| <b>Cosham Health Centre</b> [C]   | 0451 | 0525 | 0547 | 0624 | 0645 | 0705 | 0724 | 0744 | 0804 | 0825 | 0845 | 0905 | 0926 | 0940 | 0955 | 1010 | 1025 | 1041 | 1056 | 1111 | 1127 | 1142 | 1157 |
| QA Hospital main entrance [A]     | 0454 | 0528 | 0550 | 0626 | 0647 | 0707 | 0727 | 0747 | 0807 | 0828 | 0848 | 0908 | 0929 | 0943 | 0958 | 1013 | 1028 | 1044 | 1059 | 1114 | 1131 | 1146 | 1201 |
| The Hampshire Rose                | 0459 | 0533 | 0555 | 0632 | 0653 | 0713 | 0733 | 0753 | 0813 | 0833 | 0853 | 0913 | 0935 | 0949 | 1004 | 1019 | 1034 | 1051 | 1106 | 1121 | 1137 | 1152 | 1207 |
| <b>Waterlooville Precinct</b> [C] | 0505 | 0539 | 0601 | 0638 | 0659 | 0719 | 0739 | 0759 | 0819 | 0841 | 0901 | 0921 | 0943 | 0957 | 1012 | 1027 | 1042 | 1059 | 1114 | 1129 | 1145 | 1200 | 1215 |
| Cowplain Shops                    | 0510 | 0544 | 0606 | 0643 | 0704 | 0724 | 0744 | 0804 | 0824 | 0846 | 0906 | 0926 | 0950 | 1004 | 1019 | 1034 | 1049 | 1105 | 1120 | 1135 | 1151 | 1206 | 1221 |
| Horndean Precinct [B]             | 0516 | 0550 | 0612 | 0649 | 0710 | 0730 | 0751 | 0811 | 0831 | 0853 | 0913 | 0933 | 0957 | 1011 | 1026 | 1041 | 1056 | 1112 | 1127 | 1142 | 1158 | 1213 | 1228 |
| Clanfield South Road              | 0519 | 0553 | 0615 | 0652 | 0713 | 0733 | 0754 | 0814 | 0834 | 0856 | 0916 | 0936 | 1000 | 1014 | 1029 | 1044 | 1059 | 1115 | 1130 | 1145 | 1201 | 1216 | 1231 |
| <b>Clanfield Drift Road Shops</b> | 0523 | 0557 | 0619 | 0656 | 0717 | 0737 | 0757 | 0817 | 0837 | 0900 | 0920 | 0940 | 1003 | 1017 | 1032 | 1047 | 1102 | 1119 | 1134 | 1149 | 1206 | 1221 | 1236 |

12

|                                   |      |      |      |      |      |      |      |      |      |      |      |      |      |      |      |      |      |      |      |      |      |      |      |
|-----------------------------------|------|------|------|------|------|------|------|------|------|------|------|------|------|------|------|------|------|------|------|------|------|------|------|
| <b>The Hard/Gunwharf</b> [H]      | 1148 | 1203 | 1218 | 1233 | 1248 | 1303 | 1318 | 1333 | 1348 | 1403 | 1418 | 1433 | 1448 | 1503 | 1518 | 1533 | 1548 | 1603 | 1618 | 1638 | 1658 | 1718 | 1738 |
| City Centre South [D]             | 1152 | 1207 | 1222 | 1237 | 1252 | 1307 | 1322 | 1337 | 1352 | 1407 | 1422 | 1437 | 1452 | 1507 | 1522 | 1537 | 1552 | 1607 | 1622 | 1642 | 1702 | 1722 | 1742 |
| Portsmouth International Port [A] | 1200 | 1215 | 1230 | 1245 | 1300 | 1315 | 1330 | 1345 | 1400 | 1415 | 1430 | 1445 | 1500 | 1515 | 1530 | 1545 | 1600 | 1615 | 1630 | 1650 | 1710 | 1730 | 1750 |
| Hilsea Crescent [G]               | 1208 | 1224 | 1239 | 1254 | 1309 | 1324 | 1339 | 1354 | 1409 | 1423 | 1438 | 1453 | 1508 | 1524 | 1539 | 1554 | 1609 | 1623 | 1638 | 1658 | 1718 | 1739 | 1759 |
| <b>Cosham Health Centre</b> [C]   | 1212 | 1228 | 1243 | 1258 | 1313 | 1328 | 1343 | 1358 | 1413 | 1427 | 1442 | 1457 | 1512 | 1528 | 1543 | 1558 | 1613 | 1627 | 1642 | 1702 | 1722 | 1743 | 1803 |
| QA Hospital main entrance [A]     | 1216 | 1232 | 1247 | 1302 | 1317 | 1331 | 1346 | 1401 | 1416 | 1431 | 1446 | 1501 | 1516 | 1531 | 1546 | 1601 | 1616 | 1631 | 1646 | 1706 | 1726 | 1746 | 1806 |
| The Hampshire Rose                | 1222 | 1239 | 1254 | 1309 | 1324 | 1337 | 1352 | 1407 | 1422 | 1437 | 1452 | 1507 | 1522 | 1537 | 1552 | 1607 | 1622 | 1637 | 1652 | 1712 | 1732 | 1752 | 1812 |
| <b>Waterlooville Precinct</b> [C] | 1230 | 1247 | 1302 | 1317 | 1332 | 1345 | 1400 | 1415 | 1430 | 1444 | 1459 | 1514 | 1529 | 1545 | 1600 | 1615 | 1630 | 1645 | 1700 | 1720 | 1740 | 1759 | 1819 |
| Cowplain Shops                    | 1236 | 1252 | 1307 | 1322 | 1337 | 1351 | 1406 | 1421 | 1436 | 1450 | 1505 | 1520 | 1535 | 1551 | 1606 | 1621 | 1636 | 1651 | 1706 | 1726 | 1746 | 1805 | 1825 |
| Horndean Precinct [B]             | 1243 | 1259 | 1314 | 1329 | 1344 | 1357 | 1412 | 1427 | 1442 | 1457 | 1512 | 1527 | 1542 | 1558 | 1613 | 1628 | 1643 | 1658 | 1713 | 1733 | 1753 | 1812 | 1832 |
| Clanfield South Road              | 1246 | 1302 | 1317 | 1332 | 1347 | 1400 | 1415 | 1430 | 1445 | 1500 | 1515 | 1530 | 1545 | 1601 | 1616 | 1631 | 1646 | 1701 | 1716 | 1736 | 1756 | 1815 | 1835 |
| <b>Clanfield Drift Road Shops</b> | 1251 | 1307 | 1322 | 1337 | 1352 | 1404 | 1419 | 1434 | 1449 | 1504 | 1519 | 1534 | 1549 | 1605 | 1620 | 1635 | 1650 | 1705 | 1720 | 1740 | 1800 | 1819 | 1839 |

|                                   |      |      |      |      |      |      |      |      |      |      |      |      |      |      |      |      |  |  |  |  |  |  |  |
|-----------------------------------|------|------|------|------|------|------|------|------|------|------|------|------|------|------|------|------|--|--|--|--|--|--|--|
| <b>The Hard/Gunwharf</b> [H]      | 1758 | 1818 | 1838 | 1858 | 1918 | 1938 | 2008 | 2038 | 2108 | 2138 | 2208 | 2238 | 2308 | 2338 | 0008 | 0108 |  |  |  |  |  |  |  |
| City Centre South [D]             | 1802 | 1822 | 1842 | 1902 | 1922 | 1942 | 2012 | 2042 | 2112 | 2142 | 2212 | 2242 | 2312 | 2342 | 0012 | 0112 |  |  |  |  |  |  |  |
| Portsmouth International Port [A] | 1809 | 1829 | 1849 | 1909 | 1928 | 1948 | 2018 | 2048 | 2117 | 2147 | 2217 | 2247 | 2317 | 2347 | 0017 | 0117 |  |  |  |  |  |  |  |
| Hilsea Crescent [G]               | 1818 | 1838 | 1858 | 1918 | 1937 | 1957 | 2026 | 2056 | 2126 | 2156 | 2225 | 2255 | 2325 | 2355 | 0025 | 0125 |  |  |  |  |  |  |  |
| <b>Cosham Health Centre</b> [C]   | 1822 | 1842 | 1902 | 1922 | 1941 | 2001 | 2030 | 2100 | 2130 | 2200 | 2229 | 2259 | 2329 | 2359 | 0029 | 0129 |  |  |  |  |  |  |  |
| QA Hospital main entrance [A]     | 1826 | 1846 | 1906 | 1926 | 1944 | 2004 | 2033 | 2103 | 2133 | 2203 | 2232 | 2302 | 2332 | 0002 | 0032 | 0132 |  |  |  |  |  |  |  |
| The Hampshire Rose                | 1832 | 1852 | 1912 | 1932 | 1951 | 2011 | 2040 | 2110 | 2139 | 2209 | 2237 | 2307 | 2337 | 0007 | 0037 | 0137 |  |  |  |  |  |  |  |
| <b>Waterlooville Precinct</b> [C] | 1839 | 1859 | 1919 | 1939 | 1958 | 2018 | 2047 | 2117 | 2146 | 2216 | 2245 | 2315 | 2345 | 0015 | 0045 | 0145 |  |  |  |  |  |  |  |
| Cowplain Shops                    | 1844 | 1904 | 1924 | 1944 | 2002 | 2022 | 2052 | 2122 | 2151 | 2221 | 2250 | 2320 | 2350 | 0020 | 0050 | 0150 |  |  |  |  |  |  |  |
| Horndean Precinct [B]             | 1851 | 1911 | 1931 | 1951 | 2009 | 2029 | 2058 | 2128 | 2158 | 2228 | 2257 | 2327 | 2357 | 0027 | 0057 | 0157 |  |  |  |  |  |  |  |
| Clanfield South Road              | 1854 | 1914 | 1934 | 1954 | 2012 | 2032 | 2101 | 2131 | 2201 | 2231 | 2301 | 2331 | 0001 | -    | 0101 | -    |  |  |  |  |  |  |  |
| <b>Clanfield Drift Road Shops</b> | 1857 | 1917 | 1937 | 1957 | 2015 | 2035 | 2105 | 2135 | 2205 | 2235 | 2306 | 2336 | 0006 | -    | 0106 | -    |  |  |  |  |  |  |  |

**Sundays and Public Holidays**

|                                   |      |      |      |      |      |      |      |      |      |      |      |      |      |      |      |      |      |      |      |      |      |      |      |
|-----------------------------------|------|------|------|------|------|------|------|------|------|------|------|------|------|------|------|------|------|------|------|------|------|------|------|
| <b>The Hard/Gunwharf</b> [H]      | -    | 0649 | 0719 | 0749 | 0819 | 0849 | 0909 | 0929 | 1009 | 1029 | 1049 | 1109 | 1129 | 1149 | 1209 | 1229 | 1249 | 1309 | 1329 | 1349 | 1409 | 1429 | 1449 |
| City Centre South [D]             | -    | 0653 | 0723 | 0753 | 0823 | 0853 | 0914 | 0934 | 1014 | 1034 | 1054 | 1114 | 1134 | 1154 | 1214 | 1234 | 1254 | 1314 | 1334 | 1354 | 1414 | 1434 | 1454 |
| Portsmouth International Port [A] | -    | 0700 | 0730 | 0800 | 0830 | 0900 | 0922 | 0942 | 1022 | 1042 | 1102 | 1122 | 1142 | 1202 | 1222 | 1242 | 1302 | 1322 | 1342 | 1402 | 1422 | 1442 | 1502 |
| Hilsea Crescent [G]               | -    | 0706 | 0736 | 0806 | 0836 | 0907 | 0929 | 0949 | 1029 | 1049 | 1109 | 1129 | 1149 | 1209 | 1229 | 1249 | 1309 | 1329 | 1349 | 1409 | 1429 | 1449 | 1509 |
| <b>Cosham Health Centre</b> [C]   | 0640 | 0710 | 0740 | 0810 | 0840 | 0911 | 0933 | 0953 | 1033 | 1053 | 1113 | 1133 | 1153 | 1213 | 1233 | 1253 | 1313 | 1333 | 1353 | 1413 | 1433 | 1453 | 1513 |
| QA Hospital main entrance [A]     | 0642 | 0713 | 0743 | 0813 | 0843 | 0915 | 0937 | 0957 | 1037 | 1057 | 1117 | 1137 | 1157 | 1217 | 1237 | 1257 | 1317 | 1337 | 1357 | 1417 | 1437 | 1457 | 1517 |
| The Hampshire Rose                | 0648 | 0719 | 0749 | 0819 | 0849 | 0923 | 0945 | 1005 | 1045 | 1105 | 1125 | 1145 | 1205 | 1225 | 1245 | 1305 | 1325 | 1345 | 1405 | 1425 | 1445 | 1505 | 1525 |
| <b>Waterlooville Precinct</b> [C] | 0655 | 0726 | 0756 | 0826 | 0856 | 0930 | 0952 | 1012 | 1052 | 1112 | 1132 | 1152 | 1212 | 1232 | 1252 | 1312 | 1332 | 1352 | 1412 | 1432 | 1452 | 1512 | 1532 |
| Cowplain Shops                    | 0702 | 0733 | 0803 | 0833 | 0903 | 0937 | 0959 | 1019 | 1059 | 1119 | 1139 | 1159 | 1219 | 1239 | 1259 | 1319 | 1339 | 1359 | 1419 | 1439 | 1459 | 1519 | 1539 |
| Horndean Precinct [B]             | 0708 | 0739 | 0809 | 0839 | 0909 | 0943 | 1005 | 1025 | 1105 | 1125 | 1145 | 1205 | 1225 | 1245 | 1305 | 1325 | 1345 | 1405 | 1425 | 1445 | 1505 | 1525 | 1545 |
| Clanfield South Road              | 0710 | 0742 | 0812 | 0842 | 0912 | 0946 | 1008 | 1028 | 1108 | 1128 | 1148 | 1208 | 1228 | 1248 | 1308 | 1328 | 1348 | 1408 | 1428 | 1448 | 1508 | 1528 | 1548 |
| <b>Clanfield Drift Road Shops</b> | 0713 | 0745 | 0815 | 0845 | 0915 | 0949 | 1011 | 1031 | 1111 | 1131 | 1151 | 1211 | 1231 | 1251 | 1311 | 1331 | 1351 | 1411 | 1431 | 1451 | 1511 | 1531 | 1551 |

31

|                                   |      |      |      |      |      |      |      |      |      |      |      |      |      |      |      |      |      |      |      |      |   |   |   |
|-----------------------------------|------|------|------|------|------|------|------|------|------|------|------|------|------|------|------|------|------|------|------|------|---|---|---|
| <b>The Hard/Gunwharf</b> [H]      | 1509 | 1529 | 1549 | 1609 | 1629 | 1649 | 1709 | 1732 | 1749 | 1808 | 1840 | 1910 | 1940 | 2010 | 2040 | 2110 | 2140 | 2210 | 2240 | 2310 | - | - | - |
| City Centre South [D]             | 1514 | 1534 | 1554 | 1614 | 1634 | 1654 | 1714 | 1737 | 1754 | 1812 | 1844 | 1914 | 1944 | 2014 | 2044 | 2114 | 2144 | 2214 | 2244 | 2314 | - | - | - |
| Portsmouth International Port [A] | 1522 | 1542 | 1602 | 1622 | 1642 | 1702 | 1722 | 1745 | 1802 | 1819 | 1851 | 1921 | 1951 | 2021 | 2051 | 2121 | 2151 | 2221 | 2251 | 2321 | - | - | - |
| Hilsea Crescent [G]               | 1529 | 1549 | 1609 | 1629 | 1649 | 1709 | 1729 | 1752 | 1808 | 1825 | 1857 | 1927 | 1957 | 2027 | 2057 | 2127 | 2157 | 2227 | 2257 | 2327 | - | - | - |
| <b>Cosham Health Centre</b> [C]   | 1533 | 1553 | 1613 | 1633 | 1653 | 1713 | 1733 | 1756 | 1811 | 1828 | 1900 | 1930 | 2000 | 2030 | 2100 | 2130 | 2200 | 2230 | 2300 | 2330 | - | - | - |
| QA Hospital main entrance [A]     | 1537 | 1557 | 1617 | 1637 | 1657 | 1717 | 1737 | 1800 | 1814 | 1831 | 1903 | 1933 | 2003 | 2033 | 2103 | 2133 | 2203 | 2233 | 2303 | 2333 | - | - | - |
| The Hampshire Rose                | 1545 | 1605 | 1625 | 1645 | 1705 | 1725 | 1745 | 1806 | 1820 | 1837 | 1909 | 1939 | 2009 | 2039 | 2109 | 2139 | 2209 | 2239 | 2309 | 2339 | - | - | - |
| <b>Waterlooville Precinct</b> [C] | 1552 | 1612 | 1632 | 1652 | 1712 | 1732 | 1752 | 1813 | 1827 | 1844 | 1916 | 1946 | 2016 | 2046 | 2116 | 2146 | 2216 | 2246 | 2316 | 2346 | - | - | - |
| Cowplain Shops                    | 1559 | 1619 | 1639 | 1659 | 1719 | 1739 | 1759 | 1820 | 1834 | 1851 | 1923 | 1953 | 2023 | 2053 | 2123 | 2153 | 2223 | 2253 | 2323 | 2353 | - | - | - |
| Horndean Precinct [B]             | 1605 | 1625 | 1645 | 1705 | 1725 | 1745 | 1805 | 1826 | 1840 | 1857 | 1929 | 1959 | 2029 | 2059 | 2129 | 2159 | 2229 | 2259 | 2329 | 2359 | - | - | - |
| Clanfield South Road              | 1608 | 1628 | 1648 | 1708 | 1728 | 1748 | 1808 | 1829 | 1843 | 1900 | 1932 | 2002 | 2032 | 2102 | 2132 | 2202 | 2232 | 2302 | 2332 | -    | - | - | - |
| <b>Clanfield Drift Road Shops</b> | 1611 | 1631 | 1651 | 1711 | 1731 | 1751 | 1811 | 1832 | 1846 | 1903 | 1935 | 2005 | 2035 | 2105 | 2135 | 2205 | 2235 | 2305 | 2335 | -    | - | - | - |

# Clanfield - Waterlooville - Cosham - City Centre - The Hard

via Horndean - Widley - Hilsea - Stamshaw

## Mondays to Fridays

|                                   |      |      |      |      |      |      |      |      |      |      |      |      |      |      |      |      |      |      |      |      |      |      |      |      |
|-----------------------------------|------|------|------|------|------|------|------|------|------|------|------|------|------|------|------|------|------|------|------|------|------|------|------|------|
| <b>Clanfield Drift Road Shops</b> | -    | -    | 0520 | 0540 | 0600 | 0620 | 0642 | 0657 | 0712 | 0727 | 0742 | 0757 | 0812 | 0827 | 0842 | 0857 | 0912 | 0927 | 0942 | 0957 | 1012 | 1027 | 1042 | 1057 |
| Clanfield Coombs Close            | -    | -    | 0522 | 0542 | 0602 | 0622 | 0644 | 0659 | 0714 | 0729 | 0744 | 0759 | 0814 | 0829 | 0844 | 0859 | 0914 | 0929 | 0944 | 0959 | 1014 | 1029 | 1044 | 1059 |
| Horndean Precinct [A]             | 0425 | 0455 | 0525 | 0545 | 0605 | 0625 | 0647 | 0702 | 0717 | 0732 | 0747 | 0802 | 0817 | 0832 | 0847 | 0902 | 0917 | 0932 | 0947 | 1002 | 1017 | 1032 | 1047 | 1102 |
| Cowplain Shops                    | 0430 | 0500 | 0530 | 0550 | 0610 | 0630 | 0652 | 0707 | 0723 | 0738 | 0753 | 0808 | 0824 | 0839 | 0854 | 0910 | 0925 | 0940 | 0955 | 1010 | 1025 | 1040 | 1055 | 1110 |
| <b>Waterlooville Precinct [A]</b> | 0434 | 0504 | 0534 | 0554 | 0615 | 0635 | 0657 | 0712 | 0729 | 0744 | 0759 | 0814 | 0831 | 0846 | 0901 | 0918 | 0933 | 0948 | 1003 | 1018 | 1032 | 1047 | 1102 | 1117 |
| The Hampshire Rose                | 0440 | 0510 | 0540 | 0600 | 0623 | 0643 | 0705 | 0720 | 0737 | 0752 | 0807 | 0822 | 0839 | 0854 | 0909 | 0926 | 0941 | 0956 | 1011 | 1026 | 1041 | 1056 | 1111 | 1126 |
| QA Hospital main entrance [F]     | 0445 | 0515 | 0545 | 0605 | 0629 | 0649 | 0711 | 0726 | 0745 | 0800 | 0815 | 0830 | 0847 | 0902 | 0917 | 0934 | 0949 | 1004 | 1019 | 1034 | 1049 | 1104 | 1119 | 1134 |
| <b>Cosham Health Centre [F]</b>   | 0448 | 0518 | 0548 | 0608 | 0632 | 0652 | 0714 | 0729 | 0749 | 0804 | 0819 | 0834 | 0851 | 0906 | 0921 | 0938 | 0953 | 1008 | 1023 | 1038 | 1053 | 1108 | 1123 | 1138 |
| Hilsea Crescent [H]               | 0451 | 0521 | 0551 | 0611 | 0637 | 0657 | 0719 | 0734 | 0754 | 0809 | 0824 | 0839 | 0856 | 0911 | 0926 | 0942 | 0957 | 1012 | 1027 | 1042 | 1058 | 1113 | 1128 | 1143 |
| Portsmouth International Port [B] | 0457 | 0527 | 0558 | 0618 | 0647 | 0707 | 0729 | 0744 | 0805 | 0820 | 0835 | 0850 | 0905 | 0920 | 0935 | 0951 | 1006 | 1021 | 1036 | 1051 | 1107 | 1122 | 1137 | 1152 |
| City Centre South [G]             | 0502 | 0532 | 0603 | 0623 | 0652 | 0712 | 0734 | 0749 | 0811 | 0826 | 0841 | 0856 | 0911 | 0926 | 0941 | 0957 | 1012 | 1027 | 1042 | 1057 | 1114 | 1129 | 1144 | 1159 |
| <b>The Hard/Gunwharf</b> 🚢 🚚 [M]  | 0507 | 0537 | 0609 | 0629 | 0658 | 0718 | 0740 | 0755 | 0817 | 0832 | 0847 | 0902 | 0917 | 0932 | 0947 | 1003 | 1018 | 1033 | 1048 | 1103 | 1118 | 1133 | 1148 | 1205 |

|                                   |      |      |      |      |      |      |      |      |      |      |      |      |      |      |      |      |      |      |      |      |      |      |      |      |
|-----------------------------------|------|------|------|------|------|------|------|------|------|------|------|------|------|------|------|------|------|------|------|------|------|------|------|------|
| <b>Clanfield Drift Road Shops</b> | 1112 | 1127 | 1142 | 1157 | 1212 | 1227 | 1242 | 1257 | 1312 | 1327 | 1342 | 1357 | 1412 | 1427 | 1442 | 1457 | 1512 | 1527 | 1542 | 1558 | 1614 | 1631 | 1648 | 1703 |
| Clanfield Coombs Close            | 1114 | 1129 | 1144 | 1159 | 1214 | 1229 | 1244 | 1259 | 1314 | 1329 | 1344 | 1359 | 1414 | 1429 | 1444 | 1459 | 1514 | 1529 | 1544 | 1600 | 1616 | 1633 | 1650 | 1705 |
| Horndean Precinct [A]             | 1117 | 1132 | 1147 | 1202 | 1217 | 1232 | 1247 | 1302 | 1317 | 1332 | 1347 | 1402 | 1417 | 1432 | 1447 | 1502 | 1517 | 1532 | 1547 | 1603 | 1619 | 1636 | 1653 | 1708 |
| Cowplain Shops                    | 1124 | 1139 | 1154 | 1209 | 1224 | 1239 | 1254 | 1309 | 1324 | 1339 | 1354 | 1409 | 1424 | 1439 | 1454 | 1509 | 1524 | 1539 | 1554 | 1610 | 1625 | 1642 | 1659 | 1714 |
| <b>Waterlooville Precinct [A]</b> | 1131 | 1146 | 1201 | 1216 | 1231 | 1246 | 1301 | 1316 | 1330 | 1345 | 1400 | 1415 | 1431 | 1446 | 1501 | 1516 | 1531 | 1546 | 1601 | 1617 | 1632 | 1649 | 1706 | 1719 |
| The Hampshire Rose                | 1139 | 1154 | 1209 | 1224 | 1240 | 1255 | 1310 | 1325 | 1339 | 1354 | 1409 | 1424 | 1439 | 1454 | 1509 | 1524 | 1540 | 1555 | 1610 | 1626 | 1640 | 1657 | 1714 | 1728 |
| QA Hospital main entrance [F]     | 1147 | 1202 | 1217 | 1232 | 1249 | 1304 | 1319 | 1334 | 1347 | 1402 | 1417 | 1432 | 1448 | 1503 | 1518 | 1533 | 1548 | 1603 | 1618 | 1634 | 1648 | 1705 | 1722 | 1735 |
| <b>Cosham Health Centre [F]</b>   | 1151 | 1206 | 1221 | 1236 | 1253 | 1308 | 1323 | 1338 | 1351 | 1406 | 1421 | 1436 | 1452 | 1507 | 1522 | 1537 | 1553 | 1608 | 1623 | 1639 | 1653 | 1710 | 1727 | 1739 |
| Hilsea Crescent [H]               | 1157 | 1212 | 1227 | 1242 | 1258 | 1313 | 1328 | 1343 | 1356 | 1411 | 1426 | 1441 | 1458 | 1513 | 1528 | 1543 | 1559 | 1614 | 1629 | 1645 | 1659 | 1716 | 1733 | 1744 |
| Portsmouth International Port [B] | 1207 | 1222 | 1237 | 1252 | 1308 | 1323 | 1338 | 1353 | 1406 | 1421 | 1436 | 1451 | 1509 | 1524 | 1539 | 1554 | 1608 | 1623 | 1638 | 1654 | 1708 | 1725 | 1742 | 1753 |
| City Centre South [G]             | 1213 | 1228 | 1243 | 1258 | 1314 | 1329 | 1344 | 1359 | 1412 | 1427 | 1442 | 1457 | 1515 | 1530 | 1545 | 1600 | 1615 | 1630 | 1645 | 1701 | 1714 | 1731 | 1748 | 1758 |
| <b>The Hard/Gunwharf</b> 🚢 🚚 [M]  | 1219 | 1234 | 1249 | 1304 | 1320 | 1335 | 1350 | 1405 | 1418 | 1433 | 1448 | 1503 | 1522 | 1537 | 1552 | 1607 | 1622 | 1637 | 1652 | 1708 | 1721 | 1738 | 1755 | 1804 |

|                                   |      |      |      |      |      |      |      |      |      |      |      |      |      |      |      |      |      |      |           |          |          |          |      |
|-----------------------------------|------|------|------|------|------|------|------|------|------|------|------|------|------|------|------|------|------|------|-----------|----------|----------|----------|------|
| <b>Clanfield Drift Road Shops</b> | 1719 | 1733 | 1749 | 1805 | 1822 | 1833 | 1849 | 1905 | 1912 | 1927 | 1945 | 2004 | 2018 | 2037 | 2107 | 2137 | 2207 | 2237 | <b>NF</b> | <b>F</b> | <b>F</b> | <b>F</b> | 0107 |
| Clanfield Coombs Close            | 1721 | 1735 | 1751 | 1807 | 1824 | 1835 | 1851 | 1907 | 1914 | 1929 | 1947 | 2006 | 2020 | 2039 | 2109 | 2139 | 2209 | 2239 | 2309      | 2309     | 0009     | 0109     |      |
| Horndean Precinct [A]             | 1724 | 1738 | 1754 | 1810 | 1827 | 1838 | 1854 | 1909 | -    | 1931 | 1949 | 2009 | -    | 2042 | 2112 | 2142 | 2212 | 2242 | 2312      | 2312     | 0012     | 0112     |      |
| Cowplain Shops                    | 1730 | 1744 | 1800 | 1815 | 1832 | 1843 | 1859 | 1915 | -    | 1937 | 1955 | 2015 | -    | 2048 | 2118 | 2147 | 2217 | 2247 | 2317      | 2317     | 0017     | 0117     |      |
| <b>Waterlooville Precinct [A]</b> | 1735 | 1749 | 1805 | 1820 | 1837 | 1848 | 1904 | 1920 | -    | 1942 | 2000 | 2020 | -    | 2053 | 2123 | 2151 | 2222 | 2252 | 2322      | 2322     | 0022     | 0122     |      |
| The Hampshire Rose                | 1744 | 1758 | 1814 | 1827 | 1844 | 1855 | 1911 | 1926 | -    | 1948 | 2006 | 2027 | -    | 2100 | 2130 | 2157 | 2227 | 2257 | 2328      | 2328     | 0028     | 0128     |      |
| QA Hospital main entrance [F]     | 1751 | 1805 | 1821 | 1834 | 1851 | 1902 | 1918 | 1933 | -    | 1955 | 2013 | 2033 | -    | 2106 | 2136 | 2203 | 2233 | 2303 | 2333      | 2333     | 0033     | 0133     |      |
| <b>Cosham Health Centre [F]</b>   | 1755 | 1809 | 1825 | 1838 | 1855 | 1906 | 1922 | 1936 | -    | 1958 | 2016 | 2036 | -    | 2109 | 2139 | 2205 | 2236 | 2306 | 2336      | 2336     | 0036     | 0136     |      |
| Hilsea Crescent [H]               | 1800 | 1814 | 1830 | 1842 | 1859 | 1910 | 1926 | 1940 | -    | 2002 | 2020 | 2041 | -    | 2114 | 2144 | 2210 | 2240 | 2310 | 2340      | 2340     | 0040     | 0140     |      |
| Portsmouth International Port [B] | 1809 | 1823 | 1839 | 1850 | 1907 | 1918 | 1934 | 1948 | -    | 2010 | 2028 | 2049 | -    | 2122 | 2152 | 2216 | 2246 | 2316 | 2347      | 2347     | 0047     | 0147     |      |
| City Centre South [G]             | 1814 | 1828 | 1844 | 1855 | 1912 | 1923 | 1939 | 1953 | -    | 2015 | 2033 | 2055 | -    | 2128 | 2158 | 2221 | 2251 | 2321 | 2352      | 2352     | 0052     | 0152     |      |
| <b>The Hard/Gunwharf</b> 🚢 🚚 [M]  | 1820 | 1834 | 1850 | 1901 | 1918 | 1929 | 1945 | 1959 | -    | 2021 | 2039 | 2100 | -    | 2133 | 2203 | 2226 | 2257 | 2327 | 2357      | 2357     | 0057     | -        |      |

CODES: F - Fridays only NF - Not Fridays



# Clanfield - Waterlooville - Cosham - City Centre - The Hard via Horndean - Widley - Hilsea - Stamshaw



8

## Saturdays

|                                   |      |      |      |      |      |      |      |      |      |      |      |      |      |      |      |      |      |      |      |      |      |      |      |      |
|-----------------------------------|------|------|------|------|------|------|------|------|------|------|------|------|------|------|------|------|------|------|------|------|------|------|------|------|
| <b>Clanfield Drift Road Shops</b> | -    | -    | 0528 | 0542 | 0602 | 0622 | 0642 | 0702 | 0722 | 0742 | 0802 | 0822 | 0842 | 0905 | 0925 | 945  | 1008 | 1022 | 1037 | 1052 | 1107 | 1124 | 1139 | 1154 |
| Clanfield Coombs Close            | -    | -    | 0530 | 0544 | 0604 | 0624 | 0644 | 0704 | 0724 | 0744 | 0804 | 0824 | 0844 | 0907 | 0927 | 947  | 1010 | 1024 | 1039 | 1054 | 1109 | 1126 | 1141 | 1156 |
| Horndean Precinct [A]             | 0430 | 0457 | 0533 | 0547 | 0607 | 0627 | 0647 | 0707 | 0726 | 0746 | 0807 | 0827 | 0847 | 0910 | 0930 | 950  | 1013 | 1027 | 1042 | 1057 | 1112 | 1129 | 1144 | 1159 |
| Cowplain Shops                    | 0435 | 0502 | 0537 | 0551 | 0612 | 0632 | 0652 | 0712 | 0732 | 0752 | 0813 | 0833 | 0853 | 0916 | 0936 | 956  | 1019 | 1033 | 1048 | 1103 | 1119 | 1136 | 1151 | 1206 |
| <b>Waterlooville Precinct [A]</b> | 0439 | 0506 | 0542 | 0556 | 0616 | 0636 | 0656 | 0716 | 0738 | 0758 | 0819 | 0839 | 0859 | 0922 | 0942 | 1002 | 1026 | 1040 | 1055 | 1110 | 1125 | 1142 | 1157 | 1212 |
| The Hampshire Rose                | 0445 | 0512 | 0547 | 0601 | 0622 | 0642 | 0702 | 0722 | 0744 | 0804 | 0825 | 0845 | 0905 | 0930 | 0950 | 1010 | 1035 | 1049 | 1104 | 1119 | 1133 | 1150 | 1205 | 1220 |
| QA Hospital main entrance [F]     | 0451 | 0518 | 0553 | 0607 | 0628 | 0648 | 0708 | 0728 | 0750 | 0810 | 0832 | 0852 | 0912 | 0936 | 0956 | 1016 | 1041 | 1055 | 1110 | 1125 | 1139 | 1156 | 1211 | 1226 |
| <b>Cosham Health Centre [F]</b>   | 0454 | 0521 | 0556 | 0610 | 0631 | 0651 | 0711 | 0731 | 0754 | 0814 | 0835 | 0855 | 0915 | 0940 | 1000 | 1020 | 1046 | 1100 | 1115 | 1130 | 1144 | 1201 | 1216 | 1231 |
| Hilsea Crescent [H]               | 0457 | 0524 | 0559 | 0613 | 0634 | 0654 | 0714 | 0734 | 0758 | 0818 | 0840 | 0900 | 0920 | 0946 | 1006 | 1026 | 1051 | 1105 | 1120 | 1135 | 1149 | 1206 | 1221 | 1236 |
| Portsmouth International Port [B] | 0504 | 0531 | 0606 | 0620 | 0642 | 0702 | 0722 | 0742 | 0807 | 0827 | 0850 | 0910 | 0930 | 0956 | 1016 | 1036 | 1102 | 1116 | 1131 | 1146 | 1201 | 1218 | 1233 | 1248 |
| City Centre South [G]             | 0509 | 0536 | 0611 | 0625 | 0647 | 0707 | 0727 | 0747 | 0813 | 0833 | 0856 | 0916 | 0936 | 1002 | 1022 | 1042 | 1109 | 1123 | 1138 | 1153 | 1208 | 1225 | 1240 | 1255 |
| <b>The Hard/Gunwharf</b> [M]      | 0514 | 0541 | 0616 | 0630 | 0652 | 0712 | 0732 | 0752 | 0818 | 0838 | 0901 | 0921 | 0941 | 1008 | 1028 | 1048 | 1115 | 1129 | 1144 | 1159 | 1215 | 1232 | 1247 | 1302 |

15

|                                   |      |      |      |      |      |      |      |      |      |      |      |      |      |      |      |      |      |      |      |      |      |      |      |      |
|-----------------------------------|------|------|------|------|------|------|------|------|------|------|------|------|------|------|------|------|------|------|------|------|------|------|------|------|
| <b>Clanfield Drift Road Shops</b> | 1211 | 1226 | 1241 | 1256 | 1312 | 1327 | 1342 | 1357 | 1409 | 1424 | 1439 | 1454 | 1509 | 1524 | 1539 | 1554 | 1610 | 1625 | 1640 | 1655 | 1710 | 1725 | 1745 | 1805 |
| Clanfield Coombs Close            | 1213 | 1228 | 1243 | 1258 | 1314 | 1329 | 1344 | 1359 | 1411 | 1426 | 1441 | 1456 | 1511 | 1526 | 1541 | 1556 | 1612 | 1627 | 1642 | 1657 | 1712 | 1727 | 1747 | 1807 |
| Horndean Precinct [A]             | 1216 | 1231 | 1246 | 1301 | 1317 | 1332 | 1347 | 1402 | 1414 | 1429 | 1444 | 1459 | 1514 | 1529 | 1544 | 1559 | 1615 | 1630 | 1645 | 1659 | 1714 | 1729 | 1749 | 1810 |
| Cowplain Shops                    | 1222 | 1237 | 1252 | 1307 | 1323 | 1338 | 1353 | 1408 | 1420 | 1435 | 1450 | 1505 | 1520 | 1535 | 1550 | 1605 | 1621 | 1636 | 1651 | 1705 | 1720 | 1735 | 1755 | 1815 |
| <b>Waterlooville Precinct [A]</b> | 1229 | 1244 | 1259 | 1314 | 1329 | 1344 | 1359 | 1414 | 1426 | 1441 | 1456 | 1510 | 1525 | 1540 | 1555 | 1610 | 1626 | 1641 | 1656 | 1710 | 1725 | 1740 | 1800 | 1820 |
| The Hampshire Rose                | 1237 | 1252 | 1307 | 1322 | 1338 | 1353 | 1408 | 1422 | 1434 | 1449 | 1504 | 1518 | 1533 | 1548 | 1603 | 1617 | 1633 | 1648 | 1703 | 1717 | 1732 | 1747 | 1807 | 1827 |
| QA Hospital main entrance [F]     | 1243 | 1258 | 1313 | 1328 | 1345 | 1400 | 1415 | 1428 | 1440 | 1455 | 1510 | 1524 | 1539 | 1554 | 1609 | 1623 | 1639 | 1654 | 1709 | 1724 | 1739 | 1754 | 1814 | 1833 |
| <b>Cosham Health Centre [F]</b>   | 1247 | 1302 | 1317 | 1332 | 1348 | 1403 | 1418 | 1432 | 1444 | 1459 | 1514 | 1528 | 1543 | 1558 | 1613 | 1627 | 1643 | 1658 | 1713 | 1727 | 1742 | 1757 | 1817 | 1836 |
| Hilsea Crescent [H]               | 1253 | 1308 | 1323 | 1338 | 1354 | 1409 | 1424 | 1437 | 1449 | 1504 | 1519 | 1533 | 1548 | 1603 | 1618 | 1632 | 1648 | 1703 | 1718 | 1731 | 1746 | 1801 | 1821 | 1840 |
| Portsmouth International Port [B] | 1303 | 1318 | 1333 | 1348 | 1404 | 1419 | 1434 | 1446 | 1458 | 1513 | 1528 | 1542 | 1557 | 1612 | 1627 | 1641 | 1656 | 1711 | 1726 | 1739 | 1754 | 1809 | 1829 | 1848 |
| City Centre South [G]             | 1311 | 1326 | 1341 | 1356 | 1411 | 1426 | 1441 | 1453 | 1505 | 1520 | 1535 | 1548 | 1603 | 1618 | 1633 | 1647 | 1702 | 1717 | 1732 | 1745 | 1800 | 1815 | 1835 | 1853 |
| <b>The Hard/Gunwharf</b> [M]      | 1317 | 1332 | 1347 | 1402 | 1417 | 1432 | 1447 | 1459 | 1511 | 1526 | 1541 | 1554 | 1609 | 1624 | 1639 | 1654 | 1709 | 1724 | 1739 | 1752 | 1806 | 1821 | 1841 | 1859 |

|                                   |      |      |      |      |      |      |      |      |      |      |      |      |      |      |      |      |
|-----------------------------------|------|------|------|------|------|------|------|------|------|------|------|------|------|------|------|------|
| <b>Clanfield Drift Road Shops</b> | 1824 | 1844 | 1900 | 1920 | 1940 | 2000 | 2018 | 2038 | 2108 | 2138 | 2208 | 2238 | 308  | 2338 | 0008 | 0108 |
| Clanfield Coombs Close            | 1826 | 1846 | 1902 | 1922 | 1942 | 2002 | 2020 | 2040 | 2110 | 2140 | 2210 | 2240 | 2310 | 2340 | 0010 | 0110 |
| Horndean Precinct [A]             | 1829 | 1849 | 1905 | 1925 | 1945 | 2004 | 2022 | 2042 | 2113 | 2143 | 2213 | 2243 | 2313 | 2343 | 0013 | 0113 |
| Cowplain Shops                    | 1834 | 1854 | 1910 | 1930 | 1950 | 2010 | 2028 | 2048 | 2118 | 2148 | 2218 | 2248 | 2318 | 2348 | 0018 | 0118 |
| <b>Waterlooville Precinct [A]</b> | 1839 | 1859 | 1915 | 1935 | 1955 | 2015 | 2033 | 2053 | 2123 | 2153 | 2223 | 2253 | 2324 | 2354 | 0024 | 0124 |
| The Hampshire Rose                | 1846 | 1906 | 1922 | 1942 | 2002 | 2022 | 2040 | 2100 | 2129 | 2159 | 2228 | 2258 | 2330 | 0000 | 0030 | 0130 |
| QA Hospital main entrance [F]     | 1852 | 1912 | 1928 | 1949 | 2009 | 2028 | 2046 | 2106 | 2135 | 2205 | 2235 | 2305 | 2336 | 0006 | 0036 | 0136 |
| <b>Cosham Health Centre [F]</b>   | 1855 | 1915 | 1931 | 1952 | 2012 | 2031 | 2049 | 2109 | 2139 | 2209 | 2238 | 2308 | 2339 | 0009 | 0039 | 0139 |
| Hilsea Crescent [H]               | 1859 | 1919 | 1935 | 1956 | 2016 | 2035 | 2053 | 2113 | 2143 | 2213 | 2242 | 2312 | 2343 | 0013 | 0043 | 0143 |
| Portsmouth International Port [B] | 1907 | 1927 | 1943 | 2003 | 2023 | 2043 | 2101 | 2121 | 2149 | 2219 | 2249 | 2319 | 2350 | 0020 | 0050 | 0150 |
| City Centre South [G]             | 1912 | 1932 | 1948 | 2008 | 2028 | 2048 | 2106 | 2126 | 2154 | 2224 | 2254 | 2324 | 2355 | 0025 | 0055 | 0155 |
| <b>The Hard/Gunwharf</b> [M]      | 1918 | 1938 | 1954 | 2014 | 2034 | 2053 | 2111 | 2131 | 2200 | 2230 | 2259 | 2329 | 0000 | 0030 | 0100 | -    |

**Sundays and Public Holidays**

|                                   |      |      |      |      |      |      |      |      |      |      |      |      |      |      |      |      |      |      |      |      |      |      |      |      |
|-----------------------------------|------|------|------|------|------|------|------|------|------|------|------|------|------|------|------|------|------|------|------|------|------|------|------|------|
| <b>Clanfield Drift Road Shops</b> | 0605 | 0646 | 0716 | 0748 | 0818 | 0848 | 0918 | 0952 | 1014 | 1034 | 1054 | 1114 | 1134 | 1154 | 1214 | 1234 | 1254 | 1314 | 1334 | 1354 | 1414 | 1434 | 1454 | 1514 |
| Clanfield Coombs Close            | 0608 | 0649 | 0719 | 0751 | 0821 | 0851 | 0921 | 0955 | 1017 | 1037 | 1057 | 1117 | 1137 | 1157 | 1217 | 1237 | 1257 | 1317 | 1337 | 1357 | 1417 | 1437 | 1457 | 1517 |
| Horndean Precinct [A]             | 0611 | 0652 | 0722 | 0754 | 0824 | 0854 | 0925 | 0959 | 1021 | 1041 | 1101 | 1121 | 1141 | 1201 | 1221 | 1241 | 1301 | 1321 | 1341 | 1401 | 1421 | 1441 | 1501 | 1521 |
| Cowplain Shops                    | 0617 | 0658 | 0728 | 0800 | 0830 | 0900 | 0932 | 1006 | 1028 | 1048 | 1108 | 1128 | 1148 | 1208 | 1228 | 1248 | 1308 | 1328 | 1348 | 1408 | 1428 | 1448 | 1508 | 1528 |
| <b>Waterlooville Precinct [A]</b> | 0623 | 0704 | 0734 | 0806 | 0836 | 0907 | 0939 | 1013 | 1035 | 1055 | 1115 | 1135 | 1155 | 1215 | 1235 | 1255 | 1315 | 1335 | 1355 | 1415 | 1435 | 1455 | 1515 | 1535 |
| The Hampshire Rose                | 0629 | 0710 | 0740 | 0812 | 0842 | 0913 | 0945 | 1019 | 1041 | 1101 | 1121 | 1141 | 1201 | 1221 | 1241 | 1301 | 1321 | 1341 | 1401 | 1421 | 1441 | 1501 | 1521 | 1541 |
| QA Hospital main entrance [F]     | 0635 | 0716 | 0746 | 0818 | 0848 | 0921 | 0953 | 1027 | 1049 | 1109 | 1129 | 1149 | 1209 | 1229 | 1249 | 1309 | 1329 | 1349 | 1409 | 1429 | 1449 | 1509 | 1529 | 1549 |
| <b>Cosham Health Centre [F]</b>   | 0638 | 0719 | 0749 | 0821 | 0851 | 0926 | 0958 | 1032 | 1054 | 1114 | 1134 | 1154 | 1214 | 1234 | 1254 | 1314 | 1334 | 1354 | 1414 | 1434 | 1454 | 1514 | 1534 | 1554 |
| Hilsea Crescent [H]               | 0642 | 0723 | 0753 | 0825 | 0855 | 0931 | 1003 | 1037 | 1059 | 1119 | 1139 | 1159 | 1219 | 1239 | 1259 | 1319 | 1339 | 1359 | 1419 | 1439 | 1459 | 1519 | 1539 | 1559 |
| Portsmouth International Port [B] | 0648 | 0729 | 0759 | 0831 | 0901 | 0938 | 1010 | 1044 | 1106 | 1126 | 1146 | 1206 | 1226 | 1246 | 1306 | 1326 | 1346 | 1406 | 1426 | 1446 | 1506 | 1526 | 1546 | 1606 |
| City Centre South [G]             | 0655 | 0736 | 0806 | 0838 | 0908 | 0946 | 1018 | 1052 | 1114 | 1134 | 1154 | 1214 | 1234 | 1254 | 1314 | 1334 | 1354 | 1414 | 1434 | 1454 | 1514 | 1534 | 1554 | 1614 |
| <b>The Hard/Gunwharf</b> [M]      | 0659 | 0740 | 0810 | 0842 | 0912 | 0951 | 1023 | 1057 | 1119 | 1139 | 1159 | 1219 | 1239 | 1259 | 1319 | 1339 | 1359 | 1419 | 1439 | 1459 | 1519 | 1539 | 1559 | 1619 |

15

|                                   |      |      |      |      |      |      |      |      |      |      |      |      |      |      |      |      |      |      |      |      |  |  |  |  |
|-----------------------------------|------|------|------|------|------|------|------|------|------|------|------|------|------|------|------|------|------|------|------|------|--|--|--|--|
| <b>Clanfield Drift Road Shops</b> | 1534 | 1554 | 1614 | 1634 | 1654 | 1714 | 1734 | 1754 | 1814 | 1837 | 1907 | 1937 | 2007 | 2037 | 2107 | 2137 | 2207 | 2237 | 2307 | 2337 |  |  |  |  |
| Clanfield Coombs Close            | 1537 | 1557 | 1617 | 1637 | 1657 | 1717 | 1737 | 1757 | 1817 | 1840 | 1910 | 1940 | 2010 | 2040 | 2110 | 2140 | 2210 | 2240 | 2310 | 2340 |  |  |  |  |
| Horndean Precinct [A]             | 1541 | 1601 | 1621 | 1641 | 1701 | 1721 | 1741 | 1801 | 1820 | 1843 | 1913 | 1943 | 2013 | 2043 | 2113 | 2143 | 2213 | 2243 | 2313 | 2343 |  |  |  |  |
| Cowplain Shops                    | 1548 | 1608 | 1628 | 1648 | 1708 | 1728 | 1748 | 1807 | 1826 | 1849 | 1919 | 1949 | 2019 | 2049 | 2119 | 2149 | 2219 | 2249 | 2319 | 2349 |  |  |  |  |
| <b>Waterlooville Precinct [A]</b> | 1555 | 1615 | 1635 | 1655 | 1715 | 1735 | 1755 | 1813 | 1832 | 1855 | 1925 | 1955 | 2025 | 2055 | 2125 | 2155 | 2225 | 2255 | 2325 | 2355 |  |  |  |  |
| The Hampshire Rose                | 1601 | 1621 | 1641 | 1701 | 1721 | 1741 | 1801 | 1819 | 1838 | 1901 | 1931 | 2001 | 2031 | 2101 | 2131 | 2201 | 2231 | 2301 | 2331 | 0001 |  |  |  |  |
| QA Hospital main entrance [F]     | 1609 | 1629 | 1649 | 1709 | 1729 | 1749 | 1807 | 1825 | 1844 | 1907 | 1937 | 2007 | 2037 | 2107 | 2137 | 2207 | 2237 | 2307 | 2337 | 0007 |  |  |  |  |
| <b>Cosham Health Centre [F]</b>   | 1614 | 1634 | 1654 | 1714 | 1734 | 1754 | 1810 | 1828 | 1847 | 1910 | 1940 | 2010 | 2040 | 2110 | 2140 | 2210 | 2240 | 2310 | 2340 | 0010 |  |  |  |  |
| Hilsea Crescent [H]               | 1619 | 1639 | 1659 | 1719 | 1739 | 1759 | 1814 | 1832 | 1851 | 1914 | 1944 | 2014 | 2044 | 2114 | 2144 | 2214 | 2244 | 2314 | 2344 | -    |  |  |  |  |
| Portsmouth International Port [B] | 1626 | 1646 | 1706 | 1726 | 1746 | 1806 | 1820 | 1838 | 1857 | 1920 | 1950 | 2020 | 2050 | 2120 | 2150 | 2220 | 2250 | 2320 | 2350 | -    |  |  |  |  |
| City Centre South [G]             | 1634 | 1654 | 1714 | 1734 | 1754 | 1813 | 1827 | 1845 | 1904 | 1927 | 1957 | 2027 | 2057 | 2127 | 2157 | 2227 | 2257 | 2327 | 2357 | -    |  |  |  |  |
| <b>The Hard/Gunwharf</b> [M]      | 1639 | 1659 | 1719 | 1739 | 1759 | 1817 | 1831 | 1849 | 1908 | 1931 | 2001 | 2031 | 2101 | 2131 | 2201 | 2231 | 2301 | 2331 | 0001 | -    |  |  |  |  |

## Mondays to Fridays

|                                     |      |      |      |      |      |      |      |      |       |    |    |       |      |      |      |      |      |      |      |      |      |
|-------------------------------------|------|------|------|------|------|------|------|------|-------|----|----|-------|------|------|------|------|------|------|------|------|------|
| <b>Havant Bus Station</b> ≈ [G]     | 0615 | 0645 | 0715 | 0745 | 0815 | 0845 | 0915 | 0945 |       | 15 | 45 |       | 1415 | 1445 | 1515 | 1545 | 1615 | 1645 | 1715 | 1745 | 1815 |
| West Leigh Worldham Road            | 0625 | 0655 | 0725 | 0757 | 0827 | 0857 | 0927 | 0957 |       | 27 | 57 |       | 1427 | 1457 | 1527 | 1557 | 1627 | 1657 | 1727 | 1757 | 1825 |
| Leigh Park Park Parade [A]          | 0635 | 0705 | 0735 | 0808 | 0838 | 0908 | 0938 | 1008 | then  | 38 | 08 |       | 1438 | 1508 | 1538 | 1608 | 1638 | 1708 | 1738 | 1808 | 1835 |
| Bedhampton Asda Hypermarket         | -    | -    | -    | -    | -    | 0915 | 0945 | 1015 | at    | 45 | 15 |       | 1445 | 1515 | -    | -    | -    | -    | -    | -    | -    |
| Purbrook Crookhorn Precinct         | 0644 | 0715 | 0745 | 0820 | 0850 | 0922 | 0952 | 1022 | these | 52 | 22 |       | 1452 | 1522 | 1549 | 1619 | 1649 | 1719 | 1749 | 1819 | 1843 |
| <b>QA Hospital QA Hospital Main</b> | 0654 | 0727 | 0757 | 0832 | 0902 | 0934 | 1004 | 1034 | times | 04 | 34 | until | 1504 | 1534 | 1601 | 1631 | 1701 | 1731 | 1801 | 1828 | 1852 |
| Cosham Health Centre [F]            | 0658 | 0731 | 0801 | 0836 | 0906 | 0938 | 1008 | 1038 | each  | 08 | 38 |       | 1508 | 1538 | 1605 | 1635 | 1705 | 1735 | 1805 | 1832 | 1856 |
| Hilsea Gladys Avenue                | 0704 | 0738 | 0808 | 0843 | 0913 | 0945 | 1015 | 1045 | hour  | 15 | 45 |       | 1515 | 1545 | 1612 | 1642 | 1712 | 1742 | 1812 | 1838 | 1902 |
| City Centre City Shops South [G]    | 0715 | 0753 | 0823 | 0856 | 0926 | 0956 | 1026 | 1056 |       | 26 | 56 |       | 1526 | 1556 | 1623 | 1653 | 1723 | 1753 | 1823 | 1847 | 1911 |
| <b>The Hard/Gunwharf</b> 🚶 🚲 [M]    | 0720 | 0758 | 0828 | 0901 | 0931 | 1001 | 1031 | 1101 |       | 31 | 01 |       | 1531 | 1601 | 1628 | 1658 | 1728 | 1758 | 1828 | 1852 | 1916 |

## Saturdays

|                                     |      |      |      |      |      |      |      |       |  |    |    |       |      |      |      |      |      |      |      |      |      |
|-------------------------------------|------|------|------|------|------|------|------|-------|--|----|----|-------|------|------|------|------|------|------|------|------|------|
| <b>Havant Bus Station</b> ≈ [G]     | 0640 | 0715 | 0745 | 0815 | 0845 | 0915 | 0945 |       |  | 15 | 45 |       | 1415 | 1445 | 1515 | 1545 | 1615 | 1645 | 1715 | 1745 | 1815 |
| West Leigh Worldham Road            | 0649 | 0724 | 0754 | 0827 | 0857 | 0927 | 0957 |       |  | 27 | 57 |       | 1427 | 1457 | 1527 | 1557 | 1627 | 1657 | 1727 | 1755 | 1824 |
| Leigh Park Park Parade [A]          | 0658 | 0733 | 0803 | 0838 | 0908 | 0938 | 1008 | then  |  | 38 | 08 |       | 1438 | 1508 | 1538 | 1608 | 1638 | 1708 | 1738 | 1805 | 1833 |
| Bedhampton Asda Hypermarket         | -    | -    | -    | -    | 0915 | 0945 | 1015 | at    |  | 45 | 15 |       | 1445 | 1515 | -    | -    | -    | -    | -    | -    | -    |
| Purbrook Crookhorn Precinct         | 0705 | 0740 | 0810 | 0846 | 0922 | 0952 | 1022 | these |  | 52 | 22 |       | 1452 | 1522 | 1549 | 1619 | 1649 | 1719 | 1749 | 1814 | 1840 |
| <b>QA Hospital QA Hospital Main</b> | 0714 | 0749 | 0819 | 0858 | 0934 | 1004 | 1034 | times |  | 04 | 34 | until | 1504 | 1534 | 1601 | 1631 | 1701 | 1731 | 1801 | 1824 | 1849 |
| Cosham Health Centre [F]            | 0718 | 0753 | 0823 | 0902 | 0938 | 1008 | 1038 | each  |  | 08 | 38 |       | 1508 | 1538 | 1605 | 1635 | 1705 | 1735 | 1805 | 1828 | 1853 |
| Hilsea Gladys Avenue                | 0725 | 0800 | 0830 | 0909 | 0945 | 1015 | 1045 | hour  |  | 15 | 45 |       | 1515 | 1545 | 1612 | 1642 | 1712 | 1742 | 1812 | 1834 | 1859 |
| City Centre City Shops South [G]    | 0735 | 0810 | 0840 | 0920 | 0956 | 1026 | 1056 |       |  | 26 | 56 |       | 1526 | 1556 | 1623 | 1653 | 1723 | 1753 | 1823 | 1843 | 1908 |
| <b>The Hard/Gunwharf</b> 🚶 🚲 [M]    | 0740 | 0815 | 0845 | 0925 | 1001 | 1031 | 1101 |       |  | 31 | 01 |       | 1531 | 1601 | 1628 | 1658 | 1728 | 1758 | 1828 | 1848 | 1913 |

No service on Sundays or Public Holidays

## Mondays to Fridays

|                                  |      |      |      |      |      |      |      |      |       |    |    |       |      |      |      |      |      |      |      |      |      |      |
|----------------------------------|------|------|------|------|------|------|------|------|-------|----|----|-------|------|------|------|------|------|------|------|------|------|------|
| <b>The Hard/Gunwharf</b> [M]     | 0605 | 0635 | 0705 | 0735 | 0805 | 0835 | 0905 | 0935 |       | 05 | 35 | 1405  | 1435 | 1505 | 1535 | 1605 | 1635 | 1715 | 1805 | 1840 | 1920 |      |
| City Centre City Shops South [D] | 0611 | 0641 | 0711 | 0741 | 0811 | 0841 | 0911 | 0941 |       | 11 | 41 | 1411  | 1441 | 1511 | 1541 | 1611 | 1641 | 1721 | 1811 | 1846 | 1926 |      |
| Stamshaw Mountbatten Centre      | 0622 | 0652 | 0722 | 0752 | 0822 | 0852 | 0922 | 0952 | then  | 22 | 52 | 1422  | 1452 | 1522 | 1552 | 1622 | 1652 | 1732 | 1822 | 1857 | 1937 |      |
| Cosham Health Centre [B]         | 0627 | 0659 | 0732 | 0802 | 0832 | 0900 | 0930 | 1000 | at    | 30 | 00 | 1430  | 1500 | 1529 | 1600 | 1630 | 1700 | 1740 | 1828 | 1903 | 1943 |      |
| <b>QA Hospital Main</b>          | 0631 | 0704 | 0737 | 0807 | 0837 | 0904 | 0934 | 1004 | these | 34 | 04 | 1434  | 1504 | 1534 | 1605 | 1635 | 1705 | 1745 | 1833 | 1907 | 1947 |      |
| Purbrook Crookhorn Precinct      | 0640 | 0713 | 0746 | 0816 | 0846 | 0914 | 0944 | 1014 | times | 44 | 14 | until | 1444 | 1514 | 1545 | 1616 | 1646 | 1716 | 1756 | 1844 | 1916 | 1956 |
| Bedhampton Asda Hypermarket      | -    | -    | -    | -    | -    | 0921 | 0951 | 1021 | each  | 51 | 21 | 1451  | 1521 | -    | -    | -    | -    | -    | -    | -    | -    |      |
| Leigh Park Park Parade [C]       | 0646 | 0721 | 0756 | 0826 | 0858 | 0928 | 0958 | 1028 | hour  | 58 | 28 | 1458  | 1528 | 1557 | 1627 | 1657 | 1727 | 1805 | 1853 | 1925 | 2005 |      |
| West Leigh Worldham Road         | 0654 | 0731 | 0808 | 0838 | 0910 | 0939 | 1009 | 1039 |       | 09 | 39 | 1509  | 1539 | 1608 | 1638 | 1708 | 1738 | 1815 | 1901 | 1933 | 2013 |      |
| <b>Havant Bus Station</b> [G]    | 0704 | 0744 | 0821 | 0851 | 0923 | 0952 | 1022 | 1052 |       | 22 | 52 | 1522  | 1552 | 1621 | 1651 | 1721 | 1751 | 1827 | 1911 | 1943 | 2023 |      |

## Saturdays

|                                  |      |      |      |      |      |      |       |    |    |       |      |      |      |      |      |      |      |      |      |      |
|----------------------------------|------|------|------|------|------|------|-------|----|----|-------|------|------|------|------|------|------|------|------|------|------|
| <b>The Hard/Gunwharf</b> [M]     | 0635 | 0715 | 0755 | 0835 | 0905 | 0935 |       | 05 | 35 | 1405  | 1435 | 1505 | 1535 | 1605 | 1635 | 1715 | 1805 | 1840 | 1920 |      |
| City Centre City Shops South [D] | 0641 | 0721 | 0801 | 0841 | 0911 | 0941 |       | 11 | 41 | 1411  | 1441 | 1511 | 1541 | 1611 | 1641 | 1721 | 1811 | 1846 | 1926 |      |
| Stamshaw Mountbatten Centre      | 0652 | 0732 | 0812 | 0852 | 0922 | 0952 | then  | 22 | 52 | 1422  | 1452 | 1522 | 1552 | 1622 | 1652 | 1732 | 1822 | 1857 | 1937 |      |
| Cosham Health Centre [B]         | 0659 | 0739 | 0819 | 0859 | 0929 | 0959 | at    | 30 | 00 | 1429  | 1459 | 1529 | 1600 | 1630 | 1700 | 1740 | 1828 | 1903 | 1943 |      |
| <b>QA Hospital Main</b>          | 0704 | 0744 | 0824 | 0904 | 0934 | 1004 | these | 34 | 04 | 1434  | 1504 | 1534 | 1605 | 1635 | 1705 | 1745 | 1833 | 1907 | 1947 |      |
| Purbrook Crookhorn Precinct      | 0713 | 0753 | 0833 | 0914 | 0944 | 1014 | times | 44 | 14 | until | 1444 | 1514 | 1545 | 1616 | 1646 | 1716 | 1756 | 1844 | 1916 | 1956 |
| Bedhampton Asda Hypermarket      | -    | -    | -    | 0921 | 0951 | 1021 | each  | 51 | 21 | 1451  | 1521 | -    | -    | -    | -    | -    | -    | -    | -    | -    |
| Leigh Park Park Parade [C]       | 0722 | 0802 | 0842 | 0928 | 0958 | 1028 | hour  | 58 | 28 | 1458  | 1528 | 1554 | 1627 | 1657 | 1727 | 1807 | 1853 | 1925 | 2005 |      |
| West Leigh Worldham Road         | 0732 | 0812 | 0852 | 0939 | 1009 | 1039 |       | 09 | 39 | 1509  | 1539 | 1605 | 1638 | 1708 | 1738 | 1818 | 1901 | 1933 | 2013 |      |
| <b>Havant Bus Station</b> [G]    | 0744 | 0824 | 0904 | 0952 | 1022 | 1052 |       | 22 | 52 | 1522  | 1552 | 1618 | 1651 | 1721 | 1751 | 1829 | 1911 | 1943 | 2023 |      |

No service on Sundays or Public Holidays

## Mondays to Fridays

|                                   |      |      |      |      |      |      |      |      |      |      |      |      |      |      |      |      |      |       |    |    |    |    |
|-----------------------------------|------|------|------|------|------|------|------|------|------|------|------|------|------|------|------|------|------|-------|----|----|----|----|
| <b>The Hard/Gunwharf</b> [K]      | 0450 | 0520 | 0550 | 0602 | 0615 | 0630 | 0645 | 0700 | 0715 | 0730 | 0745 | 0800 | 0815 | 0827 | 0837 | 0847 | 0857 |       | 07 | 17 | 27 | 37 |
| City Centre City Shops South [A]  | 0455 | 0525 | 0555 | 0607 | 0620 | 0635 | 0651 | 0706 | 0721 | 0736 | 0751 | 0806 | 0821 | 0833 | 0843 | 0853 | 0903 |       | 13 | 23 | 33 | 43 |
| Baffins Langstone Road            | 0503 | 0533 | 0603 | 0615 | 0629 | 0644 | 0702 | 0717 | 0732 | 0747 | 0802 | 0817 | 0832 | 0842 | 0852 | 0902 | 0912 | then  | 23 | 33 | 43 | 53 |
| Hilsea Green Lane                 | 0509 | 0539 | 0609 | 0621 | 0636 | 0651 | 0710 | 0725 | 0741 | 0756 | 0811 | 0826 | 0840 | 0850 | 0900 | 0910 | 0920 | at    | 30 | 40 | 50 | 00 |
| <b>Anchorage Park Morrisons</b>   | 0514 | 0544 | 0614 | 0628 | 0643 | 0658 | 0717 | 0732 | 0750 | 0805 | 0820 | 0835 | 0847 | 0857 | 0907 | 0917 | 0927 | these | 37 | 47 | 57 | 07 |
| <b>Farlington Walton Road</b>     | 0519 | 0549 | 0619 | 0634 | 0649 | 0704 | 0723 | 0738 | 0758 | 0813 | 0828 | -    | 0854 | -    | -    | 0924 | -    | times | -  | 54 | -  | -  |
| Bedhampton Rectory Avenue         | 0524 | 0554 | 0624 | 0639 | 0654 | 0709 | 0728 | 0743 | 0804 | 0819 | 0834 | -    | 0901 | -    | -    | 0931 | -    | each  | -  | 01 | -  | -  |
| Bedhampton Forty Acres            | -    | -    | -    | 0640 | -    | 0710 | -    | 0744 | -    | 0820 | -    | -    | -    | -    | -    | -    | -    | hour  | -  | -  | -  | -  |
| <b>Leigh Park Park Parade</b> [C] | 0532 | 0602 | 0632 | -    | 0702 | -    | 0737 | -    | 0815 | -    | 0845 | -    | 0913 | -    | -    | 0943 | -    | -     | -  | 13 | -  | -  |
| West Leigh Worldham Road          | 0540 | 0610 | 0640 | -    | 0710 | -    | 0747 | -    | 0827 | -    | 0857 | -    | 0924 | -    | -    | 0954 | -    | -     | -  | 24 | -  | -  |
| <b>Havant Bus Station</b> [G]     | 0550 | 0620 | 0650 | -    | 0720 | -    | 0800 | -    | 0840 | -    | 0910 | -    | 0937 | -    | -    | 1007 | -    | -     | -  | 37 | -  | -  |

19

|                                   |    |    |       |      |      |      |      |      |      |      |      |      |      |      |      |      |      |      |      |      |      |      |
|-----------------------------------|----|----|-------|------|------|------|------|------|------|------|------|------|------|------|------|------|------|------|------|------|------|------|
| <b>The Hard/Gunwharf</b> [K]      | 47 | 57 |       | 1507 | 1517 | 1527 | 1537 | 1547 | 1557 | 1607 | 1617 | 1627 | 1637 | 1647 | 1657 | 1712 | 1727 | 1742 | 1757 | 1817 | 1837 | 1907 |
| City Centre City Shops South [A]  | 53 | 03 |       | 1513 | 1523 | 1533 | 1543 | 1553 | 1603 | 1613 | 1623 | 1633 | 1643 | 1653 | 1703 | 1718 | 1733 | 1748 | 1803 | 1823 | 1843 | 1913 |
| Baffins Langstone Road            | 03 | 13 |       | 1522 | 1532 | 1542 | 1552 | 1602 | 1615 | 1625 | 1635 | 1645 | 1655 | 1705 | 1715 | 1730 | 1745 | 1800 | 1815 | 1835 | 1855 | 1921 |
| Hilsea Green Lane                 | 10 | 20 |       | 1530 | 1540 | 1550 | 1600 | 1610 | 1622 | 1632 | 1642 | 1652 | 1702 | 1712 | 1722 | 1737 | 1752 | 1807 | 1822 | 1842 | 1902 | 1927 |
| <b>Anchorage Park Morrisons</b>   | 17 | 27 |       | 1537 | 1547 | 1557 | 1607 | 1617 | 1629 | 1639 | 1649 | 1659 | 1709 | 1719 | 1729 | 1744 | 1759 | 1814 | 1829 | 1849 | 1909 | 1932 |
| <b>Farlington Walton Road</b>     | 24 | -  | until | -    | 1554 | -    | -    | 1624 | -    | 1646 | 1656 | 1706 | 1716 | 1726 | 1736 | 1751 | 1806 | 1821 | 1836 | 1856 | 1916 | 1936 |
| Bedhampton Rectory Avenue         | 31 | -  | -     | -    | 1601 | -    | -    | 1631 | -    | 1653 | 1703 | 1713 | 1723 | 1733 | 1743 | 1758 | 1813 | 1828 | 1843 | 1903 | 1923 | 1941 |
| Bedhampton Forty Acres            | -  | -  | -     | -    | -    | -    | -    | -    | -    | 1654 | -    | 1714 | 1724 | -    | 1744 | -    | 1814 | -    | 1844 | -    | -    | -    |
| <b>Leigh Park Park Parade</b> [C] | 43 | -  | -     | -    | 1613 | -    | -    | 1643 | -    | -    | 1715 | -    | -    | 1745 | -    | 1808 | -    | 1837 | -    | 1912 | 1932 | 1949 |
| West Leigh Worldham Road          | 54 | -  | -     | -    | 1624 | -    | -    | 1654 | -    | -    | 1726 | -    | -    | 1756 | -    | 1818 | -    | 1845 | -    | 1920 | 1940 | 1957 |
| <b>Havant Bus Station</b> [G]     | 07 | -  | -     | -    | 1637 | -    | -    | 1707 | -    | -    | 1739 | -    | -    | 1809 | -    | 1830 | -    | 1855 | -    | 1930 | 1950 | 2007 |

|                                   |      |      |      |      |      |      |      |      |      |      |      |      |  |  |  |  |  |  |  |  |  |  |
|-----------------------------------|------|------|------|------|------|------|------|------|------|------|------|------|--|--|--|--|--|--|--|--|--|--|
| <b>The Hard/Gunwharf</b> [K]      | 1937 | 2007 | 2037 | 2107 | 2137 | 2207 | 2237 | 2307 | 2337 | 0007 | 0037 | 0107 |  |  |  |  |  |  |  |  |  |  |
| City Centre City Shops South [A]  | 1943 | 2013 | 2043 | 2113 | 2143 | 2213 | 2243 | 2313 | 2343 | 0013 | 0043 | 0113 |  |  |  |  |  |  |  |  |  |  |
| Baffins Langstone Road            | 1951 | 2021 | 2051 | 2121 | 2151 | 2221 | 2251 | 2321 | 2351 | 0021 | 0051 | 0121 |  |  |  |  |  |  |  |  |  |  |
| Hilsea Green Lane                 | 1957 | 2027 | 2057 | 2127 | 2157 | 2227 | 2257 | 2327 | 2357 | 0027 | 0057 | 0127 |  |  |  |  |  |  |  |  |  |  |
| <b>Anchorage Park Morrisons</b>   | 2002 | 2032 | 2102 | 2132 | 2202 | 2232 | 2302 | 2332 | 0002 | 0032 | 0102 | 0132 |  |  |  |  |  |  |  |  |  |  |
| <b>Farlington Walton Road</b>     | 2006 | 2036 | 2106 | 2136 | 2206 | 2236 | 2306 | 2336 | 0006 | 0036 | 0106 | 0136 |  |  |  |  |  |  |  |  |  |  |
| Bedhampton Rectory Avenue         | 2011 | 2041 | 2111 | 2141 | 2211 | 2241 | 2311 | 2341 | 0011 | 0041 | 0111 | 0141 |  |  |  |  |  |  |  |  |  |  |
| Bedhampton Forty Acres            | -    | -    | -    | -    | -    | 2242 | -    | 2342 | 0012 | 0042 | 0112 | 0142 |  |  |  |  |  |  |  |  |  |  |
| <b>Leigh Park Park Parade</b> [C] | 2019 | 2049 | 2119 | 2149 | 2219 | -    | 2319 | -    | -    | -    | -    | -    |  |  |  |  |  |  |  |  |  |  |
| West Leigh Worldham Road          | 2027 | 2057 | 2127 | 2157 | 2227 | -    | 2327 | -    | -    | -    | -    | -    |  |  |  |  |  |  |  |  |  |  |
| <b>Havant Bus Station</b> [G]     | 2037 | 2107 | 2137 | 2207 | 2237 | -    | 2337 | -    | -    | -    | -    | -    |  |  |  |  |  |  |  |  |  |  |

# The Hard - Anchorage Park - Farlington - Leigh Park - Havant



# 21

## Saturdays

|                                   |      |      |      |      |      |      |      |      |      |      |      |      |      |       |    |    |    |    |    |    |         |
|-----------------------------------|------|------|------|------|------|------|------|------|------|------|------|------|------|-------|----|----|----|----|----|----|---------|
| <b>The Hard/Gunwharf</b> [K]      | 0540 | 0620 | 0700 | 0740 | 0807 | 0827 | 0847 | 0902 | 0917 | 0927 | 0937 | 0947 | 0957 |       | 07 | 17 | 27 | 37 | 47 | 57 | 1507    |
| City Centre City Shops South [A]  | 0545 | 0625 | 0705 | 0745 | 0813 | 0833 | 0853 | 0908 | 0923 | 0933 | 0943 | 0953 | 1003 |       | 13 | 23 | 33 | 43 | 53 | 03 | 1513    |
| Baffins Langstone Road            | 0553 | 0633 | 0713 | 0753 | 0823 | 0843 | 0903 | 0918 | 0933 | 0943 | 0953 | 1003 | 1013 | then  | 23 | 33 | 43 | 53 | 03 | 13 | 1523    |
| Hilsea Green Lane                 | 0559 | 0639 | 0719 | 0759 | 0830 | 0850 | 0910 | 0925 | 0940 | 0950 | 1000 | 1010 | 1020 | at    | 30 | 40 | 50 | 00 | 10 | 20 | 1530    |
| <b>Anchorage Park Morrisons</b>   | 0604 | 0644 | 0724 | 0804 | 0837 | 0857 | 0917 | 0932 | 0947 | 0957 | 1007 | 1017 | 1027 | these | 37 | 47 | 57 | 07 | 17 | 27 | 1537    |
| <b>Farlington Walton Road</b>     | 0609 | 0649 | 0729 | 0809 | 0844 | 0904 | 0924 | -    | 0954 | -    | -    | 1024 | -    | times | -  | 54 | -  | -  | 24 | -  | until - |
| Bedhampton Rectory Avenue         | 0614 | 0654 | 0734 | 0814 | 0849 | 0909 | 0931 | -    | 1001 | -    | -    | 1031 | -    | each  | -  | 01 | -  | -  | 31 | -  | -       |
| <b>Leigh Park Park Parade</b> [C] | 0622 | 0702 | 0742 | 0822 | 0857 | 0918 | 0940 | -    | 1013 | -    | -    | 1043 | -    | hour  | -  | 13 | -  | -  | 43 | -  | -       |
| West Leigh Worldham Road          | 0630 | 0710 | 0750 | 0830 | 0905 | 0928 | 0950 | -    | 1024 | -    | -    | 1054 | -    | -     | -  | 24 | -  | -  | 54 | -  | -       |
| <b>Havant Bus Station</b> [G]     | 0640 | 0720 | 0800 | 0840 | 0915 | 0940 | 1002 | -    | 1037 | -    | -    | 1107 | -    | -     | 37 | -  | -  | -  | 07 | -  | -       |

|                                   |      |      |      |      |      |      |      |      |      |      |      |      |      |      |      |      |      |      |      |      |      |      |
|-----------------------------------|------|------|------|------|------|------|------|------|------|------|------|------|------|------|------|------|------|------|------|------|------|------|
| <b>The Hard/Gunwharf</b> [K]      | 1517 | 1527 | 1537 | 1547 | 1557 | 1612 | 1627 | 1642 | 1657 | 1712 | 1727 | 1742 | 1757 | 1817 | 1837 | 1907 | 1937 | 2007 | 2037 | 2107 | 2137 | 2207 |
| City Centre City Shops South [A]  | 1523 | 1533 | 1543 | 1553 | 1603 | 1618 | 1633 | 1648 | 1703 | 1718 | 1733 | 1748 | 1803 | 1823 | 1843 | 1913 | 1943 | 2013 | 2043 | 2113 | 2143 | 2213 |
| Baffins Langstone Road            | 1533 | 1543 | 1553 | 1603 | 1613 | 1628 | 1643 | 1658 | 1713 | 1728 | 1743 | 1758 | 1813 | 1833 | 1853 | 1921 | 1951 | 2021 | 2051 | 2121 | 2151 | 2221 |
| Hilsea Green Lane                 | 1540 | 1550 | 1600 | 1610 | 1620 | 1635 | 1650 | 1705 | 1720 | 1735 | 1750 | 1805 | 1820 | 1840 | 1900 | 1927 | 1957 | 2027 | 2057 | 2127 | 2157 | 2227 |
| <b>Anchorage Park Morrisons</b>   | 1547 | 1557 | 1607 | 1617 | 1627 | 1642 | 1657 | 1712 | 1727 | 1742 | 1757 | 1812 | 1827 | 1847 | 1907 | 1932 | 2002 | 2032 | 2102 | 2132 | 2202 | 2232 |
| <b>Farlington Walton Road</b>     | 1554 | -    | 1613 | 1624 | -    | 1648 | 1703 | 1718 | 1733 | 1748 | 1803 | 1818 | 1833 | 1853 | 1913 | 1936 | 2006 | 2036 | 2106 | 2136 | 2206 | 2236 |
| Bedhampton Rectory Avenue         | 1601 | -    | -    | 1631 | -    | -    | 1710 | -    | 1740 | 1754 | 1809 | 1824 | 1839 | 1859 | 1919 | 1941 | 2011 | 2041 | 2111 | 2141 | 2211 | 2241 |
| Bedhampton Forty Acres            | -    | -    | -    | -    | -    | -    | -    | 1741 | -    | 1810 | -    | 1840 | -    | -    | -    | -    | -    | -    | -    | -    | -    | 2242 |
| <b>Leigh Park Park Parade</b> [C] | 1613 | -    | -    | 1643 | -    | -    | 1722 | -    | -    | 1804 | -    | 1832 | -    | 1907 | 1927 | 1949 | 2019 | 2049 | 2119 | 2149 | 2219 | -    |
| West Leigh Worldham Road          | 1624 | -    | -    | 1654 | -    | -    | 1732 | -    | -    | 1812 | -    | 1840 | -    | 1915 | 1935 | 1957 | 2027 | 2057 | 2127 | 2157 | 2227 | -    |
| <b>Havant Bus Station</b> [G]     | 1637 | -    | -    | 1707 | -    | -    | 1742 | -    | -    | 1822 | -    | 1850 | -    | 1925 | 1945 | 2007 | 2037 | 2107 | 2137 | 2207 | 2237 | -    |

|                                   |      |      |      |      |      |      |
|-----------------------------------|------|------|------|------|------|------|
| <b>The Hard/Gunwharf</b> [K]      | 2237 | 2307 | 2337 | 0007 | 0037 | 0107 |
| City Centre City Shops South [A]  | 2243 | 2313 | 2343 | 0013 | 0043 | 0113 |
| Baffins Langstone Road            | 2251 | 2321 | 2351 | 0021 | 0051 | 0121 |
| Hilsea Green Lane                 | 2257 | 2327 | 2357 | 0027 | 0057 | 0127 |
| <b>Anchorage Park Morrisons</b>   | 2302 | 2332 | 0002 | 0032 | 0102 | 0132 |
| <b>Farlington Walton Road</b>     | 2306 | 2336 | 0006 | 0036 | 0106 | 0136 |
| Bedhampton Rectory Avenue         | 2311 | 2341 | 0011 | 0041 | 0111 | 0141 |
| Bedhampton Forty Acres            | -    | 2342 | 0012 | 0042 | 0112 | 0142 |
| <b>Leigh Park Park Parade</b> [C] | 2319 | -    | -    | -    | -    | -    |
| West Leigh Worldham Road          | 2327 | -    | -    | -    | -    | -    |
| <b>Havant Bus Station</b> [G]     | 2337 | -    | -    | -    | -    | -    |

## Sundays and Public Holidays

|                                   |      |      |      |      |      |      |      |      |       |    |    |    |       |      |      |      |      |      |      |      |
|-----------------------------------|------|------|------|------|------|------|------|------|-------|----|----|----|-------|------|------|------|------|------|------|------|
| <b>The Hard/Gunwharf</b> [K]      | -    | 0835 | 0905 | 0935 | 1005 | 1030 | 1050 | 1110 |       | 30 | 50 | 10 | 1730  | 1750 | 1810 | 1835 | 1935 | 2035 | 2145 |      |
| City Centre City Shops South [A]  | -    | 0840 | 0910 | 0940 | 1010 | 1036 | 1056 | 1116 |       | 36 | 56 | 16 | 1736  | 1756 | 1816 | 1841 | 1941 | 2040 | 2150 |      |
| Baffins Langstone Road            | -    | 0848 | 0918 | 0948 | 1018 | 1046 | 1106 | 1126 | then  | 46 | 06 | 26 | 1746  | 1806 | 1826 | 1849 | 1949 | 2048 | 2158 |      |
| Hilsea Green Lane                 | -    | 0855 | 0925 | 0955 | 1025 | 1053 | 1113 | 1133 | at    | 53 | 13 | 33 | until | 1753 | 1813 | 1833 | 1855 | 1955 | 2054 | 2204 |
| <b>Anchorage Park Morrisons</b>   | -    | 0900 | 0930 | 1000 | 1030 | 1100 | 1120 | 1140 | these | 00 | 20 | 40 | 1800  | 1820 | 1840 | 1900 | 2000 | 2058 | 2208 |      |
| <b>Farlington Walton Road</b>     | 0751 | 0906 | -    | 1006 | -    | 1106 | -    | -    | times | 06 | -  | -  | 1805  | -    | -    | 1905 | 2005 | 2102 | 2212 |      |
| Bedhampton Rectory Avenue         | 0757 | 0912 | -    | 1012 | -    | 1112 | -    | -    | each  | 12 | -  | -  | 1810  | -    | -    | 1910 | 2010 | 2106 | 2216 |      |
| Bedhampton Forty Acres            | -    | -    | -    | -    | -    | -    | -    | -    | hour  | -  | -  | -  | -     | -    | -    | -    | -    | -    | 2107 | 2217 |
| <b>Leigh Park Park Parade</b> [C] | 0805 | 0921 | -    | 1021 | -    | 1121 | -    | -    |       | 21 | -  | -  | 1817  | -    | -    | 1917 | 2017 | -    | -    |      |
| West Leigh Worldham Road          | 0813 | 0930 | -    | 1030 | -    | 1130 | -    | -    |       | 30 | -  | -  | 1825  | -    | -    | 1925 | 2025 | -    | -    |      |
| <b>Havant Bus Station</b> [G]     | 0822 | 0942 | -    | 1042 | -    | 1142 | -    | -    |       | 42 | -  | -  | 1835  | -    | -    | 1935 | 2035 | -    | -    |      |

21.07.24

21

## THE 24 HOUR CLOCK

All timings are shown in the 24 hour clock, for example:

0526 = 5.26am

0804 = 8.04am

1059 = 10.59am

1200 = 12 noon

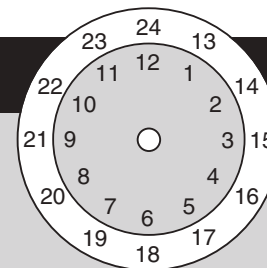
1527 = 3.27pm

1708 = 5.08pm

2147 = 9.47pm

2400 = 12 midnight

0036 = 12.36am



## Mondays to Fridays

|                                  |      |      |      |      |      |      |      |      |      |      |      |      |      |      |      |      |      |      |      |      |
|----------------------------------|------|------|------|------|------|------|------|------|------|------|------|------|------|------|------|------|------|------|------|------|
| <b>Havant Bus Station</b> ⇌ [G]  | 0415 | 0455 | 0525 | -    | 0555 | -    | -    | 0630 | -    | -    | 0700 | -    | -    | 0730 | -    | -    | 0800 | -    | -    | 0830 |
| West Leigh Worldham Road [A]     | 0424 | 0504 | 0534 | -    | 0604 | -    | -    | 0640 | -    | -    | 0710 | -    | -    | 0740 | -    | -    | 0812 | -    | -    | 0842 |
| <b>Leigh Park Park Parade</b>    | 0433 | 0513 | 0543 | -    | 0613 | -    | -    | 0650 | -    | -    | 0720 | -    | -    | 0750 | -    | -    | 0823 | -    | -    | 0853 |
| Bedhampton Forty Acres           | -    | -    | -    | -    | -    | -    | 0634 | 0649 | -    | 0708 | 0718 | -    | 0738 | 0748 | -    | 0808 | -    | -    | -    | -    |
| Bedhampton Rectory Avenue        | 0440 | 0520 | 0550 | -    | 0620 | 0635 | 0650 | 0700 | 0710 | 0720 | 0730 | 0740 | 0750 | 0800 | 0810 | -    | 0833 | -    | -    | 0903 |
| <b>Farlington Walton Road</b>    | 0446 | 0526 | 0556 | 0611 | 0626 | 0641 | 0656 | 0707 | 0717 | 0727 | 0737 | 0747 | 0757 | 0807 | 0817 | -    | 0842 | -    | -    | 0912 |
| <b>Anchorage Park Morrisons</b>  | 0450 | 0530 | 0600 | 0615 | 0630 | 0645 | 0700 | 0713 | 0723 | 0733 | 0743 | 0753 | 0803 | 0813 | 0823 | 0837 | 0849 | 0859 | 0909 | 0919 |
| Hilsea Green Lane                | 0455 | 0535 | 0605 | 0620 | 0635 | 0650 | 0705 | 0720 | 0730 | 0740 | 0750 | 0800 | 0810 | 0820 | 0830 | 0843 | 0855 | 0905 | 0915 | 0925 |
| Baffins Milton Road              | 0502 | 0542 | 0612 | 0627 | 0642 | 0657 | 0712 | 0727 | 0740 | 0751 | 0802 | 0812 | 0822 | 0832 | 0842 | 0854 | 0905 | 0915 | 0925 | 0935 |
| City Centre City Shops South [G] | 0510 | 0550 | 0620 | 0635 | 0650 | 0705 | 0720 | 0735 | 0750 | 0804 | 0816 | 0826 | 0836 | 0846 | 0856 | 0906 | 0916 | 0926 | 0936 | 0946 |
| <b>The Hard/Gunwharf</b> ⇌ [M]   | 0515 | 0555 | 0625 | 0640 | 0655 | 0710 | 0725 | 0740 | 0755 | 0809 | 0821 | 0831 | 0841 | 0851 | 0901 | 0911 | 0921 | 0931 | 0941 | 0951 |

22

|                                  |       |    |    |    |    |    |      |       |      |      |      |      |      |      |      |      |      |      |      |      |      |      |
|----------------------------------|-------|----|----|----|----|----|------|-------|------|------|------|------|------|------|------|------|------|------|------|------|------|------|
| <b>Havant Bus Station</b> ⇌ [G]  | 00    | -  | -  | 30 | -  | -  | 1500 | -     | -    | 1530 | -    | 1600 | -    | 1630 | -    | 1700 | 1730 | 1800 | 1830 | 1900 |      |      |
| West Leigh Worldham Road [A]     | 12    | -  | -  | 42 | -  | -  | 1512 | -     | -    | 1542 | -    | 1612 | -    | 1642 | -    | 1712 | 1742 | 1810 | 1839 | 1909 |      |      |
| <b>Leigh Park Park Parade</b>    | 23    | -  | -  | 53 | -  | -  | 1523 | -     | -    | 1553 | -    | 1623 | -    | 1653 | -    | 1723 | 1752 | 1820 | 1848 | 1918 |      |      |
| Bedhampton Forty Acres           | then  | -  | -  | -  | -  | -  | -    | -     | -    | -    | -    | -    | -    | 1646 | -    | 1716 | -    | -    | -    | -    |      |      |
| Bedhampton Rectory Avenue        | at    | 33 | -  | -  | 03 | -  | -    | 1533  | -    | -    | 1603 | -    | 1633 | 1648 | 1703 | 1718 | 1733 | 1800 | 1828 | 1855 | 1925 |      |
| <b>Farlington Walton Road</b>    | these | 42 | -  | -  | 12 | -  | -    | until | 1542 | -    | -    | 1612 | -    | 1642 | 1657 | 1712 | 1727 | 1742 | 1808 | 1835 | 1901 | 1931 |
| <b>Anchorage Park Morrisons</b>  | times | 49 | 59 | 09 | 19 | 29 | 39   | 1549  | 1559 | 1609 | 1619 | 1634 | 1649 | 1704 | 1719 | 1734 | 1749 | 1815 | 1840 | 1905 | 1935 |      |
| Hilsea Green Lane                | each  | 55 | 05 | 15 | 25 | 35 | 45   | 1555  | 1605 | 1615 | 1625 | 1640 | 1655 | 1710 | 1725 | 1740 | 1755 | 1820 | 1845 | 1910 | 1940 |      |
| Baffins Milton Road              | hour  | 05 | 15 | 25 | 35 | 45 | 55   | 1605  | 1617 | 1627 | 1637 | 1652 | 1707 | 1722 | 1737 | 1752 | 1807 | 1828 | 1852 | 1917 | 1947 |      |
| City Centre City Shops South [G] |       | 16 | 26 | 36 | 46 | 56 | 06   | 1616  | 1628 | 1638 | 1648 | 1703 | 1718 | 1733 | 1748 | 1803 | 1818 | 1838 | 1900 | 1925 | 1955 |      |
| <b>The Hard/Gunwharf</b> ⇌ [M]   |       | 21 | 31 | 41 | 51 | 01 | 11   | 1621  | 1633 | 1643 | 1653 | 1708 | 1723 | 1738 | 1753 | 1808 | 1823 | 1843 | 1905 | 1930 | 2000 |      |

|                                  |      |      |      |      |      |      |      |      |
|----------------------------------|------|------|------|------|------|------|------|------|
| <b>Havant Bus Station</b> ⇌ [G]  | 1930 | 2000 | 2030 | 2100 | 2130 | 2200 | 2230 | 2300 |
| West Leigh Worldham Road [A]     | 1939 | 2009 | 2039 | 2109 | 2139 | 2209 | 2239 | 2309 |
| <b>Leigh Park Park Parade</b>    | 1948 | 2018 | 2048 | 2118 | 2148 | 2218 | 2248 | 2318 |
| Bedhampton Rectory Avenue        | 1955 | 2025 | 2055 | 2125 | 2155 | 2225 | 2255 | 2325 |
| <b>Farlington Walton Road</b>    | 2001 | 2031 | 2101 | 2131 | 2201 | 2231 | 2301 | 2331 |
| <b>Anchorage Park Morrisons</b>  | 2005 | 2035 | 2105 | 2135 | 2205 | 2235 | 2305 | 2335 |
| Hilsea Green Lane                | 2010 | 2040 | 2110 | 2140 | 2210 | 2240 | 2310 | 2340 |
| Baffins Milton Road              | 2017 | 2047 | 2117 | 2147 | 2217 | 2247 | 2317 | 2347 |
| City Centre City Shops South [G] | 2025 | 2055 | 2125 | 2155 | 2225 | 2255 | 2325 | 2355 |
| <b>The Hard/Gunwharf</b> ⇌ [M]   | 2030 | 2100 | 2130 | 2200 | 2230 | 2300 | 2330 | 2400 |



# Havant - Leigh Park - Farlington - Anchorage Park - The Hard



# 21

## Saturdays

|                                  |      |      |      |      |      |      |      |      |      |      |      |      |      |      |       |    |    |    |    |       |      |      |
|----------------------------------|------|------|------|------|------|------|------|------|------|------|------|------|------|------|-------|----|----|----|----|-------|------|------|
| <b>Havant Bus Station</b> ⇌ [G]  | -    | -    | 0620 | 0650 | -    | 0730 | -    | 0800 | -    | -    | 0830 | -    | -    | 00   | -     | -  | 30 | -  | -  | 1430  |      |      |
| West Leigh Worldham Road [A]     | -    | -    | 0629 | 0659 | -    | 0739 | -    | 0809 | -    | -    | 0842 | -    | -    | 12   | -     | -  | 42 | -  | -  | 1442  |      |      |
| <b>Leigh Park Park Parade</b>    | -    | -    | 0638 | 0708 | -    | 0748 | -    | 0818 | -    | -    | 0853 | -    | -    | 23   | -     | -  | 53 | -  | -  | 1453  |      |      |
| Bedhampton Forty Acres           | -    | -    | -    | -    | -    | -    | -    | -    | 0844 | -    | -    | -    | -    | then | -     | -  | -  | -  | -  | -     |      |      |
| Bedhampton Rectory Avenue        | -    | -    | 0645 | 0715 | -    | 0755 | -    | 0825 | -    | 0845 | -    | 0902 | -    | -    | at    | 33 | -  | 03 | -  | 1503  |      |      |
| <b>Farlington Walton Road</b>    | 0546 | 0626 | 0652 | 0722 | 0742 | 0802 | -    | 0832 | 0842 | 0852 | -    | 0909 | 0922 | -    | these | 42 | -  | 12 | -  | until | 1512 |      |
| <b>Anchorage Park Morrisons</b>  | 0550 | 0630 | 0659 | 0729 | 0749 | 0809 | 0824 | 0839 | 0849 | 0859 | 0909 | 0916 | 0929 | 0939 | times | 49 | 59 | 09 | 19 | 29    | 39   | 1519 |
| Hilsea Green Lane                | 0555 | 0635 | 0705 | 0735 | 0755 | 0815 | 0830 | 0845 | 0855 | 0905 | 0915 | 0922 | 0935 | 0945 | each  | 55 | 05 | 15 | 25 | 35    | 45   | 1525 |
| Baffins Milton Road              | 0602 | 0642 | 0715 | 0745 | 0805 | 0825 | 0840 | 0855 | 0905 | 0915 | 0925 | 0932 | 0945 | 0955 | hour  | 05 | 15 | 25 | 35 | 45    | 55   | 1535 |
| City Centre City Shops South [G] | 0610 | 0650 | 0725 | 0755 | 0815 | 0835 | 0851 | 0906 | 0916 | 0926 | 0936 | 0943 | 0956 | 1006 |       | 16 | 26 | 36 | 46 | 56    | 06   | 1546 |
| <b>The Hard/Gunwharf</b> ⇌ [M]   | 0615 | 0655 | 0730 | 0800 | 0820 | 0840 | 0856 | 0911 | 0921 | 0931 | 0941 | 0948 | 1001 | 1011 |       | 21 | 31 | 41 | 51 | 01    | 11   | 1551 |

|                                  |      |      |      |      |      |      |      |      |      |      |      |      |      |      |      |      |      |      |      |      |      |      |
|----------------------------------|------|------|------|------|------|------|------|------|------|------|------|------|------|------|------|------|------|------|------|------|------|------|
| <b>Havant Bus Station</b> ⇌ [G]  | -    | 1500 | -    | 1530 | -    | 1600 | -    | 1630 | -    | 1700 | 1730 | 1800 | 1830 | 1900 | 1930 | 2000 | 2030 | 2100 | 2130 | 2200 | 2230 | 2300 |
| West Leigh Worldham Road [A]     | -    | 1512 | -    | 1542 | -    | 1612 | -    | 1642 | -    | 1712 | 1740 | 1809 | 1839 | 1909 | 1939 | 2009 | 2039 | 2109 | 2139 | 2209 | 2239 | 2309 |
| <b>Leigh Park Park Parade</b>    | -    | 1523 | -    | 1553 | -    | 1623 | -    | 1653 | -    | 1723 | 1750 | 1818 | 1848 | 1918 | 1948 | 2018 | 2048 | 2118 | 2148 | 2218 | 2248 | 2318 |
| Bedhampton Rectory Avenue        | -    | 1533 | -    | 1603 | -    | 1633 | -    | 1703 | -    | 1733 | 1759 | 1825 | 1855 | 1925 | 1955 | 2025 | 2055 | 2125 | 2155 | 2225 | 2255 | 2325 |
| <b>Farlington Walton Road</b>    | -    | 1542 | -    | 1612 | -    | 1642 | 1657 | 1712 | 1727 | 1742 | 1806 | 1831 | 1901 | 1931 | 2001 | 2031 | 2101 | 2131 | 2201 | 2231 | 2301 | 2331 |
| <b>Anchorage Park Morrisons</b>  | 1534 | 1549 | 1604 | 1619 | 1634 | 1649 | 1704 | 1719 | 1734 | 1749 | 1811 | 1835 | 1905 | 1935 | 2005 | 2035 | 2105 | 2135 | 2205 | 2235 | 2305 | 2335 |
| Hilsea Green Lane                | 1540 | 1555 | 1610 | 1625 | 1640 | 1655 | 1710 | 1725 | 1740 | 1755 | 1816 | 1840 | 1910 | 1940 | 2010 | 2040 | 2110 | 2140 | 2210 | 2240 | 2310 | 2340 |
| Baffins Milton Road              | 1550 | 1605 | 1620 | 1635 | 1650 | 1705 | 1720 | 1735 | 1750 | 1805 | 1823 | 1847 | 1917 | 1947 | 2017 | 2047 | 2117 | 2147 | 2217 | 2247 | 2317 | 2347 |
| City Centre City Shops South [G] | 1601 | 1616 | 1631 | 1646 | 1701 | 1716 | 1731 | 1746 | 1801 | 1816 | 1831 | 1855 | 1925 | 1955 | 2025 | 2055 | 2125 | 2155 | 2225 | 2255 | 2325 | 2355 |
| <b>The Hard/Gunwharf</b> ⇌ [M]   | 1606 | 1621 | 1636 | 1651 | 1706 | 1721 | 1736 | 1751 | 1806 | 1821 | 1836 | 1900 | 1930 | 2000 | 2030 | 2100 | 2130 | 2200 | 2230 | 2300 | 2330 | 2400 |

## Sundays and Public Holidays

|                                  |      |      |      |      |      |       |      |      |      |       |      |      |      |      |      |      |      |   |   |   |   |   |
|----------------------------------|------|------|------|------|------|-------|------|------|------|-------|------|------|------|------|------|------|------|---|---|---|---|---|
| <b>Havant Bus Station</b> ⇌ [G]  | 0730 | -    | 0830 | -    | -    | -     | 1530 | -    | -    | -     | 1630 | -    | 1730 | 1830 | 1930 | -    | -    | - | - | - | - | - |
| West Leigh Worldham Road [A]     | 0740 | -    | 0840 | -    | -    | -     | 1540 | -    | -    | -     | 1640 | -    | 1740 | 1840 | 1940 | -    | -    | - | - | - | - | - |
| <b>Leigh Park Park Parade</b>    | 0750 | -    | 0850 | -    | -    | then  | 1550 | -    | -    | -     | 1650 | -    | 1750 | 1850 | 1950 | -    | -    | - | - | - | - | - |
| Bedhampton Forty Acres           | -    | -    | -    | -    | -    | at    | -    | -    | -    | -     | -    | -    | -    | -    | -    | -    | 2108 | - | - | - | - | - |
| Bedhampton Rectory Avenue        | 0758 | -    | 0858 | -    | -    | these | 1559 | -    | -    | -     | 1659 | -    | 1759 | 1859 | 1959 | 2109 | -    | - | - | - | - | - |
| <b>Farlington Walton Road</b>    | 0802 | -    | 0902 | -    | -    | times | 1605 | -    | -    | until | 1705 | -    | 1803 | 1903 | 2003 | 2113 | -    | - | - | - | - | - |
| <b>Anchorage Park Morrisons</b>  | 0806 | 0836 | 0906 | 0930 | 0950 | each  | 1610 | 1630 | 1650 | -     | 1710 | 1730 | 1807 | 1907 | 2007 | 2117 | -    | - | - | - | - | - |
| Hilsea Green Lane                | 0811 | 0841 | 0911 | 0936 | 0957 | hour  | 1616 | 1636 | 1656 | -     | 1716 | 1736 | 1811 | 1911 | 2011 | 2121 | -    | - | - | - | - | - |
| Baffins Milton Road              | 0817 | 0847 | 0917 | 0944 | 1007 | -     | 1626 | 1646 | 1706 | -     | 1726 | 1746 | 1817 | 1917 | 2017 | 2127 | -    | - | - | - | - | - |
| City Centre City Shops South [G] | 0825 | 0855 | 0925 | 0955 | 1018 | -     | 1637 | 1657 | 1717 | -     | 1737 | 1757 | 1825 | 1925 | 2025 | 2135 | -    | - | - | - | - | - |
| <b>The Hard/Gunwharf</b> ⇌ [M]   | 0830 | 0900 | 0930 | 1000 | 1023 | -     | 1642 | 1702 | 1722 | -     | 1742 | 1802 | 1830 | 1930 | 2030 | 2140 | -    | - | - | - | - | - |

## Fourth Friday of each month

|                                   | PB       |
|-----------------------------------|----------|
| West Meon o/s The Thomas Lord     | 0900     |
| Warnford adj Village Hall         | 0903     |
| Exton o/s The Shoe Inn            | 0908     |
| Meonstoke adj Corhampton Stores   | 0910     |
| Meonstoke adj Pound Cottages      | 0914     |
| Droxford Square                   | 0921     |
| Brockbridge opp The Hurdles       | 0925     |
| Soberton Village Hall             | 0929     |
| Soberton War Memorial             | 0933     |
| Soberton Heath opp Chapel Pond    | 0936     |
| Soberton Heath nr Bold Forester   | 0938     |
| Newtown opp Rookesbury Hall       | 0940     |
| Waterlooville nr Library          | 0957     |
| <b>Waterlooville nr Sainsbury</b> | arr 1005 |
| Waterlooville nr Sainsbury        | dep 1200 |
| Waterlooville nr Library          | 1205     |

CODE: **PB** - Pre-booking on 01489 877499 required

24

31.10.22



**Contactless is accepted on  
First and Stagecoach buses**

**We accept contactless payments**

## Mondays to Fridays

|   |      |      |      |      |      |      |      |       |      |      |      |      |      |       |      |      |      |      |      |      |      |      |      |
|---|------|------|------|------|------|------|------|-------|------|------|------|------|------|-------|------|------|------|------|------|------|------|------|------|
| <b>Leigh Park Strouden Court</b>        | 0005 | 0035 | 0105 | 0205 | 0305 | 0405 | 0505 | -     | 0524 | 0539 | 0554 | 0604 | 0614 | -     | 0624 | 0634 | 0644 | 0654 | 0704 | 0714 | 0724 | 0734 | 0744 |
| Leigh Park Southfield Walk              | 0008 | 0038 | 0108 | 0208 | 0308 | 0408 | 0508 | -     | 0527 | 0542 | 0557 | 0607 | 0617 | -     | 0627 | 0637 | 0647 | 0657 | 0707 | 0717 | 0727 | 0737 | 0747 |
| Leigh Park Park Parade[A]               | 0013 | 0043 | 0113 | 0213 | 0313 | 0413 | 0513 | -     | 0533 | 0548 | 0603 | 0613 | 0623 | -     | 0634 | 0644 | 0654 | 0704 | 0714 | 0724 | 0734 | 0744 | 0754 |
| Havant Bus Station ⇌ [E] Arr            | 0018 | 0048 | 0118 | 0218 | 0318 | 0418 | 0518 | -     | 0540 | 0555 | 0610 | 0620 | 0630 | -     | 0644 | 0654 | 0704 | 0714 | 0724 | 0734 | 0744 | 0754 | 0804 |
| <b>Havant Bus Station ⇌ [E] Dep</b>     | 0020 | 0050 | 0120 | 0220 | 0320 | 0420 | 0520 | -     | 0544 | 0559 | 0614 | 0624 | 0634 | -     | 0650 | 0700 | 0710 | 0720 | 0730 | 0740 | 0750 | 0800 | 0810 |
| Bedhampton Rectory Avenue               | 0026 | 0056 | 0126 | 0226 | 0326 | 0426 | 0526 | 0512f | 0552 | 0607 | 0622 | 0632 | 0642 | 0649f | 0659 | 0709 | 0719 | 0729 | 0739 | 0749 | 0759 | 0809 | 0819 |
| <b>Cosham Health Centre [F]</b>         | 0032 | 0102 | 0132 | 0232 | 0332 | 0432 | 0532 | 0518  | 0601 | 0616 | 0631 | 0641 | 0651 | 0700  | 0710 | 0720 | 0730 | 0740 | 0750 | 0800 | 0810 | 0820 | 0830 |
| <b>North End North End Junction [G]</b> | 0038 | 0108 | 0138 | 0238 | 0338 | 0438 | 0538 | 0524  | 0609 | 0624 | 0639 | 0649 | 0659 | 0711  | 0721 | 0731 | 0741 | 0751 | 0801 | 0811 | 0821 | 0831 | 0841 |
| City Centre City Shops South [C]        | 0047 | 0117 | 0147 | 0247 | 0347 | 0447 | 0547 | 0533  | 0620 | 0637 | 0652 | 0702 | 0712 | 0727  | 0737 | 0747 | 0757 | 0807 | 0817 | 0827 | 0837 | 0847 | 0855 |
| <b>The Hard/Gunwharf ￼ [M]</b>          | 0052 | 0122 | 0152 | 0252 | 0352 | 0452 | 0552 | 0538  | 0625 | 0642 | 0657 | 0707 | 0717 | 0732  | 0742 | 0752 | 0802 | 0812 | 0822 | 0832 | 0842 | 0852 | 0900 |
| Southsea Southsea Shops [A]             | 0058 | 0128 | 0158 | 0258 | 0358 | 0458 | 0558 | 0544  | 0632 | 0651 | 0706 | 0716 | 0726 | 0742  | 0752 | 0802 | 0812 | 0822 | 0832 | 0842 | 0852 | 0902 | 0909 |
| <b>Southsea South Parade Pier [D]</b>   | 0101 | 0131 | 0201 | 0301 | 0401 | 0501 | 0601 | 0547  | 0636 | 0656 | 0711 | 0721 | 0731 | 0748  | 0758 | 0808 | 0818 | 0828 | 0838 | 0848 | 0858 | 0908 | 0915 |

|   |      |       |    |    |    |    |    |    |       |      |      |      |      |      |      |      |      |      |      |      |      |      |      |      |
|---|------|-------|----|----|----|----|----|----|-------|------|------|------|------|------|------|------|------|------|------|------|------|------|------|------|
| <b>Leigh Park Strouden Court</b>        | 0754 | 04    | 14 | 24 | 34 | 44 | 54 |    | 1354  | 1404 | 1414 | 1424 | 1434 | 1444 | 1454 | 1504 | 1514 | 1524 | 1534 | 1544 | 1554 | 1604 | 1614 |      |
| Leigh Park Southfield Walk              | 0757 | 07    | 17 | 27 | 37 | 47 | 57 |    | 1357  | 1407 | 1417 | 1427 | 1437 | 1447 | 1457 | 1507 | 1517 | 1527 | 1537 | 1547 | 1557 | 1607 | 1617 |      |
| Leigh Park Park Parade[A]               | 0804 | 14    | 24 | 34 | 44 | 54 | 04 |    | 1404  | 1414 | 1424 | 1434 | 1444 | 1454 | 1504 | 1517 | 1527 | 1537 | 1547 | 1557 | 1607 | 1617 | 1627 |      |
| Havant Bus Station ⇌ [E] Arr            | 0814 | then  | 24 | 34 | 44 | 54 | 04 | 14 |       | 1414 | 1424 | 1434 | 1444 | 1454 | 1504 | 1514 | 1529 | 1539 | 1549 | 1559 | 1609 | 1619 | 1629 | 1639 |
| <b>Havant Bus Station ⇌ [E] Dep</b>     | 0820 | at    | 30 | 40 | 50 | 00 | 10 | 20 |       | 1420 | 1430 | 1440 | 1450 | 1500 | 1510 | 1520 | 1535 | 1545 | 1555 | 1605 | 1615 | 1625 | 1635 | 1645 |
| Bedhampton Rectory Avenue               | 0829 | times | 39 | 49 | 59 | 09 | 19 | 29 | until | 1429 | 1439 | 1449 | 1459 | 1509 | 1519 | 1529 | 1544 | 1554 | 1604 | 1614 | 1624 | 1634 | 1644 | 1654 |
| <b>Cosham Health Centre [F]</b>         | 0840 | each  | 50 | 00 | 10 | 20 | 30 | 40 |       | 1440 | 1450 | 1500 | 1510 | 1520 | 1530 | 1540 | 1555 | 1605 | 1615 | 1625 | 1635 | 1645 | 1655 | 1705 |
| <b>North End North End Junction [G]</b> | 0851 | hour  | 01 | 11 | 21 | 31 | 41 | 51 |       | 1453 | 1503 | 1513 | 1523 | 1533 | 1543 | 1553 | 1608 | 1618 | 1628 | 1638 | 1648 | 1658 | 1708 | 1718 |
| City Centre City Shops South [C]        | 0905 |       | 15 | 25 | 35 | 45 | 55 | 05 |       | 1510 | 1520 | 1530 | 1540 | 1550 | 1600 | 1610 | 1625 | 1635 | 1645 | 1655 | 1705 | 1715 | 1725 | 1735 |
| <b>The Hard/Gunwharf ￼ [M]</b>          | 0910 |       | 20 | 30 | 40 | 50 | 00 | 10 |       | 1515 | 1525 | 1535 | 1545 | 1555 | 1605 | 1615 | 1630 | 1640 | 1650 | 1700 | 1710 | 1720 | 1730 | 1740 |
| Southsea Southsea Shops [A]             | 0919 |       | 29 | 39 | 49 | 59 | 09 | 19 |       | 1525 | 1535 | 1545 | 1555 | 1605 | 1615 | 1625 | 1640 | 1650 | 1700 | 1710 | 1720 | 1730 | 1740 | 1750 |
| <b>Southsea South Parade Pier [D]</b>   | 0925 |       | 35 | 45 | 55 | 05 | 15 | 25 |       | 1533 | 1543 | 1553 | 1603 | 1613 | 1623 | 1633 | 1648 | 1658 | 1708 | 1718 | 1728 | 1738 | 1748 | 1758 |

|   |      |      |      |      |      |      |      |      |      |      |      |      |      |      |      |      |      |      |      |      |      |      |
|---|------|------|------|------|------|------|------|------|------|------|------|------|------|------|------|------|------|------|------|------|------|------|
| <b>Leigh Park Strouden Court</b>        | 1624 | 1634 | 1644 | 1654 | 1704 | 1719 | 1736 | 1756 | 1811 | 1826 | 1846 | 1905 | 1925 | 1945 | 2005 | 2035 | 2105 | 2135 | 2205 | 2235 | 2305 | 2335 |
| Leigh Park Southfield Walk              | 1627 | 1637 | 1647 | 1657 | 1707 | 1722 | 1739 | 1759 | 1814 | 1829 | 1849 | 1908 | 1928 | 1948 | 2008 | 2038 | 2108 | 2138 | 2208 | 2238 | 2308 | 2338 |
| Leigh Park Park Parade[A]               | 1637 | 1647 | 1657 | 1707 | 1717 | 1729 | 1746 | 1806 | 1821 | 1836 | 1855 | 1914 | 1934 | 1954 | 2014 | 2044 | 2114 | 2144 | 2214 | 2244 | 2313 | 2343 |
| Havant Bus Station ⇌ [E] Arr            | 1649 | 1659 | 1709 | 1719 | 1729 | 1741 | 1758 | 1816 | 1831 | 1846 | 1904 | 1923 | 1941 | 2001 | 2021 | 2051 | 2121 | 2151 | 2221 | 2251 | 2318 | 2348 |
| <b>Havant Bus Station ⇌ [E] Dep</b>     | 1655 | 1705 | 1715 | 1725 | 1735 | 1747 | 1804 | 1820 | 1835 | 1850 | 1908 | 1927 | 1945 | 2005 | 2025 | 2055 | 2125 | 2155 | 2225 | 2255 | 2320 | 2350 |
| Bedhampton Rectory Avenue               | 1704 | 1714 | 1724 | 1734 | 1744 | 1756 | 1813 | 1830 | 1845 | 1900 | 1917 | 1936 | 1953 | 2013 | 2033 | 2103 | 2133 | 2203 | 2233 | 2303 | 2326 | 2356 |
| <b>Cosham Health Centre [F]</b>         | 1715 | 1725 | 1735 | 1745 | 1755 | 1807 | 1824 | 1840 | 1855 | 1910 | 1926 | 1945 | 2002 | 2022 | 2042 | 2112 | 2142 | 2212 | 2242 | 2312 | 2332 | 0002 |
| <b>North End North End Junction [G]</b> | 1728 | 1738 | 1748 | 1758 | 1808 | 1820 | 1835 | 1850 | 1905 | 1920 | 1934 | 1953 | 2010 | 2030 | 2050 | 2120 | 2150 | 2220 | 2250 | 2320 | 2338 | 0008 |
| City Centre City Shops South [C]        | 1745 | 1753 | 1800 | 1810 | 1820 | 1831 | 1846 | 1901 | 1916 | 1931 | 1945 | 2004 | 2021 | 2041 | 2101 | 2131 | 2201 | 2231 | 2301 | 2329 | 2347 | 0017 |
| <b>The Hard/Gunwharf ￼ [M]</b>          | 1750 | 1758 | 1805 | 1815 | 1825 | 1836 | 1851 | 1906 | 1921 | 1936 | 1950 | 2009 | 2026 | 2046 | 2106 | 2136 | 2206 | 2236 | 2306 | 2334 | 2352 | 0022 |
| Southsea Southsea Shops [A]             | 1759 | 1807 | 1814 | 1824 | 1834 | 1843 | 1858 | 1914 | 1929 | 1944 | 1957 | 2016 | 2033 | 2053 | 2113 | 2143 | 2213 | 2243 | 2313 | 2340 | 2358 | 0028 |
| <b>Southsea South Parade Pier [D]</b>   | 1804 | 1812 | 1819 | 1829 | 1839 | 1848 | 1902 | 1918 | 1933 | 1948 | 2001 | 2020 | 2037 | 2057 | 2117 | 2147 | 2217 | 2247 | 2317 | 2343 | 2401 | 0031 |

# Leigh Park - Havant - Cosham - North End - The Hard - Southsea



# 23

## Saturdays

|   |      |      |      |      |      |      |      |      |      |       |      |      |      |      |       |      |      |       |       |      |      |      |      |
|---|------|------|------|------|------|------|------|------|------|-------|------|------|------|------|-------|------|------|-------|-------|------|------|------|------|
| <b>Leigh Park Strouden Court</b>        | 0005 | 0035 | 0105 | 0205 | 0305 | 0405 | 0505 | 0535 | 0605 | -     | 0634 | 0654 | 0714 | 0734 | -     | 0754 | -    | 0814  | -     | 0834 | 0846 | 0858 | 0910 |
| Leigh Park Southfield Walk              | 0008 | 0038 | 0108 | 0208 | 0308 | 0408 | 0508 | 0538 | 0608 | -     | 0637 | 0657 | 0717 | 0737 | -     | 0757 | -    | 0817  | -     | 0837 | 0849 | 0901 | 0913 |
| Leigh Park Park Parade[A]               | 0013 | 0043 | 0113 | 0213 | 0313 | 0413 | 0513 | 0544 | 0614 | -     | 0644 | 0704 | 0724 | 0744 | -     | 0804 | -    | 0824  | -     | 0844 | 0856 | 0908 | 0920 |
| Havant Bus Station ⇌ [E] Arr            | 0018 | 0048 | 0118 | 0218 | 0318 | 0418 | 0518 | 0551 | 0621 | -     | 0651 | 0711 | 0731 | 0751 | -     | 0811 | -    | 0831  | -     | 0854 | 0906 | 0918 | 0930 |
| <b>Havant Bus Station</b> ⇌ [E] Dep     | 0020 | 0050 | 0120 | 0220 | 0320 | 0420 | 0520 | 0553 | 0623 | -     | 0655 | 0715 | 0735 | 0755 | -     | 0815 | -    | 0835  | -     | 0900 | 0912 | 0924 | 0936 |
| Bedhampton Rectory Avenue               | 0026 | 0056 | 0126 | 0226 | 0326 | 0426 | 0526 | 0601 | 0631 | 0651f | 0703 | 0723 | 0743 | 0803 | 0814f | 0824 | 0834 | 0844f | 0854f | 0909 | 0921 | 0933 | 0945 |
| <b>Cosham Health Centre</b> [F]         | 0032 | 0102 | 0132 | 0232 | 0332 | 0432 | 0532 | 0610 | 0640 | 0700  | 0712 | 0732 | 0752 | 0812 | 0825  | 0835 | 0845 | 0855  | 0905  | 0920 | 0932 | 0944 | 0956 |
| <b>North End North End Junction</b> [G] | 0038 | 0108 | 0138 | 0238 | 0338 | 0438 | 0538 | 0618 | 0648 | 0708  | 0720 | 0740 | 0800 | 0820 | 0836  | 0846 | 0856 | 0906  | 0916  | 0931 | 0943 | 0955 | 1007 |
| City Centre City Shops South [C]        | 0047 | 0117 | 0147 | 0247 | 0347 | 0447 | 0547 | 0629 | 0659 | 0719  | 0733 | 0753 | 0813 | 0833 | 0850  | 0900 | 0910 | 0920  | 0930  | 0945 | 0957 | 1009 | 1021 |
| <b>The Hard/Gunwharf</b> ⇌ [M]          | 0052 | 0122 | 0152 | 0252 | 0352 | 0452 | 0552 | 0634 | 0704 | 0724  | 0738 | 0758 | 0818 | 0838 | 0855  | 0905 | 0915 | 0925  | 0935  | 0950 | 1002 | 1014 | 1026 |
| Southsea Southsea Shops [A]             | 0058 | 0128 | 0158 | 0258 | 0358 | 0458 | 0558 | 0641 | 0711 | 0731  | 0747 | 0807 | 0827 | 0847 | 0904  | 0914 | 0924 | 0934  | 0944  | 0959 | 1011 | 1023 | 1035 |
| <b>Southsea South Parade Pier</b> [D]   | 0101 | 0131 | 0201 | 0301 | 0401 | 0501 | 0601 | 0645 | 0715 | 0735  | 0752 | 0812 | 0832 | 0852 | 0910  | 0920 | 0930 | 0940  | 0950  | 1005 | 1017 | 1029 | 1041 |

|   |      |      |      |      |       |    |    |    |    |    |       |      |      |      |      |      |      |      |      |      |      |      |      |      |
|---|------|------|------|------|-------|----|----|----|----|----|-------|------|------|------|------|------|------|------|------|------|------|------|------|------|
| <b>Leigh Park Strouden Court</b>        | 0922 | 0934 | 0946 | 0958 |       | 10 | 22 | 34 | 46 | 58 |       | 1610 | 1622 | 1634 | 1646 | 1658 | 1710 | 1725 | 1740 | 1805 | 1820 | 1835 | 1850 | 1905 |
| Leigh Park Southfield Walk              | 0925 | 0937 | 0949 | 1001 |       | 13 | 25 | 37 | 49 | 01 |       | 1613 | 1625 | 1637 | 1649 | 1701 | 1713 | 1728 | 1743 | 1808 | 1823 | 1838 | 1853 | 1908 |
| Leigh Park Park Parade[A]               | 0932 | 0944 | 0956 | 1008 | then  | 20 | 32 | 44 | 56 | 08 |       | 1620 | 1632 | 1644 | 1656 | 1708 | 1720 | 1735 | 1750 | 1814 | 1829 | 1844 | 1859 | 1914 |
| Havant Bus Station ⇌ [E] Arr            | 0942 | 0954 | 1006 | 1018 | at    | 30 | 42 | 54 | 06 | 18 |       | 1630 | 1642 | 1654 | 1706 | 1718 | 1730 | 1745 | 1800 | 1821 | 1836 | 1851 | 1906 | 1921 |
| <b>Havant Bus Station</b> ⇌ [E] Dep     | 0948 | 1000 | 1012 | 1024 | these | 36 | 48 | 00 | 12 | 24 | until | 1636 | 1648 | 1700 | 1712 | 1724 | 1736 | 1751 | 1806 | 1825 | 1840 | 1855 | 1910 | 1925 |
| Bedhampton Rectory Avenue               | 0957 | 1009 | 1021 | 1033 | past  | 45 | 57 | 09 | 21 | 33 |       | 1645 | 1657 | 1709 | 1721 | 1733 | 1745 | 1800 | 1815 | 1833 | 1848 | 1903 | 1918 | 1933 |
| <b>Cosham Health Centre</b> [F]         | 1008 | 1020 | 1032 | 1044 | each  | 56 | 08 | 20 | 32 | 44 |       | 1656 | 1708 | 1720 | 1732 | 1744 | 1756 | 1811 | 1825 | 1842 | 1857 | 1912 | 1927 | 1942 |
| <b>North End North End Junction</b> [G] | 1019 | 1031 | 1043 | 1055 | hour  | 07 | 19 | 31 | 43 | 55 |       | 1707 | 1719 | 1731 | 1743 | 1755 | 1807 | 1822 | 1835 | 1850 | 1905 | 1920 | 1935 | 1950 |
| City Centre City Shops South [C]        | 1033 | 1045 | 1057 | 1109 |       | 21 | 33 | 45 | 57 | 09 |       | 1721 | 1733 | 1745 | 1754 | 1806 | 1818 | 1833 | 1846 | 1901 | 1916 | 1931 | 1946 | 2001 |
| <b>The Hard/Gunwharf</b> ⇌ [M]          | 1038 | 1050 | 1102 | 1114 |       | 26 | 38 | 50 | 02 | 14 |       | 1726 | 1738 | 1750 | 1759 | 1811 | 1823 | 1838 | 1851 | 1906 | 1921 | 1936 | 1951 | 2006 |
| Southsea Southsea Shops [A]             | 1047 | 1059 | 1111 | 1123 |       | 35 | 47 | 59 | 11 | 23 |       | 1734 | 1746 | 1758 | 1807 | 1819 | 1831 | 1846 | 1858 | 1913 | 1928 | 1943 | 1958 | 2013 |
| <b>Southsea South Parade Pier</b> [D]   | 1053 | 1105 | 1117 | 1129 |       | 41 | 53 | 05 | 17 | 29 |       | 1738 | 1750 | 1802 | 1811 | 1823 | 1835 | 1850 | 1902 | 1917 | 1932 | 1947 | 2002 | 2017 |

|   |      |      |      |      |      |      |      |      |      |      |
|---|------|------|------|------|------|------|------|------|------|------|
| <b>Leigh Park Strouden Court</b>        | 1925 | 1945 | 2005 | 2035 | 2105 | 2135 | 2205 | 2235 | 2305 | 2335 |
| Leigh Park Southfield Walk              | 1928 | 1948 | 2008 | 2038 | 2108 | 2138 | 2208 | 2238 | 2308 | 2338 |
| Leigh Park Park Parade[A]               | 1934 | 1954 | 2014 | 2044 | 2114 | 2144 | 2214 | 2244 | 2313 | 2343 |
| Havant Bus Station ⇌ [E] Arr            | 1941 | 2001 | 2021 | 2051 | 2121 | 2151 | 2221 | 2251 | 2318 | 2348 |
| <b>Havant Bus Station</b> ⇌ [E] Dep     | 1945 | 2005 | 2025 | 2055 | 2125 | 2155 | 2225 | 2255 | 2320 | 2350 |
| Bedhampton Rectory Avenue               | 1953 | 2013 | 2033 | 2103 | 2133 | 2203 | 2233 | 2303 | 2326 | 2356 |
| <b>Cosham Health Centre</b> [F]         | 2002 | 2022 | 2042 | 2112 | 2142 | 2212 | 2242 | 2312 | 2332 | 0002 |
| <b>North End North End Junction</b> [G] | 2010 | 2030 | 2050 | 2120 | 2150 | 2220 | 2250 | 2320 | 2338 | 0008 |
| City Centre City Shops South [C]        | 2021 | 2041 | 2101 | 2131 | 2201 | 2231 | 2301 | 2329 | 2347 | 0017 |
| <b>The Hard/Gunwharf</b> ⇌ [M]          | 2026 | 2046 | 2106 | 2136 | 2206 | 2236 | 2306 | 2334 | 2352 | 0022 |
| Southsea Southsea Shops [A]             | 2033 | 2053 | 2113 | 2143 | 2213 | 2243 | 2313 | 2340 | 2358 | 0028 |
| <b>Southsea South Parade Pier</b> [D]   | 2037 | 2057 | 2117 | 2147 | 2217 | 2247 | 2317 | 2343 | 0001 | 0031 |

CODE:

f - Journey starts 2 minutes earlier from Bedhampton Forty Acres

25

# Leigh Park - Havant - Cosham - North End - The Hard - Southsea



23

## Sundays and Public Holidays

|   |      |      |      |      |      |      |      |      |      |      |      |      |      |      |      |      |      |      |      |      |      |      |      |
|---|------|------|------|------|------|------|------|------|------|------|------|------|------|------|------|------|------|------|------|------|------|------|------|
| <b>Leigh Park Strouden Court</b>        | 0005 | 0105 | 0205 | 0305 | 0405 | 0505 | 0605 | 0635 | 0705 | 0725 | 0745 | 0805 | -    | 0825 | 0840 | 0855 | 0910 | 0925 | 0940 | 0955 | 1010 | 1025 | 1040 |
| Leigh Park Southfield Walk              | 0008 | 0108 | 0208 | 0308 | 0408 | 0508 | 0608 | 0638 | 0708 | 0728 | 0748 | 0808 | -    | 0828 | 0843 | 0858 | 0913 | 0928 | 0943 | 0958 | 1013 | 1028 | 1043 |
| Leigh Park Park Parade[A]               | 0013 | 0113 | 0213 | 0313 | 0413 | 0513 | 0613 | 0644 | 0714 | 0734 | 0754 | 0814 | -    | 0835 | 0850 | 0905 | 0920 | 0935 | 0950 | 1005 | 1020 | 1035 | 1050 |
| Havant Bus Station ⇌ [E] Arr            | 0018 | 0118 | 0218 | 0318 | 0418 | 0518 | 0618 | 0651 | 0721 | 0741 | 0801 | 0821 | -    | 0845 | 0900 | 0915 | 0930 | 0945 | 1000 | 1015 | 1030 | 1045 | 1100 |
| <b>Havant Bus Station</b> ⇌ [E] Dep     | 0020 | 0120 | 0220 | 0320 | 0420 | 0520 | 0620 | 0655 | 0725 | 0745 | 0805 | 0825 | -    | 0851 | 0906 | 0921 | 0936 | 0951 | 1006 | 1021 | 1036 | 1051 | 1106 |
| Bedhampton Rectory Avenue               | 0026 | 0126 | 0226 | 0326 | 0426 | 0526 | 0626 | 0703 | 0733 | 0753 | 0813 | 0833 | 0848 | 0900 | 0915 | 0930 | 0945 | 1000 | 1015 | 1030 | 1045 | 1100 | 1115 |
| <b>Cosham Health Centre</b> [F]         | 0032 | 0132 | 0232 | 0332 | 0432 | 0532 | 0632 | 0712 | 0742 | 0802 | 0822 | 0842 | 0857 | 0911 | 0926 | 0941 | 0956 | 1011 | 1026 | 1041 | 1056 | 1111 | 1126 |
| <b>North End North End Junction</b> [G] | 0038 | 0138 | 0238 | 0338 | 0438 | 0538 | 0638 | 0722 | 0752 | 0812 | 0832 | 0852 | 0907 | 0922 | 0937 | 0952 | 1007 | 1022 | 1037 | 1052 | 1107 | 1122 | 1137 |
| City Centre City Shops South [C]        | 0047 | 0147 | 0247 | 0347 | 0447 | 0547 | 0647 | 0732 | 0802 | 0822 | 0842 | 0906 | 0921 | 0936 | 0951 | 1006 | 1021 | 1036 | 1051 | 1106 | 1121 | 1136 | 1151 |
| <b>The Hard/Gunwharf</b> ⇌ [M]          | 0052 | 0152 | 0252 | 0352 | 0452 | 0552 | 0652 | 0741 | 0811 | 0831 | 0851 | 0911 | 0926 | 0941 | 0956 | 1011 | 1026 | 1041 | 1056 | 1111 | 1126 | 1141 | 1156 |
| Southsea Southsea Shops [A]             | 0058 | 0158 | 0258 | 0358 | 0458 | 0558 | 0658 | 0750 | 0820 | 0840 | 0900 | 0920 | 0935 | 0950 | 1005 | 1020 | 1035 | 1050 | 1105 | 1120 | 1135 | 1150 | 1205 |
| <b>Southsea South Parade Pier</b> [D]   | 0101 | 0201 | 0301 | 0401 | 0501 | 0601 | 0701 | 0756 | 0826 | 0846 | 0906 | 0926 | 0941 | 0956 | 1011 | 1026 | 1041 | 1056 | 1111 | 1126 | 1141 | 1156 | 1211 |

|   |      |      |      |      |      |      |      |      |      |      |      |      |      |      |      |      |      |      |      |      |      |      |      |
|---|------|------|------|------|------|------|------|------|------|------|------|------|------|------|------|------|------|------|------|------|------|------|------|
| <b>Leigh Park Strouden Court</b>        | 1055 | 1110 | 1125 | 1140 | 1155 | 1210 | 1225 | 1240 | 1255 | 1310 | 1325 | 1340 | 1355 | 1410 | 1425 | 1440 | 1455 | 1510 | 1525 | 1540 | 1555 | 1615 | 1635 |
| Leigh Park Southfield Walk              | 1058 | 1113 | 1128 | 1143 | 1158 | 1213 | 1228 | 1243 | 1258 | 1313 | 1328 | 1343 | 1358 | 1413 | 1428 | 1443 | 1458 | 1513 | 1528 | 1543 | 1558 | 1618 | 1638 |
| Leigh Park Park Parade[A]               | 1105 | 1120 | 1135 | 1150 | 1205 | 1220 | 1235 | 1250 | 1305 | 1320 | 1335 | 1350 | 1405 | 1420 | 1435 | 1450 | 1505 | 1520 | 1535 | 1550 | 1605 | 1624 | 1644 |
| Havant Bus Station ⇌ [E] Arr            | 1115 | 1130 | 1145 | 1200 | 1215 | 1230 | 1245 | 1300 | 1315 | 1330 | 1345 | 1400 | 1415 | 1430 | 1445 | 1500 | 1515 | 1530 | 1545 | 1600 | 1615 | 1631 | 1651 |
| <b>Havant Bus Station</b> ⇌ [E] Dep     | 1121 | 1136 | 1151 | 1206 | 1221 | 1236 | 1251 | 1306 | 1321 | 1336 | 1351 | 1406 | 1421 | 1436 | 1451 | 1506 | 1521 | 1536 | 1551 | 1606 | 1621 | 1635 | 1655 |
| Bedhampton Rectory Avenue               | 1130 | 1145 | 1200 | 1215 | 1230 | 1245 | 1300 | 1315 | 1330 | 1345 | 1400 | 1415 | 1430 | 1445 | 1500 | 1515 | 1530 | 1545 | 1600 | 1615 | 1630 | 1645 | 1705 |
| <b>Cosham Health Centre</b> [F]         | 1141 | 1156 | 1211 | 1226 | 1241 | 1256 | 1311 | 1326 | 1341 | 1356 | 1411 | 1426 | 1441 | 1456 | 1511 | 1526 | 1541 | 1556 | 1611 | 1625 | 1640 | 1655 | 1715 |
| <b>North End North End Junction</b> [G] | 1152 | 1207 | 1222 | 1237 | 1252 | 1307 | 1322 | 1337 | 1352 | 1407 | 1422 | 1437 | 1452 | 1507 | 1522 | 1537 | 1552 | 1607 | 1622 | 1635 | 1650 | 1705 | 1725 |
| City Centre City Shops South [C]        | 1206 | 1221 | 1236 | 1251 | 1306 | 1321 | 1336 | 1351 | 1406 | 1421 | 1436 | 1451 | 1506 | 1521 | 1536 | 1551 | 1606 | 1621 | 1636 | 1646 | 1701 | 1716 | 1736 |
| <b>The Hard/Gunwharf</b> ⇌ [M]          | 1211 | 1226 | 1241 | 1256 | 1311 | 1326 | 1341 | 1356 | 1411 | 1426 | 1441 | 1456 | 1511 | 1526 | 1541 | 1556 | 1611 | 1626 | 1641 | 1651 | 1706 | 1721 | 1741 |
| Southsea Southsea Shops [A]             | 1220 | 1235 | 1250 | 1305 | 1320 | 1335 | 1350 | 1405 | 1420 | 1435 | 1450 | 1505 | 1520 | 1535 | 1550 | 1605 | 1620 | 1635 | 1650 | 1659 | 1714 | 1729 | 1749 |
| <b>Southsea South Parade Pier</b> [D]   | 1226 | 1241 | 1256 | 1311 | 1326 | 1341 | 1356 | 1411 | 1426 | 1441 | 1456 | 1511 | 1526 | 1541 | 1556 | 1611 | 1626 | 1641 | 1656 | 1703 | 1718 | 1733 | 1753 |

|   |      |      |      |      |      |      |      |      |      |      |      |      |      |      |      |  |  |  |  |  |  |  |  |
|---|------|------|------|------|------|------|------|------|------|------|------|------|------|------|------|--|--|--|--|--|--|--|--|
| <b>Leigh Park Strouden Court</b>        | 1655 | 1715 | 1735 | 1755 | 1815 | 1835 | 1905 | 1935 | 2005 | 2035 | 2105 | 2135 | 2205 | 2235 | 2305 |  |  |  |  |  |  |  |  |
| Leigh Park Southfield Walk              | 1658 | 1718 | 1738 | 1758 | 1818 | 1838 | 1908 | 1938 | 2008 | 2038 | 2108 | 2138 | 2208 | 2238 | 2308 |  |  |  |  |  |  |  |  |
| Leigh Park Park Parade[A]               | 1704 | 1724 | 1744 | 1804 | 1824 | 1844 | 1914 | 1944 | 2014 | 2044 | 2114 | 2144 | 2214 | 2244 | 2313 |  |  |  |  |  |  |  |  |
| Havant Bus Station ⇌ [E] Arr            | 1711 | 1731 | 1751 | 1811 | 1831 | 1851 | 1921 | 1951 | 2021 | 2051 | 2121 | 2151 | 2221 | 2251 | 2318 |  |  |  |  |  |  |  |  |
| <b>Havant Bus Station</b> ⇌ [E] Dep     | 1715 | 1735 | 1755 | 1815 | 1835 | 1855 | 1925 | 1955 | 2025 | 2055 | 2125 | 2155 | 2225 | 2255 | 2320 |  |  |  |  |  |  |  |  |
| Bedhampton Rectory Avenue               | 1725 | 1745 | 1803 | 1823 | 1843 | 1903 | 1933 | 2003 | 2033 | 2103 | 2133 | 2203 | 2233 | 2303 | 2326 |  |  |  |  |  |  |  |  |
| <b>Cosham Health Centre</b> [F]         | 1735 | 1755 | 1812 | 1832 | 1852 | 1912 | 1942 | 2012 | 2042 | 2112 | 2142 | 2212 | 2242 | 2312 | 2332 |  |  |  |  |  |  |  |  |
| <b>North End North End Junction</b> [G] | 1745 | 1805 | 1820 | 1840 | 1900 | 1920 | 1950 | 2020 | 2050 | 2120 | 2150 | 2220 | 2250 | 2318 | 2338 |  |  |  |  |  |  |  |  |
| City Centre City Shops South [C]        | 1756 | 1816 | 1831 | 1851 | 1911 | 1931 | 2001 | 2031 | 2101 | 2131 | 2201 | 2231 | 2301 | 2327 | 2347 |  |  |  |  |  |  |  |  |
| <b>The Hard/Gunwharf</b> ⇌ [M]          | 1801 | 1821 | 1836 | 1856 | 1916 | 1936 | 2006 | 2036 | 2106 | 2136 | 2206 | 2236 | 2306 | 2332 | 2352 |  |  |  |  |  |  |  |  |
| Southsea Southsea Shops [A]             | 1809 | 1829 | 1843 | 1903 | 1923 | 1943 | 2013 | 2043 | 2113 | 2143 | 2213 | 2243 | 2312 | 2338 | 2358 |  |  |  |  |  |  |  |  |
| <b>Southsea South Parade Pier</b> [D]   | 1813 | 1833 | 1847 | 1907 | 1927 | 1947 | 2017 | 2047 | 2117 | 2147 | 2217 | 2247 | 2315 | 2341 | 0001 |  |  |  |  |  |  |  |  |

CODE:

f - Journey starts 2 minutes earlier from Bedhampton Forty Acres

27

# Southsea - The Hard - North End - Cosham - Havant - Leigh Park



# 23

## Mondays to Fridays

|                                       |      |      |      |      |      |      |      |      |      |      |      |      |      |      |      |      |      |      |      |      |      |      |      |
|---------------------------------------|------|------|------|------|------|------|------|------|------|------|------|------|------|------|------|------|------|------|------|------|------|------|------|
| <b>Southsea South Parade Pier [D]</b> | 0005 | 0035 | 0105 | 0135 | 0205 | 0305 | 0405 | 0505 | 0535 | 0555 | -    | 0615 | 0625 | 0635 | 0645 | 0655 | 0705 | -    | 0717 | 0729 | 0741 | 0753 | 0805 |
| Southsea Southsea Shops [B]           | 0008 | 0038 | 0108 | 0138 | 0208 | 0308 | 0408 | 0508 | 0539 | 0559 | -    | 0620 | 0630 | 0640 | 0650 | 0700 | 0710 | -    | 0722 | 0734 | 0746 | 0758 | 0810 |
| <b>The Hard/Gunwharf</b> [K]          | 0015 | 0045 | 0115 | 0145 | 0215 | 0315 | 0415 | 0515 | 0546 | 0606 | -    | 0628 | 0638 | 0648 | 0700 | 0710 | 0720 | -    | 0735 | 0747 | 0759 | 0811 | 0820 |
| City Centre City Shops South [D]      | 0019 | 0049 | 0119 | 0149 | 0219 | 0319 | 0419 | 0519 | 0551 | 0611 | -    | 0633 | 0643 | 0653 | 0706 | 0716 | 0726 | -    | 0741 | 0753 | 0805 | 0816 | 0825 |
| North End North End Junction [C]      | 0029 | 0059 | 0129 | 0159 | 0229 | 0329 | 0429 | 0529 | 0602 | 0625 | -    | 0645 | 0655 | 0708 | 0721 | 0731 | 0740 | -    | 0756 | 0808 | 0820 | 0831 | 0840 |
| Cosham Health Centre [B]              | 0035 | 0105 | 0135 | 0205 | 0235 | 0335 | 0435 | 0535 | 0610 | 0633 | 0644 | 0654 | 0704 | 0717 | 0730 | 0740 | 0749 | 0800 | 0810 | 0822 | 0831 | 0841 | 0848 |
| Bedhampton Rectory Avenue             | 0041 | 0111 | 0141 | 0211 | 0241 | 0341 | 0441 | 0541 | 0619 | 0642 | 0653 | 0703 | 0713 | 0726 | 0740 | 0750 | 0759 | 0810 | 0821 | 0833 | 0842 | 0852 | 0859 |
| <b>Havant Bus Station</b> [F] Arr     | 0047 | 0117 | 0147 | 0217 | 0247 | 0347 | 0447 | 0547 | 0628 | 0651 | 0702 | 0712 | 0722 | 0735 | 0749 | 0759 | 0808 | 0820 | 0832 | 0844 | 0854 | 0903 | 0909 |
| <b>Havant Bus Station</b> [F] Dep     | 0052 | 0122 | 0152 | 0222 | 0252 | 0352 | 0452 | 0552 | 0630 | 0653 | 0706 | 0716 | 0726 | 0739 | 0753 | 0803 | 0812 | 0824 | 0836 | 0848 | 0857 | 0907 | 0915 |
| Leigh Park Park Parade [C]            | 0058 | 0128 | 0158 | 0228 | 0258 | 0358 | 0458 | 0558 | 0637 | 0700 | 0716 | 0726 | 0736 | 0749 | 0803 | 0813 | 0822 | 0833 | 0845 | 0857 | 0906 | 0916 | 0924 |
| Leigh Park Strouden Court             | 0104 | 0134 | 0204 | 0234 | 0304 | 0404 | 0504 | 0604 | 0643 | 0706 | 0723 | 0733 | 0743 | 0756 | 0810 | 0820 | 0829 | 0840 | 0852 | 0904 | 0913 | 0923 | 0933 |
| <b>Leigh Park Southfield Walk</b>     | -    | 0137 | -    | 0237 | -    | -    | -    | -    | 0607 | 0647 | -    | -    | -    | 0746 | -    | -    | -    | -    | -    | -    | -    | -    | -    |

28

|                                       |      |      |      |      |      |       |      |      |      |      |      |      |       |      |      |      |      |      |      |      |      |      |      |      |      |      |
|---------------------------------------|------|------|------|------|------|-------|------|------|------|------|------|------|-------|------|------|------|------|------|------|------|------|------|------|------|------|------|
| <b>Southsea South Parade Pier [D]</b> | 0815 | 0825 | 0835 | 0845 | 0855 | -     | 0905 | 0915 | 0925 | 0935 | 0945 | 1455 | -     | 1505 | 1515 | 1525 | 1535 | 1545 | 1555 | 1605 | 1615 | 1625 | 1635 |      |      |      |
| Southsea Southsea Shops [B]           | 0820 | 0830 | 0840 | 0850 | 0900 | -     | 0910 | 0920 | 0930 | 0940 | 0950 | 1500 | -     | 1510 | 1520 | 1530 | 1540 | 1550 | 1600 | 1610 | 1620 | 1630 | 1640 |      |      |      |
| <b>The Hard/Gunwharf</b> [K]          | 0830 | 0840 | 0850 | 0900 | 0910 | -     | 0920 | 0930 | 0940 | 0950 | 1000 | 1510 | -     | 1522 | 1532 | 1542 | 1552 | 1602 | 1612 | 1622 | 1632 | 1642 | 1652 |      |      |      |
| City Centre City Shops South [D]      | 0835 | 0845 | 0855 | 0905 | 0915 | then  | 25   | 25   | 35   | 45   | 55   | 05   | 15    | 15   | 1528 | 1538 | 1548 | 1558 | 1608 | 1618 | 1628 | 1638 | 1648 | 1658 |      |      |
| North End North End Junction [C]      | 0850 | 0900 | 0910 | 0920 | 0930 | at    | 40   | 40   | 50   | 00   | 10   | 20   | 15    | 15   | 1530 | -    | 1545 | 1555 | 1605 | 1615 | 1625 | 1635 | 1645 | 1655 | 1705 | 1715 |
| Cosham Health Centre [B]              | 0858 | 0908 | 0918 | 0928 | 0938 | these | 48   | 48   | 58   | 08   | 18   | 28   | until | 1538 | -    | 1555 | 1605 | 1615 | 1625 | 1635 | 1645 | 1655 | 1705 | 1715 | 1725 | 1735 |
| Bedhampton Rectory Avenue             | 0909 | 0919 | 0929 | 0939 | 0949 | times | 59   | 59   | 09   | 19   | 29   | 39   | 1549  | -    | 1608 | 1618 | 1628 | 1638 | 1648 | 1658 | 1708 | 1718 | 1728 | 1738 | 1748 |      |
| <b>Havant Bus Station</b> [F] Arr     | 0919 | 0929 | 0939 | 0949 | 0959 | each  | 09   | 09   | 19   | 29   | 39   | 49   | 1559  | -    | 1619 | 1629 | 1639 | 1649 | 1659 | 1709 | 1719 | 1729 | 1739 | 1749 | 1759 |      |
| <b>Havant Bus Station</b> [F] Dep     | 0925 | 0935 | 0945 | 0955 | 1005 | hour  | 15   | 15   | 25   | 35   | 45   | 55   | 1605  | 1615 | 1625 | 1635 | 1645 | 1655 | 1705 | 1715 | 1725 | 1735 | 1745 | 1755 | 1765 |      |
| Leigh Park Park Parade [C]            | 0934 | 0944 | 0954 | 1004 | 1014 | -     | 24   | 24   | 34   | 44   | 54   | 04   | 1614  | 1624 | 1634 | 1644 | 1654 | 1704 | 1714 | 1724 | 1734 | 1744 | 1754 | 1803 | 1813 |      |
| Leigh Park Strouden Court             | 0943 | 0953 | 1003 | 1013 | 1023 | -     | 33   | 33   | 43   | 53   | 03   | 13   | 1623  | 1633 | 1643 | 1653 | 1703 | 1713 | 1723 | 1733 | 1743 | 1753 | 1803 | 1809 | 1819 |      |
| <b>Leigh Park Southfield Walk</b>     | -    | -    | -    | -    | -    | -     | -    | -    | -    | -    | -    | -    | -     | -    | -    | -    | -    | -    | -    | 1726 | -    | 1746 | -    | 1806 | -    |      |

|                                       |      |      |      |      |      |      |      |      |      |      |      |      |      |      |      |      |      |      |      |      |      |      |      |
|---------------------------------------|------|------|------|------|------|------|------|------|------|------|------|------|------|------|------|------|------|------|------|------|------|------|------|
| <b>Southsea South Parade Pier [D]</b> | 1645 | 1655 | 1705 | 1715 | 1725 | 1740 | 1755 | 1810 | 1825 | 1840 | 1855 | 1910 | 1925 | 1945 | 2005 | 2025 | 2045 | 2105 | 2135 | 2205 | 2235 | 2305 | 2335 |
| Southsea Southsea Shops [B]           | 1650 | 1700 | 1710 | 1720 | 1730 | 1745 | 1800 | 1815 | 1830 | 1845 | 1900 | 1915 | 1930 | 1950 | 2010 | 2030 | 2050 | 2110 | 2140 | 2210 | 2240 | 2310 | 2338 |
| <b>The Hard/Gunwharf</b> [K]          | 1702 | 1712 | 1722 | 1732 | 1742 | 1757 | 1812 | 1827 | 1838 | 1853 | 1908 | 1923 | 1938 | 1958 | 2018 | 2038 | 2058 | 2118 | 2148 | 2218 | 2248 | 2318 | 2345 |
| City Centre City Shops South [D]      | 1708 | 1718 | 1728 | 1738 | 1748 | 1803 | 1818 | 1833 | 1844 | 1859 | 1914 | 1929 | 1944 | 2004 | 2024 | 2044 | 2104 | 2124 | 2154 | 2224 | 2254 | 2324 | 2349 |
| North End North End Junction [C]      | 1725 | 1735 | 1745 | 1755 | 1802 | 1815 | 1830 | 1845 | 1856 | 1911 | 1926 | 1941 | 1956 | 2016 | 2036 | 2056 | 2116 | 2136 | 2206 | 2236 | 2306 | 2336 | 2359 |
| Cosham Health Centre [B]              | 1735 | 1745 | 1755 | 1805 | 1812 | 1825 | 1840 | 1855 | 1905 | 1920 | 1935 | 1950 | 2005 | 2025 | 2045 | 2105 | 2125 | 2145 | 2215 | 2245 | 2315 | 2342 | 0005 |
| Bedhampton Rectory Avenue             | 1748 | 1758 | 1808 | 1818 | 1823 | 1834 | 1849 | 1904 | 1914 | 1929 | 1944 | 1959 | 2014 | 2034 | 2054 | 2114 | 2134 | 2154 | 2224 | 2254 | 2324 | 2348 | 0011 |
| <b>Havant Bus Station</b> [F] Arr     | 1759 | 1809 | 1819 | 1828 | 1833 | 1844 | 1857 | 1912 | 1922 | 1937 | 1952 | 2007 | 2022 | 2042 | 2102 | 2122 | 2142 | 2202 | 2232 | 2302 | 2332 | 2354 | 0017 |
| <b>Havant Bus Station</b> [F] Dep     | 1805 | 1815 | 1825 | 1834 | 1839 | 1852 | 1903 | 1918 | 1926 | 1941 | 1956 | 2011 | 2026 | 2046 | 2106 | 2126 | 2146 | 2206 | 2236 | 2306 | 2336 | 2359 | 0022 |
| Leigh Park Park Parade [C]            | 1812 | 1822 | 1832 | 1841 | 1846 | 1857 | 1910 | 1925 | 1933 | 1948 | 2003 | 2018 | 2033 | 2053 | 2113 | 2133 | 2153 | 2213 | 2243 | 2313 | 2342 | 0005 | 0028 |
| Leigh Park Strouden Court             | 1818 | 1828 | 1838 | 1847 | 1852 | 1903 | 1916 | 1931 | 1939 | 1954 | 2009 | 2024 | 2039 | 2059 | 2119 | 2139 | 2159 | 2219 | 2249 | 2319 | 2348 | 0011 | 0034 |
| <b>Leigh Park Southfield Walk</b>     | -    | 1831 | -    | 1850 | 1855 | -    | 1919 | 1934 | -    | 1957 | 2012 | 2027 | 2042 | 2102 | 2122 | 2142 | -    | 2222 | 2252 | 2322 | 2351 | 0014 | 0037 |

# Southsea - The Hard - North End - Cosham - Havant - Leigh Park



# 23

## Saturdays

|                                       |      |      |      |      |      |      |      |      |      |      |      |      |      |      |      |      |      |      |      |      |      |
|---------------------------------------|------|------|------|------|------|------|------|------|------|------|------|------|------|------|------|------|------|------|------|------|------|
| <b>Southsea South Parade Pier [D]</b> | 0005 | 0035 | 0105 | 0135 | 0205 | 0305 | 0405 | 0505 | 0545 | 0615 | 0650 | 0720 | -    | 0740 | 0800 | -    | 0821 | -    | 0841 | 0853 | 0905 |
| Southsea Southsea Shops [B]           | 0008 | 0038 | 0108 | 0138 | 0208 | 0308 | 0408 | 0508 | 0549 | 0619 | 0654 | 0724 | -    | 0744 | 0804 | -    | 0826 | -    | 0846 | 0858 | 0910 |
| <b>The Hard/Gunwharf  [K]</b>         | 0015 | 0045 | 0115 | 0145 | 0215 | 0315 | 0415 | 0515 | 0556 | 0626 | 0701 | 0731 | -    | 0751 | 0811 | -    | 0833 | -    | 0856 | 0908 | 0920 |
| City Centre City Shops South [D]      | 0019 | 0049 | 0119 | 0149 | 0219 | 0319 | 0419 | 0519 | 0601 | 0631 | 0706 | 0736 | -    | 0756 | 0816 | -    | 0838 | -    | 0901 | 0913 | 0925 |
| North End North End Junction [C]      | 0029 | 0059 | 0129 | 0159 | 0229 | 0329 | 0429 | 0529 | 0612 | 0642 | 0717 | 0750 | -    | 0810 | 0830 | -    | 0852 | -    | 0916 | 0928 | 0940 |
| Cosham Health Centre [B]              | 0035 | 0105 | 0135 | 0205 | 0235 | 0335 | 0435 | 0535 | 0620 | 0650 | 0725 | 0758 | 0810 | 0818 | 0838 | 0848 | 0900 | 0912 | 0924 | 0936 | 0948 |
| Bedhampton Rectory Avenue             | 0041 | 0111 | 0141 | 0211 | 0241 | 0341 | 0441 | 0541 | 0629 | 0659 | 0734 | 0807 | 0819 | 0829 | 0849 | 0859 | 0911 | 0923 | 0935 | 0947 | 0959 |
| <b>Havant Bus Station  [F] Arr</b>    | 0047 | 0117 | 0147 | 0217 | 0247 | 0347 | 0447 | 0547 | 0638 | 0708 | 0743 | 0816 | 0828 | 0839 | 0859 | 0909 | 0921 | 0933 | 0945 | 0957 | 1009 |
| <b>Havant Bus Station  [F] Dep</b>    | 0052 | 0122 | 0152 | 0222 | 0252 | 0352 | 0452 | 0552 | 0640 | 0710 | 0745 | 0818 | 0830 | 0843 | 0903 | 0915 | 0927 | 0939 | 0951 | 1003 | 1015 |
| Leigh Park Park Parade [C]            | 0058 | 0128 | 0158 | 0228 | 0258 | 0358 | 0458 | 0558 | 0647 | 0717 | 0752 | 0825 | 0837 | 0852 | 0912 | 0924 | 0936 | 0948 | 1000 | 1012 | 1024 |
| Leigh Park Strouden Court             | 0104 | 0134 | 0204 | 0234 | 0304 | 0404 | 0504 | 0604 | 0653 | 0723 | 0758 | 0831 | 0843 | 0901 | 0921 | 0933 | 0945 | 0957 | 1009 | 1021 | 1033 |
| <b>Leigh Park Southfield Walk</b>     | -    | 0137 | -    | 0237 | -    | -    | -    | 0607 | -    | 0726 | 0801 | -    | -    | 0904 | -    | -    | -    | -    | -    | -    | -    |

23

|                                       |       |    |    |    |    |    |       |  |      |      |      |      |      |      |      |      |      |      |      |      |      |      |      |      |      |
|---------------------------------------|-------|----|----|----|----|----|-------|--|------|------|------|------|------|------|------|------|------|------|------|------|------|------|------|------|------|
| <b>Southsea South Parade Pier [D]</b> |       | 17 | 29 | 41 | 53 | 05 |       |  | 1605 | 1617 | 1629 | 1641 | 1653 | 1705 | 1717 | 1729 | 1744 | 1759 | 1814 | 1829 | 1844 | 1905 | 1925 | 1945 | 2005 |
| Southsea Southsea Shops [B]           |       | 22 | 34 | 46 | 58 | 10 |       |  | 1610 | 1621 | 1634 | 1646 | 1657 | 1710 | 1722 | 1734 | 1748 | 1804 | 1819 | 1834 | 1849 | 1910 | 1930 | 1950 | 2010 |
| <b>The Hard/Gunwharf  [K]</b>         | then  | 32 | 44 | 56 | 08 | 20 |       |  | 1620 | 1628 | 1644 | 1656 | 1704 | 1720 | 1732 | 1744 | 1758 | 1812 | 1827 | 1842 | 1857 | 1918 | 1938 | 1958 | 2018 |
| City Centre City Shops South [D]      | at    | 37 | 49 | 01 | 13 | 25 |       |  | 1625 | 1633 | 1649 | 1701 | 1709 | 1725 | 1737 | 1749 | 1803 | 1818 | 1833 | 1848 | 1903 | 1924 | 1944 | 2004 | 2024 |
| North End North End Junction [C]      | these | 52 | 04 | 16 | 28 | 40 | until |  | 1640 | 1647 | 1704 | 1716 | 1723 | 1740 | 1752 | 1804 | 1814 | 1830 | 1845 | 1900 | 1915 | 1936 | 1956 | 2016 | 2036 |
| Cosham Health Centre [B]              | times | 00 | 12 | 24 | 36 | 48 |       |  | 1648 | 1655 | 1712 | 1724 | 1731 | 1748 | 1800 | 1812 | 1822 | 1839 | 1854 | 1909 | 1924 | 1945 | 2005 | 2025 | 2045 |
| Bedhampton Rectory Avenue             | each  | 11 | 23 | 35 | 47 | 59 |       |  | 1659 | 1706 | 1723 | 1735 | 1742 | 1758 | 1810 | 1822 | 1832 | 1848 | 1903 | 1918 | 1933 | 1954 | 2014 | 2034 | 2054 |
| <b>Havant Bus Station  [F] Arr</b>    | hour  | 21 | 33 | 45 | 57 | 09 |       |  | 1709 | 1716 | 1733 | 1745 | 1752 | 1807 | 1819 | 1831 | 1841 | 1856 | 1911 | 1926 | 1941 | 2002 | 2022 | 2042 | 2102 |
| <b>Havant Bus Station  [F] Dep</b>    |       | 27 | 39 | 51 | 03 | 15 |       |  | 1715 | 1720 | 1739 | 1751 | 1756 | 1813 | 1825 | 1837 | 1847 | 1900 | 1915 | 1930 | 1945 | 2006 | 2026 | 2046 | 2106 |
| Leigh Park Park Parade [C]            |       | 36 | 48 | 00 | 12 | 24 |       |  | 1724 | 1729 | 1746 | 1758 | 1805 | 1820 | 1832 | 1844 | 1854 | 1907 | 1922 | 1937 | 1952 | 2013 | 2033 | 2053 | 2113 |
| Leigh Park Strouden Court             |       | 45 | 57 | 09 | 21 | 33 |       |  | 1733 | 1738 | 1753 | 1805 | 1814 | 1827 | 1839 | 1851 | 1901 | 1913 | 1928 | 1943 | 1958 | 2019 | 2039 | 2059 | 2119 |
| <b>Leigh Park Southfield Walk</b>     |       | -  | -  | -  | -  | -  |       |  | -    | 1741 | -    | -    | 1817 | -    | 1842 | 1854 | -    | 1916 | 1931 | 1946 | 2001 | 2022 | 2042 | 2102 | 2122 |

|                                       |      |      |      |      |      |      |      |      |
|---------------------------------------|------|------|------|------|------|------|------|------|
| <b>Southsea South Parade Pier [D]</b> | 2025 | 2045 | 2105 | 2135 | 2205 | 2235 | 2305 | 2335 |
| Southsea Southsea Shops [B]           | 2030 | 2050 | 2110 | 2140 | 2210 | 2240 | 2310 | 2340 |
| <b>The Hard/Gunwharf  [K]</b>         | 2038 | 2058 | 2118 | 2148 | 2218 | 2248 | 2318 | 2348 |
| City Centre City Shops South [D]      | 2044 | 2104 | 2124 | 2154 | 2224 | 2254 | 2324 | 2354 |
| North End North End Junction [C]      | 2056 | 2116 | 2136 | 2206 | 2236 | 2306 | 2336 | 0006 |
| Cosham Health Centre [B]              | 2105 | 2125 | 2145 | 2215 | 2245 | 2315 | 2345 | 0015 |
| Bedhampton Rectory Avenue             | 2114 | 2134 | 2154 | 2224 | 2254 | 2324 | 2354 | 0024 |
| <b>Havant Bus Station  [F] Arr</b>    | 2122 | 2142 | 2202 | 2232 | 2302 | 2332 | 0002 | 0032 |
| <b>Havant Bus Station  [F] Dep</b>    | 2126 | 2146 | 2206 | 2236 | 2306 | 2336 | 0006 | 0036 |
| Leigh Park Park Parade [C]            | 2133 | 2153 | 2213 | 2243 | 2313 | 2343 | 0013 | 0043 |
| Leigh Park Strouden Court             | 2139 | 2159 | 2219 | 2249 | 2319 | 2349 | 0019 | 0049 |
| <b>Leigh Park Southfield Walk</b>     | 2142 | -    | 2222 | 2252 | 2322 | 2352 | 0022 | 0052 |

# Southsea - The Hard - North End - Cosham - Havant - Leigh Park



# 23

## Sundays and Public Holidays

|                                       |      |      |      |      |      |      |      |      |      |      |      |      |      |      |      |      |       |  |    |    |    |    |       |      |      |
|---------------------------------------|------|------|------|------|------|------|------|------|------|------|------|------|------|------|------|------|-------|--|----|----|----|----|-------|------|------|
| <b>Southsea South Parade Pier [D]</b> | 0005 | 0105 | 0205 | 0305 | 0405 | 0505 | 0605 | -    | 0705 | 0735 | 0805 | 0835 | 0855 | 0915 | 0935 | 0950 |       |  | 05 | 20 | 35 | 50 |       | 1420 | 1435 |
| Southsea Southsea Shops [B]           | 0008 | 0108 | 0208 | 0308 | 0408 | 0508 | 0608 | -    | 0709 | 0739 | 0809 | 0839 | 0900 | 0918 | 0940 | 0955 |       |  | 10 | 25 | 40 | 55 |       | 1425 | 1440 |
| <b>The Hard/Gunwharf ￼ [K]</b>        | 0015 | 0115 | 0215 | 0315 | 0415 | 0515 | 0615 | -    | 0716 | 0746 | 0816 | 0846 | 0910 | 0925 | 0950 | 1005 | then  |  | 20 | 35 | 50 | 05 |       | 1435 | 1450 |
| City Centre City Shops South [D]      | 0019 | 0119 | 0219 | 0319 | 0419 | 0519 | 0619 | -    | 0720 | 0750 | 0820 | 0850 | 0915 | 0929 | 0955 | 1010 | at    |  | 25 | 40 | 55 | 10 |       | 1440 | 1455 |
| North End North End Junction [C]      | 0029 | 0129 | 0229 | 0329 | 0429 | 0529 | 0629 | -    | 0732 | 0802 | 0832 | 0902 | 0930 | 0939 | 1010 | 1025 | these |  | 40 | 55 | 10 | 25 | until | 1455 | 1510 |
| Cosham Health Centre [B]              | 0035 | 0135 | 0235 | 0335 | 0435 | 0535 | 0635 | 0710 | 0740 | 0810 | 0840 | 0910 | 0938 | 0945 | 1018 | 1033 | times |  | 48 | 03 | 18 | 33 |       | 1503 | 1518 |
| Bedhampton Rectory Avenue             | 0041 | 0141 | 0241 | 0341 | 0441 | 0541 | 0641 | 0721 | 0751 | 0821 | 0851 | 0921 | 0949 | 0951 | 1029 | 1044 | each  |  | 59 | 14 | 29 | 44 |       | 1514 | 1529 |
| <b>Havant Bus Station ￼ [F] Arr</b>   | 0047 | 0147 | 0247 | 0347 | 0447 | 0547 | 0647 | 0731 | 0801 | 0831 | 0901 | 0931 | 0959 | 0957 | 1039 | 1054 | hour  |  | 09 | 24 | 39 | 54 |       | 1524 | 1539 |
| <b>Havant Bus Station ￼ [F] Dep</b>   | 0052 | 0152 | 0252 | 0352 | 0452 | 0552 | 0652 | 0735 | 0805 | 0835 | 0905 | 0935 | 1005 | 1002 | 1045 | 1100 |       |  | 15 | 30 | 45 | 00 |       | 1530 | 1545 |
| Leigh Park Park Parade [C]            | 0058 | 0158 | 0258 | 0358 | 0458 | 0558 | 0658 | 0744 | 0814 | 0844 | 0914 | 0944 | 1014 | 1008 | 1054 | 1109 |       |  | 24 | 39 | 54 | 09 |       | 1539 | 1554 |
| Leigh Park Strouden Court             | 0104 | 0204 | 0304 | 0404 | 0504 | 0604 | 0704 | 0753 | 0823 | 0853 | 0923 | 0953 | 1023 | 1014 | 1103 | 1118 |       |  | 33 | 48 | 03 | 18 |       | 1548 | 1603 |
| <b>Leigh Park Southfield Walk</b>     | -    | -    | -    | -    | -    | 0607 | -    | -    | -    | -    | -    | -    | -    | -    | 1017 | -    |       |  | -  | -  | -  | -  |       | -    | 1606 |

36

|                                       |      |      |      |      |      |      |      |      |      |      |      |      |      |      |      |      |      |      |      |      |      |      |      |
|---------------------------------------|------|------|------|------|------|------|------|------|------|------|------|------|------|------|------|------|------|------|------|------|------|------|------|
| <b>Southsea South Parade Pier [D]</b> | 1450 | 1505 | 1520 | 1535 | 1550 | 1605 | 1620 | 1635 | 1650 | 1705 | 1725 | 1745 | 1805 | 1825 | 1845 | 1905 | 1925 | 1945 | 2005 | 2035 | 2105 | 2135 | 2205 |
| Southsea Southsea Shops [B]           | 1455 | 1510 | 1525 | 1540 | 1555 | 1610 | 1625 | 1640 | 1655 | 1710 | 1730 | 1750 | 1810 | 1830 | 1850 | 1910 | 1930 | 1950 | 2010 | 2040 | 2110 | 2140 | 2210 |
| <b>The Hard/Gunwharf ￼ [K]</b>        | 1505 | 1520 | 1535 | 1550 | 1605 | 1620 | 1635 | 1650 | 1705 | 1720 | 1740 | 1800 | 1820 | 1840 | 1900 | 1920 | 1940 | 2000 | 2018 | 2048 | 2118 | 2148 | 2218 |
| City Centre City Shops South [D]      | 1510 | 1525 | 1540 | 1555 | 1610 | 1625 | 1640 | 1655 | 1710 | 1725 | 1745 | 1805 | 1825 | 1845 | 1905 | 1925 | 1945 | 2005 | 2023 | 2053 | 2123 | 2153 | 2223 |
| North End North End Junction [C]      | 1525 | 1540 | 1555 | 1610 | 1625 | 1640 | 1655 | 1710 | 1725 | 1740 | 1800 | 1820 | 1840 | 1900 | 1920 | 1940 | 2000 | 2020 | 2034 | 2104 | 2134 | 2204 | 2234 |
| Cosham Health Centre [B]              | 1533 | 1548 | 1603 | 1618 | 1633 | 1648 | 1703 | 1718 | 1733 | 1748 | 1808 | 1828 | 1848 | 1908 | 1928 | 1948 | 2008 | 2028 | 2042 | 2112 | 2142 | 2212 | 2242 |
| Bedhampton Rectory Avenue             | 1544 | 1559 | 1614 | 1629 | 1644 | 1658 | 1713 | 1728 | 1743 | 1758 | 1818 | 1838 | 1858 | 1918 | 1938 | 1958 | 2018 | 2038 | 2051 | 2121 | 2151 | 2221 | 2251 |
| <b>Havant Bus Station ￼ [F] Arr</b>   | 1554 | 1609 | 1624 | 1639 | 1654 | 1707 | 1722 | 1737 | 1752 | 1807 | 1827 | 1847 | 1907 | 1927 | 1947 | 2007 | 2027 | 2047 | 2100 | 2130 | 2200 | 2230 | 2300 |
| <b>Havant Bus Station ￼ [F] Dep</b>   | 1600 | 1615 | 1630 | 1645 | 1700 | 1711 | 1726 | 1741 | 1756 | 1811 | 1831 | 1851 | 1911 | 1931 | 1951 | 2011 | 2031 | 2051 | 2104 | 2134 | 2204 | 2234 | 2304 |
| Leigh Park Park Parade [C]            | 1609 | 1624 | 1639 | 1654 | 1709 | 1718 | 1733 | 1748 | 1803 | 1818 | 1838 | 1858 | 1918 | 1938 | 1958 | 2018 | 2038 | 2058 | 2111 | 2141 | 2211 | 2241 | 2311 |
| Leigh Park Strouden Court             | 1618 | 1633 | 1648 | 1703 | 1718 | 1724 | 1739 | 1754 | 1809 | 1824 | 1844 | 1904 | 1924 | 1944 | 2004 | 2024 | 2044 | 2104 | 2117 | 2147 | 2217 | 2247 | 2317 |
| <b>Leigh Park Southfield Walk</b>     | 1621 | -    | -    | 1706 | 1721 | 1727 | 1742 | -    | -    | 1827 | 1847 | -    | 1927 | 1947 | -    | 2027 | 2047 | 2107 | 2120 | 2150 | 2220 | 2250 | 2320 |

|                                       |      |      |      |
|---------------------------------------|------|------|------|
| <b>Southsea South Parade Pier [D]</b> | 2235 | 2305 | 2335 |
| Southsea Southsea Shops [B]           | 2240 | 2310 | 2340 |
| <b>The Hard/Gunwharf ￼ [K]</b>        | 2248 | 2318 | 2348 |
| City Centre City Shops South [D]      | 2253 | 2323 | 2353 |
| North End North End Junction [C]      | 2304 | 2334 | 0004 |
| Cosham Health Centre [B]              | 2312 | 2342 | 0012 |
| Bedhampton Rectory Avenue             | 2321 | 2351 | 0021 |
| <b>Havant Bus Station ￼ [F] Arr</b>   | 2330 | 0000 | 0030 |
| <b>Havant Bus Station ￼ [F] Dep</b>   | 2334 | 0004 | 0034 |
| Leigh Park Park Parade [C]            | 2341 | 0011 | 0041 |
| Leigh Park Strouden Court             | 2347 | 0017 | 0047 |
| <b>Leigh Park Southfield Walk</b>     | 2350 | 0020 | 0050 |



# Rowlands Castle - Havant - Emsworth

via Leigh Park - Denvilles



# 27

## Mondays to Fridays

|                                     |      |      |      |      |
|-------------------------------------|------|------|------|------|
| <b>Uplands Green</b>                | 1000 | 1155 | 1350 | 1545 |
| Staunton Arms                       | 1006 | 1201 | 1356 | 1551 |
| Leigh Park Park Parade [A]          | 1015 | 1210 | 1405 | 1600 |
| Leisure Centre                      | 1022 | 1217 | 1412 | 1607 |
| Havant Bus Station ⇌ [A] Arr        | 1026 | 1221 | 1416 | 1611 |
| <b>Havant Bus Station</b> ⇌ [A] Dep | 1029 | 1224 | 1419 | -    |
| Spindle Close                       | 1038 | 1233 | 1428 | -    |
| Southleigh Roundabout               | 1044 | 1239 | 1434 | -    |
| <b>Baptist Church</b>               | 1049 | 1244 | 1439 | -    |

|                                     |      |      |      |      |
|-------------------------------------|------|------|------|------|
| <b>Baptist Church</b>               | 0905 | 1055 | 1250 | 1445 |
| Southleigh Roundabout               | 0910 | 1100 | 1255 | 1450 |
| Spindle Close                       | 0917 | 1107 | 1302 | 1457 |
| Havant Bus Station ⇌ [A] Arr        | 0926 | 1116 | 1311 | 1506 |
| <b>Havant Bus Station</b> ⇌ [A] Dep | 0929 | 1119 | 1314 | 1509 |
| Leisure Centre                      | 0933 | 1123 | 1318 | 1513 |
| Leigh Park Park Parade [C]          | 0941 | 1131 | 1326 | 1521 |
| Staunton Arms                       | 0950 | 1140 | 1335 | 1530 |
| <b>Uplands Green</b>                | 0956 | 1146 | 1341 | 1536 |

Funded by



**No service on Saturdays, Sundays or Public Holidays**

12.02.23

## Fareham - Portsmouth - London - Luton Airport

## National Express

# A31/030

### Daily

|                                      | MF   | SS   | MF   | SS   | MF   | SS   | MF   | SS   | MF   | SS   | MF   | SS   | MF   | SS   | MF   | SS   | MF   | SS   | MF   | SS   | MF   | SS   | MF   | SS   | 030  | 030 | 030 |
|--------------------------------------|------|------|------|------|------|------|------|------|------|------|------|------|------|------|------|------|------|------|------|------|------|------|------|------|------|-----|-----|
| <b>Fareham Bus Station [A]</b>       | 0505 | 0520 | 0550 | 0620 | 0705 | 0720 | 0755 | 0810 | 0855 | 1000 | 1055 | 1055 | 1200 | 1200 | 1255 | 1255 | 1400 | 1400 | 1455 | 1455 | 1545 | 1600 | 1730 | 1745 | 2030 |     |     |
| Portsmouth The Hard [A]              | 0530 | 0545 | 0615 | 0645 | 0730 | 0745 | 0830 | 0840 | 0930 | 1030 | 1130 | 1130 | 1230 | 1230 | 1330 | 1330 | 1430 | 1430 | 1530 | 1530 | 1615 | 1630 | 1800 | 1815 | 2055 |     |     |
| Portsmouth Ferry Terminal [NEX]      | -    | -    | -    | -    | 0740 | 0755 | -    | -    | -    | -    | -    | -    | -    | -    | -    | -    | 1440 | 1440 | -    | -    | -    | -    | -    | -    | -    |     |     |
| Guildford Tesco                      | 0620 | 0635 | 0705 | 0735 | -    | -    | 0925 | 0930 | -    | 1120 | -    | -    | 1320 | 1320 | -    | -    | -    | -    | 1620 | 1620 | -    | -    | -    | -    | -    |     |     |
| <b>London Victoria Coach Station</b> | 0735 | 0735 | 0835 | 0835 | 0935 | 0935 | 1035 | 1030 | 1130 | 1235 | 1330 | 1330 | 1435 | 1435 | 1530 | 1530 | 1635 | 1635 | 1735 | 1735 | 1835 | 1835 | 2020 | 2020 | 2250 |     |     |
| Luton Airport Bus Station            | 0915 | 0915 | 1015 | 1015 | 1115 | 1115 | 1220 | 1220 | 1320 | 1420 | 1520 | 1530 | 1620 | 1630 | 1720 | 1740 | 1820 | 1840 | 1920 | 1930 | 2020 | 2020 | -    | -    | -    |     |     |
|                                      | MF   | SS   | MF   | SS   | MF   | SS   | MF   | SS   |      | F    | F    | SS   | MF   | SS   | MF   | SS   | MF   |      |      |      |      |      |      | 030  | 030  |     |     |
| Luton Airport Bus Station            | 0625 | 0655 | 0725 | 0755 | 0835 | 0850 | 0935 | 0940 | 1035 | 1130 | 1130 | 1230 | 1230 | 1330 | 1330 | 1430 | 1430 | 1530 | 1530 | 1630 | 1730 | -    | -    | -    | -    | -   |     |
| <b>London Victoria Coach Station</b> | 0830 | 0830 | 0930 | 0930 | 1030 | 1030 | 1130 | 1130 | 1230 | 1330 | 1330 | 1430 | 1430 | 1530 | 1530 | 1630 | 1630 | 1730 | 1730 | 1830 | 1930 | 2130 | 2359 | -    | -    | -   |     |
| Guildford Tesco                      | 0930 | 0930 | -    | -    | 1135 | 1135 | -    | -    | 1335 | -    | -    | 1535 | 1545 | -    | -    | -    | 1840 | 1855 | -    | 2025 | -    | -    | -    | -    | -    |     |     |
| Portsmouth Ferry Terminal [NEX]      | -    | -    | -    | -    | -    | -    | 1325 | 1325 | -    | -    | -    | -    | -    | -    | -    | -    | 1825 | 1840 | -    | -    | 2030 | -    | -    | -    | -    |     |     |
| Portsmouth The Hard [A]              | 1030 | 1030 | 1125 | 1125 | 1235 | 1235 | 1335 | 1335 | 1435 | 1530 | 1545 | 1635 | 1650 | 1725 | 1755 | 1835 | 1850 | 1940 | 1955 | 2040 | 2125 | 2320 | 0215 | -    | -    |     |     |
| <b>Fareham Bus Station [A]</b>       | 1055 | 1055 | 1150 | 1150 | 1300 | 1300 | 1405 | 1405 | 1500 | 1600 | 1610 | 1700 | 1720 | 1750 | 1820 | 1900 | 1915 | 2005 | 2020 | 2100 | 2145 | 2335 | 0230 | -    | -    |     |     |

Check with National Express before travelling as certain journeys only operate on specific dates.

CODES:

**MF** - Monday to Friday only

**F** - Fridays only

**SS** - Saturday & Sunday only

28.05.24

# Havant - Hayling Island circular



# 30/31

## Mondays to Fridays

|                                    | SH   |      |      |      |      |      |      |       |      |      | Sch  |      |      |      |      |      |      |      |      |      |    |    |
|------------------------------------|------|------|------|------|------|------|------|-------|------|------|------|------|------|------|------|------|------|------|------|------|----|----|
|                                    | 30   | 31   | 30   | 31   | 30   | 31   | 30   | 31    | 30   | 31   | 30   | 31   | 30   | 31   | 30   | 31   | 30   | 31   | 30   | 31   | 30 | 31 |
| <b>Havant Bus Station</b> ⇌ [B]    | 0520 | 0535 | 0550 | 0605 | 0620 | 0635 | 0650 | 0650  | 0705 | 0720 | 0735 | 0750 | 0805 | 0820 | 0835 | 0850 | 0905 | 0920 | 0935 | 0950 |    |    |
| Hayling Island Mill Rythe School   | 0530 | 0545 | 0600 | 0615 | 0630 | 0645 | 0700 | 0700  | 0717 | 0732 | 0747 | 0802 | 0817 | 0832 | 0847 | 0902 | 0917 | 0932 | 0947 | 1002 |    |    |
| West Town Barley Mow               | 0533 | -    | 0603 | -    | 0633 | -    | 0703 | 0703  | -    | 0735 | -    | 0805 | -    | 0835 | -    | 0905 | -    | 0935 | -    | 1005 |    |    |
| Mengham Webb Lane                  | -    | 0549 | -    | 0619 | -    | 0649 | -    | -     | 0723 | -    | 0753 | -    | 0823 | -    | 0853 | -    | 0923 | -    | 0953 | -    |    |    |
| <b>Eastoke Sandy Point Reserve</b> | -    | 0555 | -    | 0625 | -    | 0656 | -    | -     | 0730 | -    | 0800 | -    | 0830 | -    | 0900 | -    | 0930 | -    | 1000 | -    |    |    |
| Beachlands Beachlands              | 0540 | 0604 | 0610 | 0634 | 0640 | 0706 | 0710 | 0710  | 0740 | 0744 | 0810 | 0814 | 0840 | 0844 | 0910 | 0914 | 0940 | 0944 | 1010 | 1014 |    |    |
| Eastoke Sandy Point Reserve        | 0548 | -    | 0618 | -    | 0648 | -    | 0718 | 0718  | -    | 0752 | -    | 0822 | -    | 0852 | -    | 0922 | -    | 0952 | -    | 1022 |    |    |
| Mengham Webb Lane                  | 0553 | -    | 0623 | -    | 0656 | -    | 0726 | 0726  | -    | 0800 | -    | 0830 | -    | 0900 | -    | 0930 | -    | 1000 | -    | 1030 |    |    |
| West Town Barley Mow               | -    | 0610 | -    | 0640 | -    | 0713 | -    | -     | 0747 | -    | 0817 | -    | 0847 | -    | 0917 | -    | 0947 | -    | 1017 | -    |    |    |
| Hayling Island Mill Rythe School   | 0557 | 0613 | 0627 | 0643 | 0700 | 0717 | 0732 | 0732  | 0751 | 0806 | 0821 | 0836 | 0851 | 0906 | 0921 | 0936 | 0951 | 1006 | 1021 | 1036 |    |    |
| Langstone Langstone Avenue         | 0603 | 0619 | 0633 | 0649 | 0706 | 0723 | 0746 | 0747  | 0801 | 0816 | 0831 | 0846 | 0901 | 0916 | 0931 | 0946 | 1001 | 1016 | 1031 | 1046 |    |    |
| <b>Havant Bus Station</b> ⇌ [B]    | 0610 | 0625 | 0640 | 0655 | 0715 | 0730 | 0750 | 0750p | 0810 | 0825 | 0840 | 0855 | 0910 | 0925 | 0940 | 0955 | 1010 | 1025 | 1040 | 1055 |    |    |

|                                    | Sch   |    |    |    |      |       |      |      |       |      | SH   |      |      |      |      |      |      |      |      |      |
|------------------------------------|-------|----|----|----|------|-------|------|------|-------|------|------|------|------|------|------|------|------|------|------|------|
|                                    | 31    | 30 | 31 | 30 | 31   | 30    | 31   | 30   | 31    | 30   | 31   | 31   | 30   | 31   | 30   | 31   | 30   | 31   | 30   | 31   |
| <b>Havant Bus Station</b> ⇌ [B]    | 05    | 20 | 35 | 50 | 1505 | 1520  | 1535 | 1550 | 1605s | 1605 | 1620 | 1635 | 1650 | 1705 | 1720 | 1735 | 1750 | 1805 |      |      |
| Hayling Island Mill Rythe School   | 17    | 32 | 47 | 02 | 1517 | 1532  | 1547 | 1602 | 1619  | 1619 | 1632 | 1647 | 1702 | 1717 | 1732 | 1747 | 1802 | 1817 |      |      |
| West Town Barley Mow               | then  | -  | 35 | -  | 05   | -     | 1535 | -    | 1605  | -    | -    | 1635 | -    | 1705 | -    | 1735 | -    | 1805 | -    |      |
| Mengham Webb Lane                  | at    | 23 | -  | 53 | -    | 1523  | -    | 1553 | -     | 1624 | 1624 | -    | 1653 | -    | 1723 | -    | 1753 | -    | 1823 |      |
| <b>Eastoke Sandy Point Reserve</b> | these | 30 | -  | 00 | -    | 1530  | -    | 1600 | -     | 1632 | 1632 | -    | 1700 | -    | 1730 | -    | 1800 | -    | 1830 |      |
| Beachlands Beachlands              | times | 40 | 44 | 10 | 14   | until | 1540 | 1544 | 1610  | 1614 | 1642 | 1642 | 1644 | 1710 | 1714 | 1740 | 1744 | 1810 | 1814 | 1840 |
| Eastoke Sandy Point Reserve        | each  | -  | 52 | -  | 22   | -     | 1552 | -    | 1622  | -    | -    | 1652 | -    | 1722 | -    | 1752 | -    | 1822 | -    |      |
| Mengham Webb Lane                  | hour  | -  | 00 | -  | 30   | -     | 1600 | -    | 1630  | -    | -    | 1700 | -    | 1730 | -    | 1800 | -    | 1830 | -    |      |
| West Town Barley Mow               | 47    | -  | 17 | -  | 1547 | -     | 1617 | -    | 1649  | 1649 | -    | 1717 | -    | 1747 | -    | 1817 | -    | 1847 |      |      |
| Hayling Island Mill Rythe School   | 51    | 06 | 21 | 36 | 1551 | 1606  | 1621 | 1636 | 1652  | 1652 | 1706 | 1721 | 1736 | 1751 | 1806 | 1821 | 1836 | 1851 |      |      |
| Langstone Langstone Avenue         | 01    | 16 | 31 | 46 | 1601 | 1616  | 1631 | 1646 | 1702  | 1702 | 1716 | 1731 | 1746 | 1801 | 1816 | 1827 | 1842 | 1857 |      |      |
| <b>Havant Bus Station</b> ⇌ [B]    | 10    | 25 | 40 | 55 | 1610 | 1625  | 1640 | 1655 | 1715  | 1705 | 1725 | 1740 | 1755 | 1810 | 1825 | 1835 | 1850 | 1905 |      |      |

|                                    | 30   | 31   | 30   | 31   | 30   | 31   | 30   | 31   | 30   | 31   | 30   | 31   |
|------------------------------------|------|------|------|------|------|------|------|------|------|------|------|------|
| <b>Havant Bus Station</b> ⇌ [B]    | 1820 | 1840 | 1900 | 1920 | 1940 | 2000 | 2030 | 2100 | 2130 | 2200 | 2230 | 2330 |
| Hayling Island Mill Rythe School   | 1832 | 1850 | 1910 | 1930 | 1950 | 2010 | 2040 | 2110 | 2140 | 2210 | 2240 | 2340 |
| West Town Barley Mow               | 1835 | -    | 1913 | -    | 1953 | -    | 2043 | -    | 2143 | -    | 2243 | -    |
| Mengham Webb Lane                  | -    | 1855 | -    | 1935 | -    | 2015 | -    | 2115 | -    | 2215 | -    | 2345 |
| <b>Eastoke Sandy Point Reserve</b> | -    | 1902 | -    | 1942 | -    | 2022 | -    | 2122 | -    | 2222 | -    | 2352 |
| Beachlands Beachlands              | 1844 | 1912 | 1920 | 1952 | 2000 | 2032 | 2050 | 2132 | 2150 | 2232 | 2250 | 0002 |
| Eastoke Sandy Point Reserve        | 1852 | -    | 1928 | -    | 2008 | -    | 2058 | -    | 2158 | -    | 2258 | -    |
| Mengham Webb Lane                  | 1900 | -    | 1936 | -    | 2016 | -    | 2106 | -    | 2206 | -    | 2306 | -    |
| West Town Barley Mow               | -    | 1918 | -    | 1958 | -    | 2038 | -    | 2138 | -    | 2238 | -    | 0008 |
| Hayling Island Mill Rythe School   | 1906 | 1921 | 1941 | 2001 | 2021 | 2041 | 2111 | 2141 | 2211 | 2241 | 2311 | 0011 |
| Langstone Langstone Avenue         | 1912 | 1927 | 1947 | 2007 | 2027 | 2047 | 2117 | 2147 | 2217 | 2247 | 2317 | 0017 |
| <b>Havant Bus Station</b> ⇌ [B]    | 1920 | 1935 | 1955 | 2015 | 2035 | 2055 | 2125 | 2155 | 2225 | 2255 | 2325 | 0025 |

**CODES:**  
**Sch** - School Days only  
**SH** - School Holidays only  
**p** - continues to Crookhorn Precinct (0800) and Oaklands School (0810)  
**s** - starts from Oaklands (1545) and Crookhorn Precinct (1548)

# Havant - Hayling Island circular



# 30/31

## Saturdays

|                                    | 30   | 31   | 30   | 31   | 30   | 31   | 30   | 31   | 30   | 31   | 30   | 31   | 30   | 31   | 30   | 31    | 30   | 31   | 30   | 31   |       |
|------------------------------------|------|------|------|------|------|------|------|------|------|------|------|------|------|------|------|-------|------|------|------|------|-------|
| <b>Havant Bus Station</b> ⇌ [B]    | 0550 | 0610 | 0630 | 0650 | 0710 | 0730 | 0750 | 0805 | 0820 | 0835 | 0850 | 0905 | 0920 | 0935 | 0950 |       | 05   | 20   | 35   | 50   |       |
| Hayling Island Mill Rythe School   | 0600 | 0620 | 0640 | 0700 | 0720 | 0740 | 0800 | 0817 | 0832 | 0847 | 0902 | 0917 | 0932 | 0947 | 1002 |       | 17   | 32   | 47   | 02   |       |
| West Town Barley Mow               | 0603 | -    | 0643 | -    | 0723 | -    | 0803 | -    | 0835 | -    | 0905 | -    | 0935 | -    | 1005 | then  | -    | 35   | -    | 05   |       |
| Mengham Webb Lane                  | -    | 0624 | -    | 0704 | -    | 0745 | -    | 0823 | -    | 0853 | -    | 0923 | -    | 0953 | -    | at    | 23   | -    | 53   | -    |       |
| <b>Eastoke Sandy Point Reserve</b> | -    | 0631 | -    | 0711 | -    | 0752 | -    | 0830 | -    | 0900 | -    | 0930 | -    | 1000 | -    | these | 30   | -    | 00   | -    |       |
| Beachlands Beachlands              | 0610 | 0639 | 0650 | 0719 | 0730 | 0802 | 0810 | 0840 | 0844 | 0910 | 0914 | 0940 | 0944 | 1010 | 1014 | times | 40   | 44   | 10   | 14   | until |
| Eastoke Sandy Point Reserve        | 0618 | -    | 0658 | -    | 0738 | -    | 0818 | -    | 0852 | -    | 0922 | -    | 0952 | -    | 1022 | each  | -    | 52   | -    | 22   |       |
| Mengham Webb Lane                  | 0623 | -    | 0703 | -    | 0743 | -    | 0826 | -    | 0900 | -    | 0930 | -    | 1000 | -    | 1030 | hour  | -    | 00   | -    | 30   |       |
| West Town Barley Mow               | -    | 0645 | -    | 0725 | -    | 0808 | -    | 0847 | -    | 0917 | -    | 0947 | -    | 1017 | -    |       | 47   | -    | 17   | -    |       |
| Hayling Island Mill Rythe School   | 0627 | 0648 | 0707 | 0728 | 0747 | 0811 | 0831 | 0851 | 0906 | 0921 | 0936 | 0951 | 1006 | 1021 | 1036 |       | 51   | 06   | 21   | 36   |       |
| Langstone Langstone Avenue         | 0633 | 0654 | 0713 | 0734 | 0753 | 0817 | 0838 | 0901 | 0916 | 0931 | 0946 | 1001 | 1016 | 1031 | 1046 |       | 01   | 16   | 31   | 46   |       |
| <b>Havant Bus Station</b> ⇌ [B]    | 0640 | 0700 | 0720 | 0740 | 0800 | 0825 | 0845 | 0910 | 0925 | 0940 | 0955 | 1010 | 1025 | 1040 | 1055 |       | 10   | 25   | 40   | 55   |       |
|                                    | 31   | 30   | 31   | 30   | 31   | 30   | 31   | 30   | 31   | 30   | 31   | 30   | 31   | 30   | 31   | 30    | 31   | 30   | 31   | 30   | 31    |
| <b>Havant Bus Station</b> ⇌ [B]    | 1605 | 1620 | 1635 | 1650 | 1705 | 1720 | 1735 | 1750 | 1805 | 1820 | 1840 | 1900 | 1920 | 1940 | 2000 | 2030  | 2100 | 2130 | 2200 | 2230 | 2330  |
| Hayling Island Mill Rythe School   | 1617 | 1632 | 1647 | 1702 | 1717 | 1732 | 1747 | 1802 | 1817 | 1830 | 1850 | 1910 | 1930 | 1950 | 2010 | 2040  | 2110 | 2140 | 2210 | 2240 | 2340  |
| West Town Barley Mow               | -    | 1635 | -    | 1705 | -    | 1735 | -    | 1805 | -    | 1833 | -    | 1913 | -    | 1953 | -    | 2043  | -    | 2143 | -    | 2243 | -     |
| Mengham Webb Lane                  | 1623 | -    | 1653 | -    | 1723 | -    | 1753 | -    | 1823 | -    | 1855 | -    | 1935 | -    | 2015 | -     | 2115 | -    | 2215 | -    | 2345  |
| <b>Eastoke Sandy Point Reserve</b> | 1630 | -    | 1700 | -    | 1730 | -    | 1800 | -    | 1830 | -    | 1902 | -    | 1942 | -    | 2022 | -     | 2122 | -    | 2222 | -    | 2352  |
| Beachlands Beachlands              | 1640 | 1644 | 1710 | 1714 | 1740 | 1744 | 1810 | 1814 | 1840 | 1840 | 1912 | 1920 | 1952 | 2000 | 2032 | 2050  | 2132 | 2150 | 2232 | 2250 | 0002  |
| Eastoke Sandy Point Reserve        | -    | 1652 | -    | 1722 | -    | 1752 | -    | 1822 | -    | 1848 | -    | 1928 | -    | 2008 | -    | 2058  | -    | 2158 | -    | 2258 | -     |
| Mengham Webb Lane                  | -    | 1700 | -    | 1730 | -    | 1800 | -    | 1830 | -    | 1856 | -    | 1936 | -    | 2016 | -    | 2106  | -    | 2206 | -    | 2306 | -     |
| West Town Barley Mow               | 1647 | -    | 1717 | -    | 1747 | -    | 1817 | -    | 1847 | -    | 1918 | -    | 1958 | -    | 2038 | -     | 2138 | -    | 2238 | -    | 0008  |
| Hayling Island Mill Rythe School   | 1651 | 1706 | 1721 | 1736 | 1751 | 1806 | 1821 | 1836 | 1851 | 1901 | 1921 | 1941 | 2001 | 2021 | 2041 | 2111  | 2141 | 2211 | 2241 | 2311 | 0011  |
| Langstone Langstone Avenue         | 1701 | 1716 | 1731 | 1746 | 1801 | 1816 | 1827 | 1842 | 1857 | 1907 | 1927 | 1947 | 2007 | 2027 | 2047 | 2117  | 2147 | 2217 | 2247 | 2317 | 0017  |
| <b>Havant Bus Station</b> ⇌ [B]    | 1710 | 1725 | 1740 | 1755 | 1810 | 1825 | 1835 | 1850 | 1905 | 1915 | 1935 | 1955 | 2015 | 2035 | 2055 | 2125  | 2155 | 2225 | 2255 | 2325 | 0025  |

## Sundays and Public Holidays

|                                    | 30   | 31   | 30   | 31   | 30   | 31    | 31 | 31 | 31    | 30   | 31   | 30   | 31   | 30   | 31   | 30   | 31   |      |
|------------------------------------|------|------|------|------|------|-------|----|----|-------|------|------|------|------|------|------|------|------|------|
| <b>Havant Bus Station</b> ⇌ [B]    | 0605 | 0705 | 0805 | 0905 | 0935 |       | 05 | 35 |       | 1705 | 1735 | 1805 | 1835 | 1905 | 1935 | 2005 | 2105 | 2205 |
| Hayling Island Mill Rythe School   | 0615 | 0715 | 0815 | 0917 | 0947 |       | 17 | 47 |       | 1717 | 1747 | 1815 | 1845 | 1915 | 1945 | 2015 | 2115 | 2215 |
| West Town Barley Mow               | 0618 | -    | 0818 | -    | 0950 | then  | -  | 50 |       | -    | 1750 | -    | 1848 | -    | 1948 | -    | 2118 | -    |
| Mengham Webb Lane                  | -    | 0720 | -    | 0923 | -    | at    | 23 | -  |       | 1723 | -    | 1820 | -    | 1920 | -    | 2020 | -    | 2220 |
| <b>Eastoke Sandy Point Reserve</b> | -    | 0727 | -    | 0930 | -    | these | 30 | -  |       | 1730 | -    | 1827 | -    | 1927 | -    | 2027 | -    | 2227 |
| Beachlands Beachlands              | 0625 | 0737 | 0825 | 0940 | 0959 | times | 40 | 59 | until | 1740 | 1759 | 1837 | 1855 | 1937 | 1955 | 2037 | 2125 | 2237 |
| Eastoke Sandy Point Reserve        | 0633 | -    | 0833 | -    | 1007 | each  | -  | 07 |       | -    | 1807 | -    | 1903 | -    | 2003 | -    | 2133 | -    |
| Mengham Webb Lane                  | 0641 | -    | 0841 | -    | 1015 | hour  | -  | 15 |       | -    | 1815 | -    | 1911 | -    | 2011 | -    | 2141 | -    |
| West Town Barley Mow               | -    | 0743 | -    | 0947 | -    |       | 47 | -  |       | 1747 | -    | 1843 | -    | 1943 | -    | 2043 | -    | 2243 |
| Hayling Island Mill Rythe School   | 0646 | 0746 | 0846 | 0951 | 1021 |       | 51 | 21 |       | 1751 | 1821 | 1846 | 1916 | 1946 | 2016 | 2046 | 2146 | 2246 |
| Langstone Langstone Avenue         | 0652 | 0752 | 0852 | 1001 | 1031 |       | 01 | 31 |       | 1801 | 1831 | 1852 | 1922 | 1952 | 2022 | 2052 | 2152 | 2252 |
| <b>Havant Bus Station</b> ⇌ [B]    | 0700 | 0800 | 0900 | 1010 | 1040 |       | 10 | 40 |       | 1810 | 1840 | 1900 | 1930 | 2000 | 2030 | 2100 | 2200 | 2300 |

## Mondays to Fridays

|                                   | Sch  |      |      |      |      |      |      |      |      |      |      |      |      |
|-----------------------------------|------|------|------|------|------|------|------|------|------|------|------|------|------|
| <b>Havant Bus Station [A]</b>     | -    | 0645 | -    | 0905 | 1015 | 1115 | 1215 | 1315 | 1415 | 1515 | 1630 | 1730 | 1830 |
| Havant College                    | -    | 0648 | -    | 0908 | 1018 | 1118 | 1218 | 1318 | 1418 | 1518 | 1633 | 1733 | 1833 |
| South Downs College               | -    | 0655 | -    | 0915 | 1025 | 1125 | 1225 | 1325 | 1425 | 1525 | 1640 | 1740 | 1840 |
| Crookhorn Precinct                | -    | 0658 | -    | 0918 | 1028 | 1128 | 1228 | 1328 | 1428 | 1528 | 1643 | 1743 | 1843 |
| <b>Waterlooville Precinct [C]</b> | 0612 | 0712 | -    | 0932 | 1042 | 1142 | 1242 | 1342 | 1442 | 1542 | 1657 | 1757 | 1857 |
| Highfield Parade                  | 0616 | 0716 | -    | 0936 | 1046 | 1146 | 1246 | 1346 | 1446 | 1546 | 1701 | 1801 | 1901 |
| Cowplain Shops                    | 0624 | 0724 | 0743 | 0944 | 1053 | 1153 | 1253 | 1353 | 1453 | 1553 | 1708 | 1808 | 1908 |
| Hazleton Way Shops                | 0628 | 0728 | 0747 | 0948 | 1057 | 1157 | 1257 | 1357 | 1457 | 1557 | 1712 | 1812 | 1912 |
| Horndean Precinct                 | 0634 | 0734 | 0753 | 0954 | 1103 | 1203 | 1303 | 1403 | 1503 | 1603 | 1718 | 1818 | 1918 |
| Drift Road Shops                  | 0639 | 0739 | 0758 | 0959 | 1108 | 1208 | 1308 | 1408 | 1508 | 1608 | 1723 | 1823 | 1923 |
| Clanfield Village                 | 0644 | 0744 | 0803 | 1004 | 1113 | 1213 | 1313 | 1413 | 1513 | 1613 | 1728 | 1828 | 1928 |
| Petersfield Tesco                 | 0657 | 0757 | 0816 | 1017 | 1126 | 1226 | 1326 | 1426 | 1526 | -    | 1741 | 1841 | -    |
| <b>Petersfield The Square [B]</b> | 0701 | 0801 | 0820 | 1021 | 1130 | 1230 | 1330 | 1430 | 1530 | -    | 1745 | 1845 | -    |
| <b>Petersfield Station [F]</b>    | 0704 | 0804 | 0823 | 1024 | 1133 | 1233 | 1333 | 1433 | 1533 | -    | 1748 | 1848 | -    |

## Saturdays

|                                   |      |      |      |      |      |      |      |      |      |      |      |      |      |
|-----------------------------------|------|------|------|------|------|------|------|------|------|------|------|------|------|
| <b>Havant Bus Station [A]</b>     | -    | 0820 | 0935 | 1105 | 1235 | 1405 | 1535 | 1715 | -    | -    | -    | -    | -    |
| Havant College                    | -    | 0823 | 0938 | 1108 | 1238 | 1408 | 1538 | 1718 | 1445 | 1545 | 1635 | 1750 | 1850 |
| South Downs College               | -    | 0830 | 0945 | 1115 | 1245 | 1415 | 1545 | 1724 | 1448 | 1548 | 1638 | 1753 | 1853 |
| Crookhorn Precinct                | -    | 0833 | 0948 | 1118 | 1248 | 1418 | 1548 | 1728 | 1452 | 1552 | 1642 | 1757 | 1857 |
| <b>Waterlooville Precinct [C]</b> | 0717 | 0845 | 1000 | 1130 | 1300 | 1430 | 1600 | 1741 | 1506 | 1606 | 1656 | 1811 | 1911 |
| Highfield Parade                  | 0721 | 0849 | 1004 | 1134 | 1304 | 1434 | 1604 | 1745 | 1511 | 1611 | 1701 | 1816 | 1916 |
| Cowplain Shops                    | 0726 | 0853 | 1011 | 1141 | 1311 | 1441 | 1611 | 1751 | 1516 | 1616 | 1706 | 1821 | 1921 |
| Hazleton Way Shops                | 0729 | 0857 | 1015 | 1145 | 1315 | 1445 | 1615 | 1754 | 1521 | 1621 | 1711 | 1826 | 1926 |
| Horndean Precinct                 | 0734 | 0902 | 1021 | 1151 | 1321 | 1451 | 1621 | 1800 | 1526 | 1626 | 1716 | 1831 | 1931 |
| Drift Road Shops                  | 0738 | 0905 | 1026 | 1156 | 1326 | 1456 | 1626 | 1805 | 1532 | 1632 | 1722 | 1837 | 1937 |
| <b>Clanfield Village</b>          | 0742 | 0908 | 1031 | 1201 | 1331 | 1501 | 1631 | 1810 | 1539 | 1639 | 1729 | 1844 | 1944 |
| Petersfield Tesco                 | 0753 | 0919 | 1044 | 1214 | 1344 | 1514 | 1644 | 1821 | 1551 | 1651 | 1741 | -    | -    |
| <b>Petersfield The Square [B]</b> | 0756 | 0922 | 1050 | 1220 | 1350 | 1520 | 1650 | 1824 | 1555 | 1655 | 1745 | -    | -    |
| <b>Petersfield Station [F]</b>    | 0758 | 0925 | 1053 | 1223 | 1353 | 1523 | 1653 | 1826 | 1603 | 1703 | 1753 | -    | -    |

CODE: **Sch** - School days only

## Mondays to Fridays

|                                   |      |      |      |      |      |      |      |      |      |      |      |      |      |
|-----------------------------------|------|------|------|------|------|------|------|------|------|------|------|------|------|
| <b>Petersfield Station</b> [F]    | -    | -    | 0810 | 0945 | 1045 | 1145 | 1245 | 1345 | 1445 | 1545 | 1635 | 1750 | 1850 |
| Petersfield The Square [A]        | -    | -    | 0813 | 0948 | 1048 | 1148 | 1248 | 1348 | 1448 | 1548 | 1638 | 1753 | 1853 |
| Petersfield Tesco                 | -    | -    | 0817 | 0952 | 1052 | 1152 | 1252 | 1352 | 1452 | 1552 | 1642 | 1757 | 1857 |
| <b>Clanfield Village</b>          | 0631 | 0731 | 0831 | 1006 | 1106 | 1206 | 1306 | 1406 | 1506 | 1606 | 1656 | 1811 | 1911 |
| Drift Road Shops                  | 0636 | 0736 | 0836 | 1011 | 1111 | 1211 | 1311 | 1411 | 1511 | 1611 | 1701 | 1816 | 1916 |
| Horndean Precinct                 | 0641 | 0741 | 0841 | 1016 | 1116 | 1216 | 1316 | 1416 | 1516 | 1616 | 1706 | 1821 | 1921 |
| Hazleton Way Shops                | 0646 | 0746 | 0846 | 1021 | 1121 | 1221 | 1321 | 1421 | 1521 | 1621 | 1711 | 1826 | 1926 |
| Cowplain Shops                    | 0651 | 0751 | 0851 | 1026 | 1126 | 1226 | 1326 | 1426 | 1526 | 1626 | 1716 | 1831 | 1931 |
| Highfield Parade                  | 0657 | 0757 | 0857 | 1032 | 1132 | 1232 | 1332 | 1432 | 1532 | 1632 | 1722 | 1837 | 1937 |
| <b>Waterlooville Precinct</b> [A] | 0704 | 0804 | 0904 | 1039 | 1139 | 1239 | 1339 | 1439 | 1539 | 1639 | 1729 | 1844 | 1944 |
| Crookhorn Precinct                | 0716 | 0816 | 0916 | 1051 | 1151 | 1251 | 1351 | 1451 | 1551 | 1651 | 1741 | -    | -    |
| South Downs College [opp]         | 0720 | 0820 | 0920 | 1055 | 1155 | 1255 | 1355 | 1455 | 1555 | 1655 | 1745 | -    | -    |
| Havant College                    | 0728 | 0828 | 0928 | 1103 | 1203 | 1303 | 1403 | 1503 | 1603 | 1703 | 1753 | -    | -    |
| <b>Havant Bus Station</b> [A]     | 0732 | 0832 | 0932 | 1107 | 1207 | 1307 | 1407 | 1507 | 1607 | 1707 | 1757 | -    | -    |

## Saturdays

|                                   |      |      |      |      |      |      |      |      |      |
|-----------------------------------|------|------|------|------|------|------|------|------|------|
| <b>Petersfield Station</b> [F]    | -    | 0800 | 0930 | 1100 | 1230 | 1400 | 1530 | 1700 | 1830 |
| Petersfield The Square [A]        | -    | 0803 | 0933 | 1103 | 1233 | 1403 | 1533 | 1703 | 1833 |
| Petersfield Tesco                 | -    | 0807 | 0937 | 1107 | 1237 | 1407 | 1537 | 1705 | 1835 |
| <b>Clanfield Village</b>          | 0726 | 0821 | 0951 | 1121 | 1251 | 1421 | 1551 | 1717 | 1847 |
| Drift Road Shops                  | 0730 | 0826 | 956  | 1126 | 1256 | 1426 | 1556 | 1721 | 1851 |
| Horndean Precinct                 | 0735 | 0831 | 1001 | 1131 | 1301 | 1431 | 1601 | 1726 | 1856 |
| Hazleton Way Shops                | 0739 | 0836 | 1006 | 1136 | 1306 | 1436 | 1606 | 1730 | 1900 |
| Cowplain Shops                    | 0743 | 0841 | 1011 | 1141 | 1311 | 1441 | 1611 | 1734 | 1904 |
| Highfield Parade                  | 0746 | 0847 | 1017 | 1147 | 1317 | 1447 | 1617 | 1738 | 1908 |
| <b>Waterlooville Precinct</b> [A] | 0751 | 0854 | 1024 | 1154 | 1324 | 1454 | 1624 | 1744 | 1914 |
| Crookhorn Precinct                | 0800 | 0906 | 1036 | 1206 | 1336 | 1506 | 1636 | 1754 | -    |
| South Downs College [opp]         | 0803 | 0910 | 1040 | 1210 | 1340 | 1510 | 1640 | 1757 | -    |
| Havant College                    | 0810 | 0918 | 1048 | 1218 | 1348 | 1518 | 1648 | 1803 | -    |
| <b>Havant Bus Station</b> [A]     | 0814 | 0922 | 1052 | 1222 | 1352 | 1522 | 1652 | 1807 | -    |

No service on Sundays or Public Holidays

Download the **Hants RTI App** for real time bus departure information at your stop.

Available on iPhone and Android devices.



## Mondays to Fridays

|                                   | Sch  | SH   | SH   | Sch  |      |      |
|-----------------------------------|------|------|------|------|------|------|
| <b>Petersfield Station</b> [F]    | 0705 | 0705 | 0825 | 0825 | 1135 | 1335 |
| Petersfield The Square [A]        | 0708 | 0708 | 0828 | 0828 | 1138 | 1338 |
| Moggs Mead Co-op                  | 0711 | 0711 | 0831 | 0831 | 1141 | 1341 |
| Sheet The Half Moon               | 0714 | 0714 | 0834 | 0834 | 1144 | 1344 |
| <b>Liss Whistle Stop</b>          | 0721 | 0721 | 0841 | 0841 | 1151 | 1351 |
| Liss Forest Pine Walk             | 0725 | 0725 | 0845 | 0845 | 1155 | 1355 |
| <b>Greatham Digby Way</b>         | 0733 | 0733 | 0853 | 0853 | 1203 | 1403 |
| <b>Selborne The Selborne Arms</b> | 0743 | 0743 | 0903 | 0903 | 1213 | 1413 |
| Chawton Jane Austen's House       | 0751 | 0751 | 0911 | 0911 | 1221 | 1421 |
| Community Hospital                | 0756 | 0756 | 0916 | 0916 | 1226 | 1426 |
| <b>Alton High Street</b> [H]      | 0802 | 0802 | 0922 | -    | 1232 | 1432 |
| Amery Hill School                 | 0808 | -    | -    | -    | -    | -    |
| Eggars School                     | 0818 | -    | -    | -    | -    | -    |
| Alton College                     | -    | -    | -    | 0923 | -    | -    |
| <b>Alton Station</b> [R]          | 0825 | 0805 | 0925 | 0927 | 1235 | 1435 |
| Alton High Street [B]             | -    | -    | -    | 0929 | -    | -    |

|                                   |      |      |      | Sch  | SH   |
|-----------------------------------|------|------|------|------|------|
| Eggars School                     | -    | -    | -    | 1516 | -    |
| <b>Alton Station</b> [R]          | 0840 | 1040 | 1240 | 1521 | 1530 |
| Amery Hill School                 | -    | -    | -    | 1531 | -    |
| Alton High Street [B]             | 0844 | 1044 | 1244 | 1535 | 1534 |
| Community Hospital                | 0850 | 1050 | 1250 | 1541 | 1540 |
| Chawton Jane Austen's House       | 0855 | 1055 | 1255 | 1546 | 1545 |
| <b>Selborne The Selborne Arms</b> | 0903 | 1103 | 1303 | 1554 | 1553 |
| <b>Greatham Digby Way</b>         | 0915 | 1115 | 1315 | 1606 | 1605 |
| Liss Pine Walk                    | 0922 | 1122 | 1322 | 1613 | 1612 |
| <b>Liss Whistle Stop</b>          | 0926 | 1126 | 1326 | 1617 | 1616 |
| Sheet The Half Moon               | 0933 | 1133 | 1333 | 1624 | 1623 |
| Moggs Mead Co-op                  | 0935 | 1135 | 1335 | 1626 | 1626 |
| <b>Petersfield Station</b> [E/F]  | 0939 | 1139 | 1339 | 1630 | 1630 |

38

CODES: **Sch** - School days only  
**SH** - School holidays only

**No service on Saturdays, Sundays or Public Holidays**

## Mondays to Fridays

|                                 |      |      |      |      |      |      |      |      |      |      |      |      |      |      |      |      |      |      |      |      |      |
|---------------------------------|------|------|------|------|------|------|------|------|------|------|------|------|------|------|------|------|------|------|------|------|------|
| <b>Havant Bus Station</b> ⇌ [D] | 0530 | 0555 | 0615 | 0635 | 0655 | 0710 | 0725 | 0740 | 0755 | 0810 | 0825 | 0840 | 0855 | 0910 | 0925 | 0940 | 0955 | 1010 | 1025 | 1040 | 1055 |
| Leigh Park Park Parade [B]      | 0536 | 0602 | 0622 | 0642 | 0702 | 0717 | 0732 | 0747 | 0802 | 0817 | 0832 | 0847 | 0902 | 0917 | 0932 | 0947 | 1002 | 1017 | 1032 | 1047 | 1102 |
| Leigh Park Brockenhurst Avenue  | 0540 | 0606 | 0626 | 0646 | 0706 | 0721 | 0736 | 0751 | 0806 | 0821 | 0836 | 0851 | 0906 | 0921 | 0936 | 0951 | 1006 | 1021 | 1036 | 1051 | 1106 |
| Bedhampton Asda Hypermarket     | -    | -    | -    | -    | -    | -    | -    | -    | -    | -    | -    | -    | -    | -    | 0943 | 0958 | 1013 | 1028 | 1043 | 1058 | 1113 |
| Purbrook South Downs College    | 0547 | 0614 | 0634 | 0654 | 0714 | 0734 | 0749 | 0804 | 0819 | 0834 | 0849 | 0904 | 0919 | 0934 | 0949 | 1004 | 1019 | 1034 | 1049 | 1104 | 1119 |
| Purbrook Crookhorn Precinct     | 0550 | 0617 | 0637 | 0657 | 0717 | 0737 | 0752 | 0807 | 0822 | 0837 | 0852 | 0907 | 0922 | 0937 | 0952 | 1007 | 1022 | 1037 | 1052 | 1107 | 1122 |
| Purbrook Cunningham Road        | 0555 | 0622 | 0642 | 0702 | 0722 | 0743 | 0758 | 0813 | 0828 | 0843 | 0858 | 0913 | 0928 | 0943 | 0958 | 1013 | 1028 | 1043 | 1058 | 1113 | 1128 |
| Waterlooville Precinct [B]      | 0600 | 0631 | 0651 | 0711 | 0731 | 0752 | 0807 | 0822 | 0837 | 0852 | 0907 | 0922 | 0937 | 0952 | 1007 | 1022 | 1037 | 1052 | 1107 | 1122 | 1137 |
| <b>Wecock Blackbird Close</b>   | 0610 | 0644 | 0704 | 0724 | 0744 | 0805 | 0820 | 0835 | 0850 | 0905 | 0920 | 0935 | 0950 | 1005 | 1020 | 1035 | 1050 | 1105 | 1120 | 1135 | 1150 |

|                                 |      |      |      |      |      |      |      |      |      |      |      |      |      |      |      |      |      |      |      |      |      |
|---------------------------------|------|------|------|------|------|------|------|------|------|------|------|------|------|------|------|------|------|------|------|------|------|
| <b>Havant Bus Station</b> ⇌ [D] | 1110 | 1125 | 1140 | 1155 | 1210 | 1225 | 1240 | 1255 | 1310 | 1325 | 1340 | 1355 | 1410 | 1425 | 1440 | 1455 | 1510 | 1525 | 1540 | 1555 | 1610 |
| Leigh Park Park Parade [B]      | 1117 | 1132 | 1147 | 1202 | 1217 | 1232 | 1247 | 1302 | 1317 | 1332 | 1347 | 1402 | 1417 | 1432 | 1447 | 1502 | 1517 | 1532 | 1547 | 1602 | 1617 |
| Leigh Park Brockenhurst Avenue  | 1121 | 1136 | 1151 | 1206 | 1221 | 1236 | 1251 | 1306 | 1321 | 1336 | 1351 | 1406 | 1421 | 1436 | 1451 | 1506 | 1521 | 1536 | 1551 | 1606 | 1621 |
| Bedhampton Asda Hypermarket     | 1128 | 1143 | 1158 | 1213 | 1228 | 1243 | 1258 | 1313 | 1328 | 1343 | 1358 | 1413 | 1428 | 1443 | -    | -    | -    | -    | -    | -    | -    |
| Purbrook South Downs College    | 1134 | 1149 | 1204 | 1219 | 1234 | 1249 | 1304 | 1319 | 1334 | 1349 | 1404 | 1419 | 1434 | 1449 | 1504 | 1519 | 1534 | 1549 | 1604 | 1619 | 1634 |
| Purbrook Crookhorn Precinct     | 1137 | 1152 | 1207 | 1222 | 1237 | 1252 | 1307 | 1322 | 1337 | 1352 | 1407 | 1422 | 1437 | 1452 | 1507 | 1522 | 1537 | 1552 | 1607 | 1622 | 1637 |
| Purbrook Cunningham Road        | 1143 | 1158 | 1213 | 1228 | 1243 | 1258 | 1313 | 1328 | 1343 | 1358 | 1413 | 1428 | 1443 | 1458 | 1513 | 1528 | 1543 | 1558 | 1613 | 1628 | 1643 |
| Waterlooville Precinct [B]      | 1152 | 1207 | 1222 | 1237 | 1252 | 1307 | 1322 | 1337 | 1352 | 1407 | 1422 | 1437 | 1452 | 1507 | 1522 | 1537 | 1552 | 1607 | 1622 | 1634 | 1649 |
| <b>Wecock Blackbird Close</b>   | 1205 | 1220 | 1235 | 1250 | 1305 | 1320 | 1335 | 1350 | 1405 | 1420 | 1435 | 1450 | 1505 | 1520 | 1535 | 1550 | 1605 | 1620 | 1635 | 1646 | 1701 |

|                                 |      |      |      |      |      |      |      |      |      |      |      |      |      |      |      |      |      |
|---------------------------------|------|------|------|------|------|------|------|------|------|------|------|------|------|------|------|------|------|
| <b>Havant Bus Station</b> ⇌ [D] | 1625 | 1640 | 1655 | 1710 | 1725 | 1745 | 1805 | 1825 | 1845 | 1915 | 1945 | 2015 | 2045 | 2115 | 2145 | 2215 | 2245 |
| Leigh Park Park Parade [B]      | 1632 | 1647 | 1702 | 1717 | 1732 | 1752 | 1812 | 1832 | 1851 | 1921 | 1951 | 2021 | 2051 | 2121 | 2151 | 2221 | 2251 |
| Leigh Park Brockenhurst Avenue  | 1636 | 1651 | 1706 | 1721 | 1736 | 1756 | 1816 | 1836 | 1855 | 1925 | 1955 | 2025 | 2055 | 2125 | 2155 | 2225 | 2255 |
| Purbrook South Downs College    | 1649 | 1704 | 1719 | 1734 | 1749 | 1806 | 1826 | 1846 | 1902 | 1932 | 2002 | 2032 | 2102 | 2132 | 2202 | 2232 | 2302 |
| Purbrook Crookhorn Precinct     | 1652 | 1707 | 1722 | 1737 | 1752 | 1809 | 1829 | 1849 | 1905 | 1935 | 2005 | 2035 | 2105 | 2135 | 2205 | 2235 | 2305 |
| Purbrook Cunningham Road        | 1658 | 1713 | 1728 | 1743 | 1758 | 1815 | 1835 | 1855 | 1910 | 1940 | 2010 | 2040 | 2110 | 2140 | 2210 | 2240 | 2310 |
| Waterlooville Precinct [B]      | 1704 | 1719 | 1734 | 1749 | 1804 | 1821 | 1841 | 1901 | 1915 | 1945 | 2015 | 2045 | 2115 | 2145 | 2215 | 2245 | 2315 |
| <b>Wecock Blackbird Close</b>   | 1716 | 1729 | 1744 | 1759 | 1814 | 1831 | 1851 | 1911 | 1924 | 1954 | 2024 | 2054 | 2124 | 2154 | 2224 | 2254 | 2324 |

# Havant - Leigh Park - Waterlooville - Wecock Farm



39

## Saturdays

|                                 |      |      |      |      |      |      |      |      |      |      |      |      |       |    |    |    |    |       |      |      |      |      |
|---------------------------------|------|------|------|------|------|------|------|------|------|------|------|------|-------|----|----|----|----|-------|------|------|------|------|
| <b>Havant Bus Station</b> ⇌ [D] | 0615 | 0645 | 0720 | 0740 | 0800 | 0820 | 0840 | 0855 | 0910 | 0925 | 0940 | 0955 |       | 10 | 25 | 40 | 55 |       | 1410 | 1425 | 1440 | 1455 |
| Leigh Park Park Parade [B]      | 0621 | 0651 | 0726 | 0746 | 0806 | 0826 | 0846 | 0901 | 0917 | 0932 | 0947 | 1002 | then  | 17 | 32 | 47 | 02 |       | 1417 | 1432 | 1447 | 1502 |
| Leigh Park Brockenhurst Avenue  | 0625 | 0655 | 0730 | 0750 | 0810 | 0830 | 0850 | 0905 | 0921 | 0936 | 0951 | 1006 | at    | 21 | 36 | 51 | 06 |       | 1421 | 1436 | 1451 | 1506 |
| Bedhampton Asda Hypermarket     | -    | -    | -    | -    | -    | -    | -    | -    | -    | 0943 | 0958 | 1013 | these | 28 | 43 | 58 | 13 |       | 1428 | 1443 | -    | -    |
| Purbrook South Downs College    | 0632 | 0702 | 0737 | 0757 | 0817 | 0837 | 0857 | 0912 | 0934 | 0949 | 1004 | 1019 | times | 34 | 49 | 04 | 19 | until | 1434 | 1449 | 1504 | 1519 |
| Purbrook Crookhorn Precinct     | 0635 | 0705 | 0740 | 0800 | 0820 | 0840 | 0900 | 0915 | 0937 | 0952 | 1007 | 1022 | each  | 37 | 52 | 07 | 22 |       | 1437 | 1452 | 1507 | 1522 |
| Purbrook Cunningham Road        | 0642 | 0712 | 0747 | 0807 | 0827 | 0847 | 0907 | 0922 | 0943 | 0958 | 1013 | 1028 | hour  | 43 | 58 | 13 | 28 |       | 1443 | 1458 | 1513 | 1528 |
| Waterlooville Precinct [B]      | 0647 | 0717 | 0752 | 0812 | 0832 | 0852 | 0912 | 0927 | 0952 | 1007 | 1022 | 1037 |       | 52 | 07 | 22 | 37 |       | 1452 | 1507 | 1522 | 1537 |
| <b>Wecock Blackbird Close</b>   | 0657 | 0727 | 0802 | 0822 | 0842 | 0902 | 0922 | 0937 | 1005 | 1020 | 1035 | 1050 |       | 05 | 20 | 35 | 50 |       | 1505 | 1520 | 1535 | 1550 |

|                                 |      |      |      |      |      |      |      |      |      |      |      |      |      |      |      |      |      |      |      |      |      |      |
|---------------------------------|------|------|------|------|------|------|------|------|------|------|------|------|------|------|------|------|------|------|------|------|------|------|
| <b>Havant Bus Station</b> ⇌ [D] | 1510 | 1525 | 1540 | 1555 | 1610 | 1625 | 1640 | 1655 | 1710 | 1725 | 1745 | 1805 | 1825 | 1845 | 1915 | 1945 | 2015 | 2045 | 2115 | 2145 | 2215 | 2245 |
| Leigh Park Park Parade [B]      | 1517 | 1532 | 1547 | 1602 | 1617 | 1632 | 1647 | 1702 | 1717 | 1732 | 1752 | 1812 | 1832 | 1851 | 1921 | 1952 | 2022 | 2052 | 2122 | 2152 | 2222 | 2252 |
| Leigh Park Brockenhurst Avenue  | 1521 | 1536 | 1551 | 1606 | 1621 | 1636 | 1651 | 1706 | 1721 | 1736 | 1756 | 1816 | 1836 | 1855 | 1925 | 1956 | 2026 | 2056 | 2126 | 2156 | 2226 | 2256 |
| Purbrook South Downs College    | 1534 | 1549 | 1604 | 1619 | 1634 | 1649 | 1704 | 1719 | 1734 | 1749 | 1806 | 1826 | 1846 | 1902 | 1932 | 2002 | 2032 | 2102 | 2132 | 2202 | 2232 | 2302 |
| Purbrook Crookhorn Precinct     | 1537 | 1552 | 1607 | 1622 | 1637 | 1652 | 1707 | 1722 | 1737 | 1752 | 1809 | 1829 | 1849 | 1905 | 1935 | 2005 | 2035 | 2105 | 2135 | 2205 | 2235 | 2305 |
| Purbrook Cunningham Road        | 1543 | 1558 | 1613 | 1628 | 1643 | 1658 | 1713 | 1728 | 1743 | 1758 | 1815 | 1835 | 1855 | 1910 | 1940 | 2010 | 2040 | 2110 | 2140 | 2210 | 2240 | 2310 |
| Waterlooville Precinct [B]      | 1552 | 1607 | 1622 | 1634 | 1649 | 1704 | 1719 | 1734 | 1749 | 1804 | 1821 | 1841 | 1901 | 1915 | 1945 | 2015 | 2045 | 2115 | 2145 | 2215 | 2245 | 2315 |
| <b>Wecock Blackbird Close</b>   | 1605 | 1620 | 1635 | 1646 | 1701 | 1716 | 1729 | 1744 | 1759 | 1814 | 1831 | 1851 | 1911 | 1924 | 1954 | 2024 | 2054 | 2124 | 2154 | 2224 | 2254 | 2324 |

## Sundays and Public Holidays

|                                 |      |      |      |      |      |       |    |    |       |      |      |      |      |      |      |      |      |
|---------------------------------|------|------|------|------|------|-------|----|----|-------|------|------|------|------|------|------|------|------|
| <b>Havant Bus Station</b> ⇌ [D] | 0745 | 0815 | 0845 | 0915 | 0945 |       | 15 | 45 |       | 1545 | 1615 | 1645 | 1715 | 1745 | 1845 | 1945 | 2045 |
| Leigh Park Park Parade [B]      | 0752 | 0822 | 0852 | 0922 | 0952 | then  | 22 | 52 |       | 1552 | 1622 | 1652 | 1722 | 1752 | 1852 | 1952 | 2052 |
| Leigh Park Brockenhurst Avenue  | 0756 | 0826 | 0856 | 0926 | 0956 | at    | 26 | 56 |       | 1556 | 1626 | 1656 | 1726 | 1756 | 1856 | 1956 | 2056 |
| Bedhampton Asda Hypermarket     | -    | -    | -    | -    | 1002 | these | 32 | 02 |       | 1602 | -    | -    | -    | -    | -    | -    | -    |
| Purbrook South Downs College    | 0806 | 0836 | 0906 | 0936 | 1008 | times | 38 | 08 | until | 1608 | 1636 | 1706 | 1736 | 1806 | 1906 | 2006 | 2106 |
| Purbrook Crookhorn Precinct     | 0809 | 0839 | 0909 | 0939 | 1011 | each  | 41 | 11 |       | 1611 | 1639 | 1709 | 1739 | 1809 | 1909 | 2009 | 2109 |
| Purbrook Cunningham Road        | 0814 | 0844 | 0914 | 0944 | 1016 | hour  | 46 | 16 |       | 1616 | 1644 | 1714 | 1744 | 1814 | 1914 | 2014 | 2114 |
| Waterlooville Precinct [B]      | 0819 | 0849 | 0919 | 0949 | 1022 |       | 52 | 22 |       | 1622 | 1649 | 1719 | 1749 | 1819 | 1919 | 2019 | 2119 |
| <b>Wecock Blackbird Close</b>   | 0829 | 0859 | 0929 | 0959 | 1032 |       | 02 | 32 |       | 1632 | 1659 | 1729 | 1759 | 1829 | 1929 | 2029 | 2129 |



## Mondays to Fridays

|                                 |      |      |      |      |      |      |      |      |      |      |      |      |      |      |      |      |      |      |      |      |      |
|---------------------------------|------|------|------|------|------|------|------|------|------|------|------|------|------|------|------|------|------|------|------|------|------|
| <b>Wecock Blackbird Close</b>   | 0525 | 0555 | 0615 | 0635 | 0655 | 0710 | 0725 | 0740 | 0755 | 0810 | 0825 | 0840 | 0855 | 0910 | 0925 | 0940 | 0955 | 1010 | 1025 | 1040 | 1055 |
| Waterlooville Precinct [A]      | 0535 | 0605 | 0625 | 0648 | 0708 | 0723 | 0738 | 0753 | 0808 | 0823 | 0838 | 0853 | 0908 | 0923 | 0938 | 0953 | 1008 | 1023 | 1038 | 1053 | 1108 |
| Purbrook Cunningham Road        | 0539 | 0609 | 0629 | 0653 | 0713 | 0728 | 0743 | 0758 | 0813 | 0828 | 0843 | 0858 | 0913 | 0928 | 0943 | 0958 | 1013 | 1028 | 1043 | 1058 | 1113 |
| Purbrook Crookhorn Precinct     | 0543 | 0614 | 0634 | 0659 | 0719 | 0734 | 0749 | 0804 | 0819 | 0834 | 0849 | 0904 | 0919 | 0934 | 0949 | 1004 | 1019 | 1034 | 1049 | 1104 | 1119 |
| Purbrook South Downs College    | 0546 | 0617 | 0637 | 0702 | 0722 | 0737 | 0752 | 0807 | 0822 | 0837 | 0852 | 0907 | 0922 | 0937 | 0952 | 1007 | 1022 | 1037 | 1052 | 1107 | 1122 |
| Bedhampton Asda Hypermarket     | -    | -    | -    | -    | -    | -    | -    | -    | -    | -    | -    | -    | -    | 0942 | 0957 | 1012 | 1027 | 1042 | 1057 | 1112 | 1127 |
| Leigh Park Middle Park Way      | 0553 | 0624 | 0644 | 0714 | 0734 | 0749 | 0804 | 0819 | 0834 | 0849 | 0904 | 0919 | 0934 | 0949 | 1004 | 1019 | 1034 | 1049 | 1104 | 1119 | 1134 |
| Leigh Park Park Parade [A]      | 0557 | 0628 | 0648 | 0718 | 0738 | 0753 | 0808 | 0823 | 0838 | 0853 | 0908 | 0923 | 0938 | 0953 | 1008 | 1023 | 1038 | 1053 | 1108 | 1123 | 1138 |
| <b>Havant Bus Station</b> ⇌ [D] | 0605 | 0638 | 0700 | 0730 | 0748 | 0803 | 0818 | 0833 | 0848 | 0903 | 0918 | 0933 | 0948 | 1003 | 1018 | 1033 | 1048 | 1103 | 1118 | 1133 | 1148 |

39

|                                 |      |      |      |      |      |      |      |      |      |      |      |      |      |      |      |      |      |      |      |      |      |
|---------------------------------|------|------|------|------|------|------|------|------|------|------|------|------|------|------|------|------|------|------|------|------|------|
| <b>Wecock Blackbird Close</b>   | 1110 | 1125 | 1140 | 1155 | 1210 | 1225 | 1240 | 1255 | 1310 | 1325 | 1340 | 1355 | 1410 | 1425 | 1440 | 1455 | 1510 | 1525 | 1540 | 1555 | 1610 |
| Waterlooville Precinct [A]      | 1123 | 1138 | 1153 | 1208 | 1223 | 1238 | 1253 | 1308 | 1323 | 1338 | 1353 | 1408 | 1423 | 1438 | 1453 | 1508 | 1523 | 1538 | 1553 | 1608 | 1623 |
| Purbrook Cunningham Road        | 1128 | 1143 | 1158 | 1213 | 1228 | 1243 | 1258 | 1313 | 1328 | 1343 | 1358 | 1413 | 1428 | 1443 | 1458 | 1513 | 1528 | 1543 | 1558 | 1613 | 1628 |
| Purbrook Crookhorn Precinct     | 1134 | 1149 | 1204 | 1219 | 1234 | 1249 | 1304 | 1319 | 1334 | 1349 | 1404 | 1419 | 1434 | 1449 | 1504 | 1519 | 1534 | 1549 | 1604 | 1619 | 1634 |
| Purbrook South Downs College    | 1137 | 1152 | 1207 | 1222 | 1237 | 1252 | 1307 | 1322 | 1337 | 1352 | 1407 | 1422 | 1437 | 1452 | 1507 | 1522 | 1537 | 1552 | 1607 | 1622 | 1637 |
| Bedhampton Asda Hypermarket     | 1142 | 1157 | 1212 | 1227 | 1242 | 1257 | 1312 | 1327 | 1342 | 1357 | 1412 | 1427 | 1442 | -    | -    | -    | -    | -    | -    | -    | -    |
| Leigh Park Middle Park Way      | 1149 | 1204 | 1219 | 1234 | 1249 | 1304 | 1319 | 1334 | 1349 | 1404 | 1419 | 1434 | 1449 | 1502 | 1517 | 1532 | 1547 | 1602 | 1617 | 1632 | 1647 |
| Leigh Park Park Parade [A]      | 1153 | 1208 | 1223 | 1238 | 1253 | 1308 | 1323 | 1338 | 1353 | 1408 | 1423 | 1438 | 1453 | 1506 | 1521 | 1536 | 1551 | 1606 | 1621 | 1636 | 1651 |
| <b>Havant Bus Station</b> ⇌ [D] | 1203 | 1218 | 1233 | 1248 | 1303 | 1318 | 1333 | 1348 | 1403 | 1418 | 1433 | 1448 | 1503 | 1516 | 1531 | 1546 | 1601 | 1616 | 1631 | 1646 | 1701 |

|                                 |      |      |      |      |      |      |      |      |      |      |      |      |      |      |
|---------------------------------|------|------|------|------|------|------|------|------|------|------|------|------|------|------|
| <b>Wecock Blackbird Close</b>   | 1630 | 1650 | 1710 | 1730 | 1750 | 1825 | 1855 | 1925 | 1955 | 2025 | 2055 | 2125 | 2155 | 2225 |
| Waterlooville Precinct [A]      | 1642 | 1702 | 1722 | 1740 | 1800 | 1834 | 1904 | 1934 | 2004 | 2034 | 2104 | 2134 | 2204 | 2234 |
| Purbrook Cunningham Road        | 1647 | 1707 | 1727 | 1745 | 1805 | 1838 | 1908 | 1938 | 2008 | 2038 | 2108 | 2138 | 2208 | 2238 |
| Purbrook Crookhorn Precinct     | 1653 | 1713 | 1733 | 1751 | 1811 | 1843 | 1913 | 1943 | 2013 | 2043 | 2113 | 2143 | 2213 | 2243 |
| Purbrook South Downs College    | 1656 | 1716 | 1736 | 1754 | 1814 | 1846 | 1916 | 1946 | 2016 | 2046 | 2116 | 2146 | 2216 | 2246 |
| Leigh Park Middle Park Way      | 1706 | 1726 | 1746 | 1804 | 1824 | 1853 | 1923 | 1953 | 2023 | 2053 | 2123 | 2153 | 2223 | 2253 |
| Leigh Park Park Parade [A]      | 1710 | 1730 | 1750 | 1808 | 1828 | 1857 | 1927 | 1957 | 2027 | 2057 | 2127 | 2157 | 2227 | 2257 |
| <b>Havant Bus Station</b> ⇌ [D] | 1720 | 1740 | 1800 | 1818 | 1838 | 1905 | 1935 | 2005 | 2035 | 2105 | 2135 | 2205 | 2235 | 2305 |

## Saturdays



|                                 |      |      |      |      |      |      |      |      |      |      |      |      |      |       |    |    |    |    |       |      |      |
|---------------------------------|------|------|------|------|------|------|------|------|------|------|------|------|------|-------|----|----|----|----|-------|------|------|
| <b>Wecock Blackbird Close</b>   | 0600 | 0630 | 0650 | 0710 | 0730 | 0750 | 0810 | 0830 | 0850 | 0910 | 0925 | 0940 | 0955 |       | 10 | 25 | 40 | 55 |       | 1410 | 1425 |
| Waterlooville Precinct [A]      | 0610 | 0640 | 0700 | 0720 | 0740 | 0800 | 0820 | 0840 | 0900 | 0920 | 0938 | 0953 | 1008 | then  | 23 | 38 | 53 | 08 |       | 1423 | 1438 |
| Purbrook Cunningham Road        | 0614 | 0644 | 0704 | 0725 | 0745 | 0805 | 0825 | 0845 | 0905 | 0925 | 0943 | 0958 | 1013 | at    | 28 | 43 | 58 | 13 |       | 1428 | 1443 |
| Purbrook Crookhorn Precinct     | 0618 | 0648 | 0708 | 0731 | 0751 | 0811 | 0831 | 0851 | 0911 | 0931 | 0949 | 1004 | 1019 | these | 34 | 49 | 04 | 19 |       | 1434 | 1449 |
| Purbrook South Downs College    | 0621 | 0651 | 0711 | 0734 | 0754 | 0814 | 0834 | 0854 | 0914 | 0934 | 0952 | 1007 | 1022 | times | 37 | 52 | 07 | 22 | until | 1437 | 1452 |
| Bedhampton Asda Hypermarket     | -    | -    | -    | -    | -    | -    | -    | -    | -    | -    | 0957 | 1012 | 1027 | each  | 42 | 57 | 12 | 27 |       | 1442 | -    |
| Leigh Park Middle Park Way      | 0628 | 0658 | 0718 | 0742 | 0802 | 0822 | 0842 | 0902 | 0922 | 0942 | 1004 | 1019 | 1034 | hour  | 49 | 04 | 19 | 34 |       | 1449 | 1502 |
| Leigh Park Park Parade [A]      | 0633 | 0703 | 0723 | 0746 | 0806 | 0826 | 0846 | 0906 | 0926 | 0946 | 1008 | 1023 | 1038 |       | 53 | 08 | 23 | 38 |       | 1453 | 1506 |
| <b>Havant Bus Station</b> ⇌ [D] | 0640 | 0710 | 0730 | 0756 | 0816 | 0836 | 0856 | 0916 | 0936 | 0956 | 1018 | 1033 | 1048 |       | 03 | 18 | 33 | 48 |       | 1503 | 1516 |



|                                 |      |      |      |      |      |      |      |      |      |      |      |      |      |      |      |      |      |      |      |      |
|---------------------------------|------|------|------|------|------|------|------|------|------|------|------|------|------|------|------|------|------|------|------|------|
| <b>Wecock Blackbird Close</b>   | 1440 | 1455 | 1510 | 1525 | 1540 | 1555 | 1610 | 1630 | 1650 | 1710 | 1730 | 1750 | 1825 | 1855 | 1925 | 1955 | 2025 | 2055 | 2125 | 2155 |
| Waterlooville Precinct [A]      | 1453 | 1508 | 1523 | 1538 | 1553 | 1608 | 1623 | 1642 | 1702 | 1722 | 1740 | 1800 | 1834 | 1904 | 1934 | 2004 | 2034 | 2104 | 2134 | 2204 |
| Purbrook Cunningham Road        | 1458 | 1513 | 1528 | 1543 | 1558 | 1613 | 1628 | 1647 | 1707 | 1727 | 1745 | 1805 | 1838 | 1908 | 1938 | 2008 | 2038 | 2108 | 2138 | 2208 |
| Purbrook Crookhorn Precinct     | 1504 | 1519 | 1534 | 1549 | 1604 | 1619 | 1634 | 1653 | 1713 | 1733 | 1751 | 1811 | 1843 | 1913 | 1943 | 2013 | 2043 | 2113 | 2143 | 2213 |
| Purbrook South Downs College    | 1507 | 1522 | 1537 | 1552 | 1607 | 1622 | 1637 | 1656 | 1716 | 1736 | 1754 | 1814 | 1846 | 1916 | 1946 | 2016 | 2046 | 2116 | 2146 | 2216 |
| Leigh Park Middle Park Way      | 1517 | 1532 | 1547 | 1602 | 1617 | 1632 | 1647 | 1706 | 1726 | 1746 | 1804 | 1824 | 1853 | 1923 | 1953 | 2023 | 2053 | 2123 | 2153 | 2223 |
| Leigh Park Park Parade [A]      | 1521 | 1536 | 1551 | 1606 | 1621 | 1636 | 1651 | 1710 | 1730 | 1750 | 1808 | 1828 | 1857 | 1927 | 1957 | 2027 | 2057 | 2127 | 2157 | 2227 |
| <b>Havant Bus Station</b> ⇌ [D] | 1531 | 1546 | 1601 | 1616 | 1631 | 1646 | 1701 | 1720 | 1740 | 1800 | 1818 | 1838 | 1905 | 1935 | 2005 | 2035 | 2105 | 2135 | 2205 | 2235 |

## Sundays and Public Holidays

|                                 |      |      |      |      |      |       |    |    |       |      |      |      |      |      |      |      |      |
|---------------------------------|------|------|------|------|------|-------|----|----|-------|------|------|------|------|------|------|------|------|
| <b>Wecock Blackbird Close</b>   | 0730 | 0800 | 0835 | 0905 | 0935 |       | 05 | 35 |       | 1535 | 1605 | 1635 | 1705 | 1735 | 1805 | 1835 | 1935 |
| Waterlooville Precinct [A]      | 0741 | 0811 | 0846 | 0916 | 0946 | then  | 16 | 46 |       | 1546 | 1616 | 1646 | 1716 | 1746 | 1816 | 1846 | 1946 |
| Purbrook Cunningham Road        | 0745 | 0815 | 0851 | 0921 | 0951 | at    | 21 | 51 |       | 1551 | 1621 | 1651 | 1720 | 1750 | 1820 | 1850 | 1950 |
| Purbrook Crookhorn Precinct     | 0750 | 0820 | 0856 | 0926 | 0956 | these | 26 | 56 |       | 1556 | 1626 | 1656 | 1725 | 1755 | 1825 | 1855 | 1955 |
| Purbrook South Downs College    | 0753 | 0823 | 0859 | 0929 | 0959 | times | 29 | 59 | until | 1559 | 1629 | 1659 | 1728 | 1758 | 1828 | 1858 | 1958 |
| Bedhampton Asda Hypermarket     | -    | -    | -    | -    | 1004 | each  | 34 | 04 |       | 1604 | -    | -    | -    | -    | -    | -    | -    |
| Leigh Park Middle Park Way      | 0800 | 0830 | 0910 | 0940 | 1010 | hour  | 40 | 10 |       | 1610 | 1640 | 1710 | 1735 | 1805 | 1835 | 1905 | 2005 |
| Leigh Park Park Parade [A]      | 0804 | 0834 | 0914 | 0944 | 1014 |       | 44 | 14 |       | 1614 | 1644 | 1714 | 1739 | 1809 | 1839 | 1909 | 2009 |
| <b>Havant Bus Station</b> ⇌ [D] | 0811 | 0841 | 0925 | 0955 | 1025 |       | 55 | 25 |       | 1625 | 1655 | 1725 | 1746 | 1816 | 1846 | 1916 | 2016 |

**Mondays to Saturdays**

|   |       |      |      |      |      |
|---|-------|------|------|------|------|
| <b>Petersfield Rail Station</b> [F]  | -     | 0930 | 1145 | 1415 | 1645 |
| Petersfield Square [A]  | -     | 0932 | 1147 | 1417 | 1647 |
| Petersfield Moggs Mead Co-op  | -     | 0936 | 1151 | 1421 | 1651 |
| Sheet Half Moon   | -     | 0939 | 1154 | 1424 | 1654 |
| Rogate Post Office  | -     | 0944 | 1159 | 1429 | 1659 |
| Nyewood Furze Meadow  | -     | 0949 | 1204 | 1434 | 1704 |
| <b>South Harting The White Hart</b>   | 0734h | 0954 | 1209 | 1439 | 1709 |
| Uppark House Gate   | 0737  | 0957 | 1212 | 1442 | 1712 |
| Compton Coach & Horses  | 0742  | 1002 | 1217 | 1447 | 1717 |
| <b>West Marden Pond</b>   | 0744  | 1004 | 1219 | 1449 | 1719 |
| Walderton Bridge  | 0749  | 1009 | 1224 | 1454 | 1724 |
| Hambrook Common Road  | 0753  | 1013 | 1228 | 1458 | 1728 |
| Westbourne The Square   | -     | 1019 | -    | -    | -    |
| <b>Funtington Fox &amp; Hounds</b>  | 0756  | 1031 | 1231 | 1501 | 1731 |
| West Ashling Southbrook Road  | 0805  | -    | -    | -    | -    |
| 41 East Ashling Horse & Groom   | 0808  | 1035 | 1235 | 1505 | 1735 |
| Chichester Cathedral [P]  | 0816  | 1043 | 1243 | 1513 | 1743 |
| Chichester Bus Station [7]           | 0819  | 1046 | 1246 | 1516 | 1746 |

|  |      |      |      |      |      |
|--|------|------|------|------|------|
| <b>Chichester Bus Station</b> [7]    | 0600 | 0825 | 1125 | 1250 | 1600 |
| Chichester West Street [C1]  | 0604 | 0829 | 1129 | 1254 | 1604 |
| East Ashling Horse & Groom   | 0612 | 0837 | 1137 | 1302 | 1613 |
| West Ashling Southbrook Road   | -    | -    | -    | -    | 1617 |
| <b>Funtington Fox &amp; Hounds</b>   | 0615 | 0840 | 1140 | 1305 | 1625 |
| Westbourne The Square  | -    | -    | -    | 1316 | -    |
| Hambrook Common Road   | 0618 | 0843 | 1143 | 1322 | 1628 |
| Walderton Bridge   | 0622 | 0847 | 1147 | 1327 | 1632 |
| West Marden Pond   | 0627 | 0852 | 1152 | 1332 | 1637 |
| <b>Compton Coach &amp; Horses</b>  | 0629 | 0854 | 1154 | 1334 | 1639 |
| Uppark House Gate  | 0634 | 0859 | 1159 | 1339 | 1644 |
| South Harting The White Hart   | 0637 | 0902 | 1202 | 1342 | 1647 |
| Nyewood Furze Meadow   | 0642 | 0907 | 1207 | 1347 | 1652 |
| Rogate Post Office   | 0647 | 0912 | 1212 | 1352 | 1657 |
| Sheet Half Moon  | 0652 | 0917 | 1217 | 1357 | 1702 |
| Petersfield Moggs Mead Co-op   | 0655 | 0920 | 1220 | 1400 | 1705 |
| Petersfield Square [B]   | 0658 | 0923 | 1223 | 1403 | 1708 |
| <b>Petersfield Rail Station</b> [F]  | 0700 | 0925 | 1225 | 1405 | 1710 |

**No service on Sundays or Public Holidays**

CODE: **h** - Connection available between route 91 and 54 for through travel towards Chichester

This service is financially supported by West Sussex County Council

07.03.21



My Journey is a travel awareness campaign delivered by local councils and partners, with funding from the Department for Transport, that seeks to encourage Hampshire residents to consider all the different travel choices and options open to them for local journeys. For more information visit [myjourneyhampshire.com](http://myjourneyhampshire.com)

## Mondays to Fridays

|                                   | Sch  | SH   |      |      |      |      |      |  |      | Saturdays |      |      |  |
|-----------------------------------|------|------|------|------|------|------|------|--|------|-----------|------|------|--|
| <b>Winchester Bus Station [F]</b> | -    | -    | 1020 | 1320 | 1500 | 1655 | 1750 |  | 0900 | 1200      | 1500 | 1750 |  |
| Winchester City Road [Rc]         | -    | -    | 1025 | 1325 | 1505 | 1701 | 1756 |  | 0905 | 1205      | 1505 | 1756 |  |
| Kings Worthy Cart & Horses        | -    | -    | 1032 | 1332 | 1512 | 1708 | 1803 |  | 0912 | 1212      | 1512 | 1803 |  |
| Itchen Abbas Village Hall         | -    | -    | 1039 | 1339 | 1519 | 1714 | 1809 |  | 0919 | 1219      | 1519 | 1809 |  |
| Itchen Stoke St Marys Church      | -    | -    | 1043 | 1343 | 1523 | 1718 | 1813 |  | 0923 | 1223      | 1523 | 1813 |  |
| <b>Alesford Perins School</b>     | 0718 | 0729 | 1049 | 1349 | 1529 | 1724 | 1819 |  | 0929 | 1229      | 1529 | 1819 |  |
| Cheriton War Memorial             | 0725 | 0736 | 1056 | 1356 | 1536 | 1731 | 1826 |  | 0936 | 1236      | 1536 | 1826 |  |
| Bramdean Fox Inn                  | 0732 | 0742 | 1102 | 1402 | 1542 | 1737 | 1832 |  | 0942 | 1242      | 1542 | 1832 |  |
| West Meon Hut                     | 0736 | 0747 | 1107 | 1407 | 1547 | 1742 | 1837 |  | 0947 | 1247      | 1547 | 1837 |  |
| West Meon Thomas Lord             | 0742 | 0751 | 1111 | 1411 | 1551 | 1746 | -    |  | 0951 | 1251      | 1551 | -    |  |
| East Meon Church                  | 0752 | 0758 | 1118 | 1418 | 1558 | 1753 | -    |  | 0958 | 1258      | 1558 | -    |  |
| Stroud Seven Stars                | 0803 | 0806 | 1126 | 1426 | 1606 | 1801 | -    |  | 1006 | 1306      | 1606 | -    |  |
| Petersfield Rail Station [F]      | 0808 | 0811 | 1131 | 1431 | 1611 | 1806 | -    |  | 1011 | 1311      | 1611 | -    |  |
| Petersfield Square [A]            | 0810 | 0813 | 1133 | 1433 | 1613 | 1808 | -    |  | 1013 | 1313      | 1613 | -    |  |
| <b>Petersfield Tesco</b>          | 0813 | 0816 | 1136 | 1436 | 1616 | 1811 | -    |  | 1016 | 1316      | 1616 | -    |  |

CODES:

**Sch** - School days only

**SH** - School holidays only

**MTTh** - Mondays, Tuesdays and Thursdays only

**No service on Sundays or Public Holidays**

## Mondays to Fridays

|                                   | Sch   | Sch  | Sch MTTh |      |      |      |      | Saturdays |      |      |      |      |
|-----------------------------------|-------|------|----------|------|------|------|------|-----------|------|------|------|------|
| <b>Petersfield Tesco [H]</b>      | 0715  | 0725 | 0825     | 1145 | 1445 | 1535 | 1625 | 1815      | -    | 1025 | 1325 | 1625 |
| Petersfield Square [B]            | 0718  | 0728 | 0828     | 1148 | 1448 | 1538 | 1628 | 1818      | -    | 1028 | 1328 | 1628 |
| Petersfield Rail Station [E]      | 0 721 | 0732 | 0832     | 1152 | 1452 | 1542 | 1632 | 1821      | -    | 1032 | 1332 | 1632 |
| Stroud Seven Stars                | 0726  | 0736 | 0836     | 1156 | 1456 | 1546 | 1636 | 1824      | -    | 1036 | 1336 | 1636 |
| East Meon Church                  | 0734  | 0745 | 0845     | 1205 | 1505 | 1555 | 1645 | 1833      | -    | 1045 | 1345 | 1645 |
| West Meon Thomas Lord             | 0744  | 0753 | 0853     | 1213 | 1513 | 1603 | 1653 | 1840      | -    | 1053 | 1353 | 1653 |
| West Meon Hut                     | 0752  | 0757 | 0857     | 1217 | 1517 | 1607 | 1657 | 1844      | 0757 | 1057 | 1357 | 1657 |
| Bramdean Fox Inn                  | 0757  | 0801 | 0901     | 1221 | 1521 | 1611 | 1701 | 1848      | 0801 | 1101 | 1401 | 1701 |
| Cheriton War Memorial             | 0804  | 0807 | 0907     | 1227 | 1527 | 1617 | 1707 | 1853      | 0807 | 1107 | 1407 | 1707 |
| <b>Alesford Perins School</b>     | 0811  | 0814 | 0914     | 1234 | 1534 | 1624 | 1714 | 1859      | 0814 | 1114 | 1414 | 1714 |
| Itchen Stoke St Marys Church      | 0816  | 0819 | 0919     | 1239 | 1539 | -    | 1719 | -         | 0819 | 1119 | 1419 | 1719 |
| Itchen Abbas Village Hall         | 0820  | 0823 | 0923     | 1243 | 1543 | -    | 1723 | -         | 0823 | 1123 | 1423 | 1723 |
| Kings Worthy Cart & Horses        | 0827  | 0830 | 0930     | 1250 | 1550 | -    | 1730 | -         | 0830 | 1130 | 1430 | 1730 |
| Winchester City Road [Rd]         | 0836  | 0836 | 0936     | 1256 | 1556 | -    | 1736 | -         | 0836 | 1136 | 1436 | 1736 |
| <b>Winchester Bus Station [F]</b> | 0841  | 0841 | 0941     | 1301 | 1601 | -    | 1741 | -         | 0841 | 1141 | 1441 | 1741 |

# Petersfield - Rogate - Midhurst



# 91 92 93

## Mondays to Saturdays

|                                       | 91   | 92   | 92   | 92   | 93   | 92   | 92   | 92   | 92   |
|---------------------------------------|------|------|------|------|------|------|------|------|------|
|                                       |      |      |      | NW   | WS   |      |      |      |      |
| <b>Petersfield Rail Station [F] ⇌</b> | 0707 | 0830 | 1015 | 1230 | 1230 | 1430 | 1530 | 1720 | 1820 |
| Petersfield Square [A]                | 0709 | 0832 | 1017 | 1232 | 1232 | 1432 | 1532 | 1722 | 1822 |
| Sheet Half Moon                       | 0713 | 0836 | 1021 | 1236 | 1236 | 1436 | 1536 | 1726 | 1826 |
| Rogate Post Office                    | 0720 | 0841 | 1026 | 1241 | 1241 | 1441 | 1541 | 1731 | 1831 |
| Fyning Terwick Rise                   | -    | -    | -    | 1246 | 1246 | -    | -    | -    | -    |
| Nyewood Green                         | 0725 | -    | -    | -    | -    | -    | -    | -    | -    |
| <b>South Harting The White Hart</b>   | 0730 | -    | -    | -    | -    | -    | -    | -    | -    |
| South Harting Warren Side             | 0731 | -    | -    | -    | -    | -    | -    | -    | -    |
| East Harting Turkey Island            | 0734 | -    | -    | -    | -    | -    | -    | -    | -    |
| Elsted Cricket Ground                 | 0737 | -    | -    | -    | -    | -    | -    | -    | -    |
| Borden Village                        | -    | -    | -    | -    | 1250 | -    | -    | -    | -    |
| Milland Rising Sun                    | -    | -    | -    | -    | 1255 | -    | -    | -    | -    |
| Linch Memorial                        | -    | -    | -    | -    | 1259 | -    | -    | -    | -    |
| Redford                               | -    | -    | -    | -    | 1302 | -    | -    | -    | -    |
| Woolbedding Bus Station               | -    | -    | -    | -    | 1308 | -    | -    | -    | -    |
| Trotton Church                        | -    | 0845 | 1030 | 1252 | -    | 1445 | 1545 | 1735 | 1835 |
| 49 Stedham Village Common View        | 0744 | 0849 | 1034 | 1256 | -    | 1449 | 1549 | 1739 | 1839 |
| <b>Midhurst Bus Stand [B]</b>         | 0754 | 0856 | 1041 | 1303 | 1313 | 1456 | 1556 | 1746 | 1846 |

|                                       | 92   | 93   | 92   | 92   | 92   | 92   | 91   | 92   |
|---------------------------------------|------|------|------|------|------|------|------|------|
|                                       |      | WS   | NW   |      |      |      |      |      |
| <b>Midhurst Bus Stand [B]</b>         | 0755 | 0930 | 0940 | 1115 | 1400 | 1500 | 1600 | 1750 |
| Stedham Village Common View           | 0802 | -    | 0947 | 1122 | 1407 | 1507 | 1607 | 1757 |
| Trotton Church                        | 0806 | -    | 0951 | 1126 | 1411 | 1511 | -    | 1801 |
| Elsted Cricket Ground                 | -    | -    | -    | -    | -    | -    | 1614 | -    |
| East Harting Turkey Island            | -    | -    | -    | -    | -    | -    | 1617 | -    |
| South Harting Warren Side             | -    | -    | -    | -    | -    | -    | 1620 | -    |
| <b>South Harting The White Hart</b>   | -    | -    | -    | -    | -    | -    | 1621 | -    |
| Nyewood Green                         | -    | -    | -    | -    | -    | -    | 1626 | -    |
| Woolbedding Bus Shelter               | -    | 0935 | -    | -    | -    | -    | -    | -    |
| Redford                               | -    | 0940 | -    | -    | -    | -    | -    | -    |
| Linch Memorial                        | -    | 0943 | -    | -    | -    | -    | -    | -    |
| <b>Milland Rising Sun</b>             | -    | 0946 | -    | -    | -    | -    | -    | -    |
| Borden Village                        | -    | 0953 | -    | -    | -    | -    | -    | -    |
| Fyning Terwick Rise                   | -    | 0958 | 0958 | -    | -    | -    | -    | -    |
| Rogate Post Office                    | 0810 | 1002 | 1002 | 1130 | 1415 | 1515 | 1631 | 1805 |
| Sheet Half Moon                       | 0815 | 1007 | 1007 | 1135 | 1420 | 1520 | 1636 | 1810 |
| Petersfield Square [B]                | 0818 | 1010 | 1010 | 1138 | 1423 | 1523 | 1639 | 1813 |
| <b>Petersfield Rail Station [F] ⇌</b> | 0820 | 1012 | 1012 | 1140 | 1425 | 1525 | 1641 | 1815 |


This service is financially supported by West Sussex County Council


CODES:

**WS** - Wednesdays & Saturdays only  
**NW** - Not Wednesdays

**No service on Sundays or Public Holidays**

**Mondays to Fridays**

|   |      |      |      |      |      |      |      |      |
|---|------|------|------|------|------|------|------|------|
| <b>Buriton House</b>  | 0810 | -    | -    | -    | 1211 | -    | -    | 1621 |
| Petersfield Broadway Park   | -    | -    | -    | -    | 1218 | -    | -    | 1628 |
| Petersfield School  | 0820 | -    | -    | -    | 1222 | -    | 1527 | 1632 |
| Petersfield Tesco [H]   | 0827 | 0857 | 1027 | 1127 | 1227 | 1427 | 1532 | 1637 |
| <b>Petersfield Square [B]</b>   | 0830 | 0900 | 1030 | 1130 | 1230 | 1430 | 1535 | 1640 |
| Petersfield Station  | 0832 | 0902 | 1032 | 1132 | 1233 | 1432 | 1537 | 1642 |
| Petersfield Hospital  | -    | -    | -    | -    | 1235 | -    | -    | -    |
| Bell Hill Gloucester Close  | -    | -    | -    | -    | 1237 | -    | -    | -    |
| Bell Hill Stoneham Park   | -    | -    | -    | -    | 1238 | -    | -    | -    |
| <b>Steep Bedales School</b>   | -    | -    | -    | -    | 1242 | -    | -    | -    |
| High Cross Dellfield  | -    | -    | -    | -    | 1247 | -    | -    | -    |
| High Cross Privett Road   | -    | -    | -    | -    | 1248 | -    | -    | -    |
| Froxfield Green   | -    | -    | -    | -    | 1253 | -    | -    | -    |
| Warren Corner Trooper Inn   | -    | -    | -    | -    | 1303 | -    | -    | -    |
| <b>Warren Corner</b>  | -    | -    | -    | -    | 1305 | -    | -    | -    |
| Petersfield Moggs Mead Co-op  | 0835 | 0905 | 1035 | 1135 | -    | 1435 | 1540 | 1645 |
| <b>Petersfield Torberry Drive</b>   | 0839 | 0909 | 1039 | 1139 | -    | 1439 | 1544 | 1649 |

|   |      |      |      |      |      |      |      |      |
|---|------|------|------|------|------|------|------|------|
| <b>Warren Corner</b>  | -    | -    | 0945 | -    | -    | -    | -    | -    |
| Warren Corner Trooper Inn   | -    | -    | 0947 | -    | -    | -    | -    | -    |
| High Cross Dellfield  | -    | -    | 0950 | -    | -    | -    | -    | -    |
| High Cross Privett Road   | -    | -    | 0951 | -    | -    | -    | -    | -    |
| Froxfield Green   | -    | -    | 0956 | -    | -    | -    | -    | -    |
| <b>Steep Bedales School</b>   | -    | -    | 1008 | -    | -    | -    | -    | -    |
| Bell Hill Stoneham Park   | -    | -    | 1012 | -    | -    | -    | -    | -    |
| Bell Hill Gloucester Close  | -    | -    | 1013 | -    | -    | -    | -    | -    |
| Petersfield Hospital  | -    | -    | 1015 | -    | -    | -    | -    | -    |
| Petersfield Torberry Drive  | 0839 | 0909 | -    | 1039 | 1139 | 1439 | 1544 | 1649 |
| <b>Petersfield EHDC Penns Place</b>   | 0841 | 0911 | -    | 1041 | 1141 | 1441 | 1546 | 1651 |
| Petersfield Home Way  | 0843 | 0913 | -    | 1043 | 1143 | 1443 | 1548 | 1653 |
| Petersfield Moggs Mead Co-op  | 0847 | 0917 | -    | 1047 | 1147 | 1447 | 1552 | 1657 |
| Petersfield Station  [E/F] | -    | -    | 1018 | 1050 | 1150 | 1450 | 1600 | 1700 |
| <b>Petersfield Square [A]</b>   | -    | -    | 1021 | 1052 | 1152 | 1452 | 1602 | 1702 |
| Petersfield Tesco [H]   | 0854 | 0924 | 1024 | 1055 | 1155 | 1455 | 1605 | 1705 |
| Petersfield School  | -    | -    | -    | -    | 1159 | -    | 1609 | 1709 |
| Petersfield Broadway Park   | -    | -    | -    | -    | 1203 | -    | 1613 | 1713 |
| <b>Buriton House</b>  | -    | -    | -    | -    | 1209 | -    | 1619 | 1719 |

4

Funded by



02.04.23

**No service on Saturdays, Sundays or Public Holidays**

# Chichester - Havant - The Hard via Southbourne - Emsworth and Hilsea



## Mondays to Fridays

|                                     |      |      |      |      |      |      |      |      |      |       |   |   |   |   |    |    |    |       | Sch  |      |      |      |      |      |
|-------------------------------------|------|------|------|------|------|------|------|------|------|-------|---|---|---|---|----|----|----|-------|------|------|------|------|------|------|
| Chichester Bishop Luffa School      | -    | -    | -    | -    | -    | -    | -    | -    | -    | -     | - | - | - | - | -  | -  | -  | -     | 1443 | -    | -    | -    |      |      |
| <b>Chichester Bus Station</b> ⇌ [9] | 0600 | 0630 | 0700 | 0720 | 0740 | 0800 | 0820 | 0840 | 0900 |       |   |   |   |   | 20 | 40 | 00 | 1400  | 1420 | -    | 1440 | 1500 | 1520 |      |
| Chichester Cathedral [C1]           | 0603 | 0633 | 0703 | 0724 | 0744 | 0805 | 0825 | 0845 | 0905 |       |   |   |   |   | 25 | 45 | 05 | 1405  | 1425 | -    | 1445 | 1505 | 1525 |      |
| Broadbridge The White Swan          | 0612 | 0642 | 0712 | 0735 | 0755 | 0816 | 0836 | 0856 | 0916 | then  |   |   |   |   | 36 | 56 | 16 | 1416  | 1436 | 1453 | 1456 | 1516 | 1536 |      |
| Southbourne St John's Church        | 0618 | 0648 | 0718 | 0742 | 0802 | 0823 | 0843 | 0903 | 0923 | at    |   |   |   |   | 43 | 03 | 23 | 1423  | 1443 | 1500 | 1503 | 1523 | 1543 |      |
| Emsworth The Square                 | 0622 | 0652 | 0722 | 0747 | 0807 | 0828 | 0848 | 0908 | 0928 | these |   |   |   |   | 48 | 08 | 28 | 1428  | 1448 | 1505 | 1508 | 1528 | 1548 |      |
| Havant Bus Station ⇌ [C] Arr        | 0630 | 0700 | 0730 | 0757 | 0817 | 0838 | 0858 | 0918 | 0938 | times |   |   |   |   | 58 | 18 | 38 | until | 1438 | 1458 | 1513 | 1518 | 1538 | 1558 |
| <b>Havant Bus Station</b> ⇌ [C] Dep | 0632 | 0704 | 0734 | 0801 | 0821 | 0842 | 0902 | 0922 | 0942 | each  |   |   |   |   | 02 | 22 | 42 | 1442  | 1502 | -    | 1522 | 1542 | 1602 |      |
| Hilsea Lido [F]                     | 0641 | 0713 | 0744 | 0813 | 0833 | 0852 | 0912 | 0932 | 0952 | hour  |   |   |   |   | 12 | 32 | 52 | 1452  | 1512 | -    | 1532 | 1553 | 1613 |      |
| North End Junction [G]              | 0647 | 0720 | 0752 | 0821 | 0841 | 0900 | 0919 | 0939 | 0959 |       |   |   |   |   | 19 | 39 | 59 | 1459  | 1519 | -    | 1539 | 1601 | 1621 |      |
| City Centre City Shops South ⇌ [C]  | 0656 | 0732 | 0807 | 0836 | 0856 | 0911 | 0929 | 0949 | 1009 |       |   |   |   |   | 29 | 49 | 09 | 1509  | 1529 | -    | 1549 | 1611 | 1631 |      |
| Somers Town University House        | 0658 | 0735 | 0810 | 0839 | 0859 | 0914 | 0932 | 0952 | 1012 |       |   |   |   |   | 32 | 52 | 12 | 1512  | 1532 | -    | 1552 | 1614 | 1634 |      |
| <b>The Hard/Gunwharf</b> ⇌ [K]      | 0703 | 0740 | 0815 | 0845 | 0905 | 0920 | 0938 | 0958 | 1018 |       |   |   |   |   | 38 | 58 | 18 | 1518  | 1538 | -    | 1558 | 1620 | 1640 |      |

45

|                                     |      |      |      |      |      |      |      |      |      |      |      |      |      |      |      |      |      |   |  |  |  |  |  |  |
|-------------------------------------|------|------|------|------|------|------|------|------|------|------|------|------|------|------|------|------|------|---|--|--|--|--|--|--|
| <b>Chichester Bus Station</b> ⇌ [9] | 1540 | 1600 | 1620 | 1640 | 1700 | 1720 | 1745 | 1810 | 1840 | 1910 | 1940 | 2010 | 2040 | 2110 | 2140 | 2240 | 2340 |   |  |  |  |  |  |  |
| Chichester Cathedral [C1]           | 1545 | 1605 | 1625 | 1645 | 1705 | 1725 | 1749 | 1814 | 1844 | 1914 | 1944 | 2014 | 2044 | 2114 | 2144 | 2244 | 2344 |   |  |  |  |  |  |  |
| Broadbridge The White Swan          | 1558 | 1618 | 1638 | 1658 | 1718 | 1738 | 1802 | 1823 | 1853 | 1923 | 1953 | 2023 | 2053 | 2123 | 2153 | 2253 | 2353 |   |  |  |  |  |  |  |
| Southbourne St John's Church        | 1605 | 1625 | 1645 | 1705 | 1725 | 1745 | 1808 | 1829 | 1859 | 1929 | 1959 | 2029 | 2059 | 2129 | 2159 | 2259 | 2359 |   |  |  |  |  |  |  |
| Emsworth The Square                 | 1610 | 1630 | 1650 | 1710 | 1730 | 1750 | 1812 | 1833 | 1903 | 1933 | 2003 | 2033 | 2103 | 2133 | 2203 | 2303 | 0003 |   |  |  |  |  |  |  |
| Havant Bus Station ⇌ [C] Arr        | 1620 | 1640 | 1700 | 1720 | 1740 | 1800 | 1822 | 1841 | 1911 | 1941 | 2011 | 2041 | 2111 | 2141 | 2211 | 2311 | 0011 |   |  |  |  |  |  |  |
| <b>Havant Bus Station</b> ⇌ [C] Dep | 1624 | 1644 | 1704 | 1724 | 1744 | 1804 | 1824 | 1843 | 1913 | 1943 | 2013 | 2043 | -    | 2143 | -    | -    | -    | - |  |  |  |  |  |  |
| Hilsea Lido [F]                     | 1635 | 1655 | 1715 | 1735 | 1755 | 1815 | 1835 | 1854 | 1924 | 1952 | 2022 | 2052 | -    | 2152 | -    | -    | -    | - |  |  |  |  |  |  |
| North End Junction [G]              | 1643 | 1703 | 1723 | 1743 | 1803 | 1823 | 1843 | 1902 | 1932 | 1958 | 2028 | 2058 | -    | 2158 | -    | -    | -    | - |  |  |  |  |  |  |
| City Centre City Shops South ⇌ [C]  | 1654 | 1714 | 1734 | 1754 | 1814 | 1834 | 1854 | 1913 | 1943 | 2006 | 2036 | 2106 | -    | 2206 | -    | -    | -    | - |  |  |  |  |  |  |
| Somers Town University House        | 1657 | 1717 | 1737 | 1757 | 1817 | 1837 | 1857 | 1917 | 1947 | 2009 | 2039 | 2109 | -    | 2209 | -    | -    | -    | - |  |  |  |  |  |  |
| <b>The Hard/Gunwharf</b> ⇌ [K]      | 1703 | 1723 | 1743 | 1803 | 1823 | 1843 | 1903 | 1923 | 1953 | 2013 | 2043 | 2113 | -    | 2213 | -    | -    | -    | - |  |  |  |  |  |  |

CODE: Sch - School days only

Connections available at Chichester to/from Bognor Regis/Littlehampton

# Chichester - Havant - The Hard via Southbourne - Emsworth and Hilsea

## Saturdays

|                                     |      |      |      |      |      |      |      |      |      |       |    |    |    |       |      |      |      |      |      |      |      |
|-------------------------------------|------|------|------|------|------|------|------|------|------|-------|----|----|----|-------|------|------|------|------|------|------|------|
| <b>Chichester Bus Station</b> ⇌ [9] | 0610 | 0640 | 0710 | 0740 | 0810 | 0840 | 0900 | 0920 | 0940 |       | 00 | 20 | 40 | 1700  | 1720 | 1745 | 1810 | 1840 | 1910 | 1940 |      |
| Chichester Cathedral [C1]           | 0613 | 0643 | 0713 | 0743 | 0813 | 0843 | 0905 | 0925 | 0945 |       | 05 | 25 | 45 | 1705  | 1725 | 1749 | 1814 | 1844 | 1914 | 1944 |      |
| Broadbridge The White Swan          | 0622 | 0652 | 0722 | 0752 | 0822 | 0852 | 0916 | 0936 | 0956 | then  | 16 | 36 | 56 | 1718  | 1738 | 1802 | 1823 | 1853 | 1923 | 1953 |      |
| Southbourne St John's Church        | 0628 | 0658 | 0728 | 0758 | 0828 | 0858 | 0923 | 0943 | 1003 | at    | 23 | 43 | 03 | 1725  | 1745 | 1808 | 1829 | 1859 | 1929 | 1959 |      |
| Emsworth The Square                 | 0632 | 0702 | 0732 | 0802 | 0832 | 0902 | 0928 | 0948 | 1008 | these | 28 | 48 | 08 | 1730  | 1750 | 1812 | 1833 | 1903 | 1933 | 2003 |      |
| Havant Bus Station ⇌ [C] Arr        | 0640 | 0710 | 0740 | 0810 | 0840 | 0910 | 0938 | 0958 | 1018 | times | 38 | 58 | 18 | until | 1740 | 1800 | 1822 | 1841 | 1911 | 1941 | 2011 |
| <b>Havant Bus Station</b> ⇌ [C] Dep | 0644 | 0714 | 0744 | 0814 | 0844 | 0914 | 0942 | 1002 | 1022 | each  | 42 | 02 | 22 | 1744  | 1804 | 1824 | 1843 | 1913 | 1943 | 2013 |      |
| Hilsea Lido [F]                     | 0653 | 0723 | 0753 | 0823 | 0853 | 0923 | 0952 | 1012 | 1032 | hour  | 52 | 12 | 32 | 1755  | 1815 | 1835 | 1854 | 1924 | 1952 | 2022 |      |
| North End Junction [G]              | 0700 | 0730 | 0800 | 0830 | 0900 | 0930 | 0959 | 1019 | 1039 |       | 59 | 19 | 39 | 1803  | 1823 | 1843 | 1902 | 1932 | 1958 | 2028 |      |
| City Centre City Shops South ⇌ [C]  | 0710 | 0740 | 0810 | 0840 | 0910 | 0940 | 1009 | 1029 | 1049 |       | 09 | 29 | 49 | 1814  | 1834 | 1854 | 1913 | 1943 | 2006 | 2036 |      |
| Somers Town University House        | 0713 | 0743 | 0813 | 0843 | 0913 | 0943 | 1012 | 1032 | 1052 |       | 12 | 32 | 52 | 1817  | 1837 | 1857 | 1917 | 1947 | 2009 | 2039 |      |
| <b>The Hard/Gunwharf</b> ⇌ [K]      | 0718 | 0748 | 0818 | 0848 | 0918 | 0948 | 1018 | 1038 | 1058 |       | 18 | 38 | 58 | 1823  | 1843 | 1903 | 1923 | 1953 | 2013 | 2043 |      |

|                                     |      |      |      |      |      |      |
|-------------------------------------|------|------|------|------|------|------|
| <b>Chichester Bus Station</b> ⇌ [9] | 2010 | 2040 | 2110 | 2140 | 2240 | 2340 |
| Chichester Cathedral [C1]           | 2014 | 2044 | 2114 | 2144 | 2244 | 2344 |
| Broadbridge The White Swan          | 2023 | 2053 | 2123 | 2153 | 2253 | 2353 |
| Southbourne St John's Church        | 2029 | 2059 | 2129 | 2159 | 2259 | 2359 |
| Emsworth The Square                 | 2033 | 2103 | 2133 | 2203 | 2303 | 0003 |
| Havant Bus Station ⇌ [C] Arr        | 2041 | 2111 | 2141 | 2211 | 2311 | 0011 |
| <b>Havant Bus Station</b> ⇌ [C] Dep | 2043 | -    | 2143 | -    | -    | -    |
| Hilsea Lido [F]                     | 2052 | -    | 2152 | -    | -    | -    |
| North End Junction [G]              | 2058 | -    | 2158 | -    | -    | -    |
| City Centre City Shops South ⇌ [C]  | 2106 | -    | 2206 | -    | -    | -    |
| Somers Town University House        | 2109 | -    | 2209 | -    | -    | -    |
| <b>The Hard/Gunwharf</b> ⇌ [K]      | 2113 | -    | 2213 | -    | -    | -    |

Connections available at Chichester  
to/from Bognor Regis/Littlehampton

## Sundays and Public Holidays

|                                     |      |      |      |      |      |      |      |       |    |    |       |      |      |      |      |      |
|-------------------------------------|------|------|------|------|------|------|------|-------|----|----|-------|------|------|------|------|------|
| <b>Chichester Bus Station</b> ⇌ [9] | 0640 | 0710 | 0740 | 0810 | 0840 | 0900 | 0930 |       | 00 | 30 | 1800  | 1840 | 1920 | 2010 | 2110 |      |
| Chichester Cathedral [C1]           | 0643 | 0713 | 0743 | 0813 | 0843 | 0905 | 0935 |       | 05 | 35 | 1804  | 1844 | 1924 | 2014 | 2114 |      |
| Broadbridge The White Swan          | 0652 | 0722 | 0752 | 0822 | 0852 | 0916 | 0946 |       | 16 | 46 | 1813  | 1853 | 1933 | 2023 | 2123 |      |
| Southbourne St John's Church        | 0658 | 0728 | 0758 | 0828 | 0858 | 0923 | 0953 | then  | 23 | 53 | 1819  | 1859 | 1939 | 2029 | 2129 |      |
| Emsworth The Square                 | 0702 | 0732 | 0802 | 0832 | 0902 | 0928 | 0958 | at    | 28 | 58 | 1823  | 1903 | 1943 | 2033 | 2133 |      |
| Havant Bus Station ⇌ [C] Arr        | 0710 | 0740 | 0810 | 0840 | 0910 | 0938 | 1008 | these | 38 | 08 | until | 1831 | 1911 | 1951 | 2041 | 2141 |
| <b>Havant Bus Station</b> ⇌ [C] Dep | 0714 | 0744 | 0814 | 0844 | 0914 | 0942 | 1012 | times | 42 | 12 | 1832  | 1912 | 1952 | -    | -    |      |
| Hilsea Lido [F]                     | 0723 | 0753 | 0823 | 0853 | 0923 | 0952 | 1022 | each  | 52 | 22 | 1842  | 1922 | 2002 | -    | -    |      |
| North End Junction [G]              | 0730 | 0800 | 0830 | 0900 | 0930 | 0959 | 1029 | hour  | 59 | 29 | 1849  | 1929 | 2009 | -    | -    |      |
| City Centre City Shops South ⇌ [C]  | 0740 | 0810 | 0840 | 0910 | 0940 | 1009 | 1039 |       | 09 | 39 | 1859  | 1939 | 2019 | -    | -    |      |
| Somers Town University House        | 0743 | 0813 | 0843 | 0913 | 0943 | 1012 | 1042 |       | 12 | 42 | 1902  | 1942 | 2022 | -    | -    |      |
| <b>The Hard/Gunwharf</b> ⇌ [K]      | 0748 | 0818 | 0848 | 0918 | 0948 | 1018 | 1048 |       | 18 | 48 | 1908  | 1948 | 2028 | -    | -    |      |



# The Hard - Havant - Chichester

via Southbourne - Emsworth and Hilsea

## Mondays to Fridays

|  | SH   | Sch  |      |      |      |      |      |      |      |      |      |      |      |      |      |       |    |    |      |       |      |
|--|------|------|------|------|------|------|------|------|------|------|------|------|------|------|------|-------|----|----|------|-------|------|
| <b>The Hard/Gunwharf</b> [K]                           | 0515 | 0545 | 0610 | 0630 | 0630 | 0650 | 0710 | 0730 | 0750 | 0810 | 0830 | 0850 | 0910 | 0930 | 0950 | 10    | 30 | 50 | 1610 |       |      |
| Somers Town University House                           | 0519 | 0549 | 0614 | 0634 | 0634 | 0654 | 0714 | 0734 | 0754 | 0814 | 0834 | 0854 | 0914 | 0934 | 0954 | 14    | 34 | 54 | 1614 |       |      |
| <b>City Centre City Shops South</b> [D]                | 0523 | 0553 | 0618 | 0638 | 0638 | 0658 | 0718 | 0738 | 0758 | 0818 | 0840 | 0900 | 0920 | 0940 | 1000 | 20    | 40 | 00 | 1620 |       |      |
| North End Junction [C]                                 | 0532 | 0602 | 0627 | 0647 | 0647 | 0708 | 0728 | 0750 | 0810 | 0830 | 0850 | 0910 | 0930 | 0950 | 1010 | then  | 30 | 50 | 10   | 1630  |      |
| Hilsea Lido [C]  | 0538 | 0608 | 0633 | 0653 | 0653 | 0714 | 0734 | 0757 | 0817 | 0837 | 0856 | 0916 | 0936 | 0956 | 1016 | at    | 36 | 56 | 16   | 1638  |      |
| Havant Bus Station $\rightleftharpoons$ [H] Arr        | 0548 | 0618 | 0643 | 0703 | 0703 | 0724 | 0744 | 0809 | 0829 | 0849 | 0908 | 0928 | 0948 | 1008 | 1028 | these | 48 | 08 | 28   | until | 1650 |
| <b>Havant Bus Station</b> $\rightleftharpoons$ [H] Dep | 0550 | 0620 | 0645 | 0708 | 0705 | 0728 | 0748 | 0813 | 0833 | 0853 | 0912 | 0932 | 0952 | 1012 | 1032 | times | 52 | 12 | 32   |       | 1654 |
| Emsworth By-Pass                                       | 0558 | 0628 | 0655 | 0718 | 0716 | 0738 | 0758 | 0823 | 0843 | 0903 | 0922 | 0942 | 1002 | 1022 | 1042 | each  | 02 | 22 | 42   |       | 1704 |
| Southbourne St John's Church                           | 0603 | 0633 | 0700 | 0723 | 0722 | 0743 | 0803 | 0828 | 0848 | 0908 | 0927 | 0947 | 1007 | 1027 | 1047 | hour  | 07 | 27 | 47   |       | 1709 |
| Broadbridge The White Swan                             | 0610 | 0640 | 0707 | 0731 | 0731 | 0751 | 0811 | 0836 | 0856 | 0916 | 0934 | 0954 | 1014 | 1034 | 1054 |       | 14 | 34 | 54   |       | 1716 |
| Chichester Bishop Luffa School                         | -    | -    | -    | -    | 0741 | -    | -    | -    | -    | -    | -    | -    | -    | -    | -    | -     | -  | -  | -    | -     | -    |
| Chichester Cathedral [P]                               | 0621 | 0651 | 0718 | 0746 | 0746 | 0806 | 0826 | 0851 | 0911 | 0931 | 0946 | 1006 | 1026 | 1046 | 1106 |       | 26 | 46 | 06   |       | 1731 |
| <b>Chichester Bus Station</b> $\rightleftharpoons$ [8] | 0625 | 0655 | 0722 | 0750 | 0750 | 0810 | 0830 | 0855 | 0915 | 0935 | 0950 | 1010 | 1030 | 1050 | 1110 |       | 30 | 50 | 10   |       | 1735 |

47

|  |      |      |      |      |      |      |      |      |      |      |      |      |      |  |  |  |  |  |  |  |
|--|------|------|------|------|------|------|------|------|------|------|------|------|------|--|--|--|--|--|--|--|
| <b>The Hard/Gunwharf</b> [K]                           | 1630 | 1650 | 1715 | 1735 | 1800 | 1825 | 1855 | 1925 | 1955 | 2025 | 2055 | 2125 | 2225 |  |  |  |  |  |  |  |
| Somers Town University House                           | 1634 | 1654 | 1719 | 1739 | 1804 | 1829 | 1859 | 1929 | 1959 | 2029 | 2059 | 2129 | 2229 |  |  |  |  |  |  |  |
| <b>City Centre City Shops South</b> [D]                | 1640 | 1700 | 1725 | 1745 | 1810 | 1835 | 1905 | 1935 | 2005 | 2035 | 2105 | 2135 | 2235 |  |  |  |  |  |  |  |
| North End Junction [C]                                 | 1650 | 1710 | 1735 | 1755 | 1819 | 1844 | 1914 | 1944 | 2014 | 2044 | 2114 | 2144 | 2244 |  |  |  |  |  |  |  |
| Hilsea Lido [C]  | 1658 | 1718 | 1743 | 1803 | 1824 | 1849 | 1919 | 1949 | 2019 | 2049 | 2119 | 2149 | 2249 |  |  |  |  |  |  |  |
| Havant Bus Station $\rightleftharpoons$ [H] Arr        | 1710 | 1730 | 1755 | 1815 | 1834 | 1859 | 1929 | 1959 | 2029 | 2059 | 2129 | 2159 | 2259 |  |  |  |  |  |  |  |
| <b>Havant Bus Station</b> $\rightleftharpoons$ [H] Dep | 1714 | 1734 | 1759 | 1819 | 1837 | 1902 | 1932 | 2002 | 2032 | 2102 | 2132 | 2202 | 2302 |  |  |  |  |  |  |  |
| Emsworth By-Pass                                       | 1724 | 1744 | 1809 | 1829 | 1845 | 1910 | 1940 | 2010 | 2040 | 2110 | 2140 | 2210 | 2310 |  |  |  |  |  |  |  |
| Southbourne St John's Church                           | 1729 | 1749 | 1814 | 1834 | 1850 | 1915 | 1945 | 2015 | 2045 | 2115 | 2145 | 2215 | 2315 |  |  |  |  |  |  |  |
| Broadbridge The White Swan                             | 1736 | 1756 | 1821 | 1841 | 1856 | 1921 | 1951 | 2021 | 2051 | 2121 | 2151 | 2221 | 2321 |  |  |  |  |  |  |  |
| Chichester Cathedral [P]                               | 1751 | 1811 | 1836 | 1856 | 1906 | 1930 | 2000 | 2030 | 2100 | 2130 | 2200 | 2230 | 2330 |  |  |  |  |  |  |  |
| <b>Chichester Bus Station</b> $\rightleftharpoons$ [8] | 1755 | 1815 | 1840 | 1900 | 1910 | 1933 | 2003 | 2033 | 2103 | 2133 | 2203 | 2233 | 2333 |  |  |  |  |  |  |  |

CODES: **Sch** - School days only  
**SH** - School holidays only

Connections available at Chichester to/from Bognor Regis/Littlehampton

# The Hard - Havant - Chichester

via Southbourne - Emsworth and Hilsea

## Saturdays

|   |      |      |      |      |      |      |      |      |      |      |      |      |      |       |    |    |    |       |      |      |      |
|---|------|------|------|------|------|------|------|------|------|------|------|------|------|-------|----|----|----|-------|------|------|------|
| <b>The Hard/Gunwharf</b> [K]            | -    | 0555 | 0625 | 0655 | 0725 | -    | 0755 | -    | 0830 | 0850 | 0910 | 0930 | 0950 |       | 10 | 30 | 50 | 1610  | 1630 | 1650 |      |
| Somers Town University House            | -    | 0559 | 0629 | 0659 | 0729 | -    | 0759 | -    | 0834 | 0854 | 0914 | 0934 | 0954 |       | 14 | 34 | 54 | 1614  | 1634 | 1654 |      |
| <b>City Centre City Shops South</b> [D] | -    | 0603 | 0633 | 0703 | 0733 | -    | 0805 | -    | 0840 | 0900 | 0920 | 0940 | 1000 |       | 20 | 40 | 00 | 1620  | 1640 | 1700 |      |
| North End Junction [C]                  | -    | 0612 | 0642 | 0712 | 0742 | -    | 0815 | -    | 0850 | 0910 | 0930 | 0950 | 1010 | then  | 30 | 50 | 10 | 1630  | 1650 | 1710 |      |
| Hilsea Lido [C]                         | -    | 0618 | 0648 | 0718 | 0748 | -    | 0821 | -    | 0856 | 0916 | 0936 | 0956 | 1016 | at    | 36 | 56 | 16 | 1636  | 1656 | 1716 |      |
| Havant Bus Station  [H] Arr             | -    | 0628 | 0658 | 0728 | 0758 | -    | 0833 | -    | 0908 | 0928 | 0948 | 1008 | 1028 | these | 48 | 08 | 28 | until | 1648 | 1708 | 1728 |
| <b>Havant Bus Station</b> [H] Dep       | 0600 | 0630 | 0700 | 0730 | 0800 | 0817 | 0835 | 0855 | 0912 | 0932 | 0952 | 1012 | 1032 | times | 52 | 12 | 32 | 1652  | 1712 | 1732 |      |
| Emsworth By-Pass                        | 0608 | 0638 | 0708 | 0738 | 0808 | 0825 | 0843 | 0903 | 0922 | 0942 | 1002 | 1022 | 1042 | each  | 02 | 22 | 42 | 1702  | 1722 | 1742 |      |
| Southbourne St John's Church            | 0613 | 0643 | 0713 | 0743 | 0813 | 0830 | 0848 | 0908 | 0927 | 0947 | 1007 | 1027 | 1047 | hour  | 07 | 27 | 47 | 1707  | 1727 | 1747 |      |
| Broadbridge The White Swan              | 0620 | 0650 | 0720 | 0750 | 0820 | 0837 | 0855 | 0915 | 0934 | 0954 | 1014 | 1034 | 1054 |       | 14 | 34 | 54 | 1714  | 1734 | 1754 |      |
| Chichester Cathedral [P]                | 0631 | 0701 | 0731 | 0801 | 0831 | 0848 | 0906 | 0926 | 0946 | 1006 | 1026 | 1046 | 1106 |       | 26 | 46 | 06 | 1726  | 1746 | 1806 |      |
| <b>Chichester Bus Station</b> [8]       | 0635 | 0705 | 0735 | 0805 | 0835 | 0852 | 0910 | 0930 | 0950 | 1010 | 1030 | 1050 | 1110 |       | 30 | 50 | 10 | 1730  | 1750 | 1810 |      |

|   |      |      |      |      |      |      |      |      |      |      |      |  |  |  |  |  |  |  |  |  |
|---|------|------|------|------|------|------|------|------|------|------|------|--|--|--|--|--|--|--|--|--|
| <b>The Hard/Gunwharf</b> [K]            | 1710 | 1730 | 1755 | 1825 | 1855 | 1925 | 1955 | 2025 | 2055 | 2125 | 2225 |  |  |  |  |  |  |  |  |  |
| Somers Town University House            | 1714 | 1734 | 1759 | 1829 | 1859 | 1929 | 1959 | 2029 | 2059 | 2129 | 2229 |  |  |  |  |  |  |  |  |  |
| <b>City Centre City Shops South</b> [D] | 1720 | 1740 | 1805 | 1835 | 1905 | 1935 | 2005 | 2035 | 2105 | 2135 | 2235 |  |  |  |  |  |  |  |  |  |
| North End Junction [C]                  | 1730 | 1750 | 1815 | 1844 | 1914 | 1944 | 2014 | 2044 | 2114 | 2144 | 2244 |  |  |  |  |  |  |  |  |  |
| Hilsea Lido [C]                         | 1736 | 1756 | 1821 | 1849 | 1919 | 1949 | 2019 | 2049 | 2119 | 2149 | 2249 |  |  |  |  |  |  |  |  |  |
| Havant Bus Station  [H] Arr             | 1748 | 1808 | 1831 | 1859 | 1929 | 1959 | 2029 | 2059 | 2129 | 2159 | 2259 |  |  |  |  |  |  |  |  |  |
| <b>Havant Bus Station</b> [H] Dep       | 1752 | 1812 | 1834 | 1902 | 1932 | 2002 | 2032 | 2102 | 2132 | 2202 | 2302 |  |  |  |  |  |  |  |  |  |
| Emsworth By-Pass                        | 1802 | 1822 | 1842 | 1910 | 1940 | 2010 | 2040 | 2110 | 2140 | 2210 | 2310 |  |  |  |  |  |  |  |  |  |
| Southbourne St John's Church            | 1807 | 1827 | 1847 | 1915 | 1945 | 2015 | 2045 | 2115 | 2145 | 2215 | 2315 |  |  |  |  |  |  |  |  |  |
| Broadbridge The White Swan              | 1814 | 1834 | 1853 | 1921 | 1951 | 2021 | 2051 | 2121 | 2151 | 2221 | 2321 |  |  |  |  |  |  |  |  |  |
| Chichester Cathedral [P]                | 1826 | 1846 | 1902 | 1930 | 2000 | 2030 | 2100 | 2130 | 2200 | 2230 | 2330 |  |  |  |  |  |  |  |  |  |
| <b>Chichester Bus Station</b> [8]       | 1830 | 1850 | 1905 | 1933 | 2003 | 2033 | 2103 | 2133 | 2203 | 2233 | 2333 |  |  |  |  |  |  |  |  |  |

Connections available at Chichester to/from Bognor Regis/Littlehampton

## Sundays and Public Holidays

|   |      |      |      |      |      |      |      |      |       |    |    |       |      |      |      |      |      |      |  |  |
|---|------|------|------|------|------|------|------|------|-------|----|----|-------|------|------|------|------|------|------|--|--|
| <b>The Hard/Gunwharf</b> [K]            | 0625 | 0655 | 0725 | -    | 0800 | 0830 | 0900 | 0930 |       | 00 | 30 |       | 1700 | 1730 | 1805 | 1855 | 1955 | 2055 |  |  |
| Somers Town University House            | 0629 | 0659 | 0729 | -    | 0804 | 0834 | 0904 | 0934 |       | 04 | 34 |       | 1704 | 1734 | 1809 | 1859 | 1959 | 2059 |  |  |
| <b>City Centre City Shops South</b> [D] | 0633 | 0703 | 0733 | -    | 0810 | 0840 | 0910 | 0940 |       | 10 | 40 |       | 1710 | 1740 | 1815 | 1905 | 2005 | 2105 |  |  |
| North End Junction [C]                  | 0642 | 0712 | 0742 | -    | 0820 | 0850 | 0920 | 0950 | then  | 20 | 50 |       | 1720 | 1750 | 1824 | 1914 | 2014 | 2114 |  |  |
| Hilsea Lido [C]                         | 0648 | 0718 | 0748 | -    | 0826 | 0856 | 0926 | 0956 | at    | 26 | 56 |       | 1726 | 1756 | 1829 | 1919 | 2019 | 2119 |  |  |
| Havant Bus Station  [H] Arr             | 0658 | 0728 | 0758 | -    | 0838 | 0908 | 0938 | 1008 | these | 38 | 08 | until | 1738 | 1808 | 1839 | 1929 | 2029 | 2129 |  |  |
| <b>Havant Bus Station</b> [H] Dep       | 0700 | 0730 | 0800 | 0820 | 0842 | 0912 | 0942 | 1012 | times | 42 | 12 |       | 1742 | 1812 | 1842 | 1932 | 2032 | 2132 |  |  |
| Emsworth By-Pass                        | 0708 | 0738 | 0808 | 0828 | 0852 | 0922 | 0952 | 1022 | each  | 52 | 22 |       | 1752 | 1822 | 1850 | 1940 | 2040 | 2140 |  |  |
| Southbourne St John's Church            | 0713 | 0743 | 0813 | 0833 | 0857 | 0927 | 0957 | 1027 | hour  | 57 | 27 |       | 1757 | 1827 | 1855 | 1945 | 2045 | 2145 |  |  |
| Broadbridge The White Swan              | 0720 | 0750 | 0820 | 0840 | 0904 | 0934 | 1004 | 1034 |       | 04 | 34 |       | 1804 | 1834 | 1901 | 1951 | 2051 | 2151 |  |  |
| Chichester Cathedral [P]                | 0731 | 0801 | 0831 | 0851 | 0916 | 0946 | 1016 | 1046 |       | 16 | 46 |       | 1816 | 1846 | 1910 | 2000 | 2100 | 2200 |  |  |
| <b>Chichester Bus Station</b> [8]       | 0735 | 0805 | 0835 | 0855 | 0920 | 0950 | 1020 | 1050 |       | 20 | 50 |       | 1820 | 1850 | 1913 | 2003 | 2103 | 2203 |  |  |

## Mondays to Fridays

|  | PD3   | PD1   | CH1  |
|--|-------|-------|------|
|  | F     | W     | Tu   |
| <b>Nyewood Furze Meadow</b>              | 1000  | 1000  | 1045 |
| East Harting Tye Oak                     | 1004  | 1004  | 1049 |
| South Harting Warrenside                 | 1008  | 1008  | -    |
| South Harting The White Hart             | 1011  | 1011  | 1053 |
| South Harting Warrenside                 | -     | -     | 1056 |
| South Harting Torberry Farm              | 1014r | 1014r | -    |
| South Harting Hurst Farm                 | 1016r | 1016r | -    |
| Petersfield Square                       | 1025  | 1025  | -    |
| Petersfield Waitrose Car Park            | 1030  | 1030  | -    |
| <b>Chichester Little London Car Park</b> | -     | -     | 1125 |

|  | PD3   | PD1   | CH1   |
|--|-------|-------|-------|
|  | F     | W     | Tu    |
| <b>Chichester Little London Car Park</b> | -     | -     | 1330  |
| Petersfield Waitrose Car Park            | 1215  | 1215  | -     |
| South Harting Hurst Farm                 | 1224r | 1224r | -     |
| South Harting Torberry Farm              | 1226r | 1226r | -     |
| South Harting Warrenside                 | -     | -     | 1359  |
| South Harting The Ship                   | 1229  | 1229  | 1402  |
| South Harting Warrenside                 | 1232  | 1232  | -     |
| East Harting Tye Oak                     | 1236r | 1236r | 1406r |
| <b>Nyewood Furze Meadow</b>              | 1240r | 1240r | 1410r |

49

## Saturdays

|                                      | PD5   |
|--------------------------------------|-------|
| <b>Nyewood Green</b>                 | 0920  |
| East Harting Tye Oak                 | 0924  |
| South Harting Warrenside             | 0928  |
| South Harting The White Hart         | 0931  |
| South Harting Torberry Farm          | 0934r |
| South Harting Hurst Farm             | 0936r |
| Petersfield Square                   | 0945  |
| <b>Petersfield Waitrose Car Park</b> | 0950  |

|                                      | PD5   |
|--------------------------------------|-------|
| <b>Petersfield Waitrose Car Park</b> | 1130  |
| South Harting Hurst Farm             | 1139r |
| South Harting Torberry Farm          | 1141r |
| South Harting The Ship               | 1144  |
| South Harting Warrenside             | 1147  |
| East Harting Tye Oak                 | 1151r |
| <b>Nyewood Green</b>                 | 1155r |

### CODES:

- Tu** - Tuesdays only
- W** - Wednesdays only
- F** - Fridays only
- r** - Operates by request

# Havant Area School Bus Service

# Schooldays only

| Service | Operator                | School                       | Route  |
|---------|-------------------------|------------------------------|--|
| 121     | Portsmouth City Coaches | Bourne School                | Rowlands Castle The Green (0720) Dean Lane End (0725) Stansted The Sawmills (0730) Walderton Bus Shelter (0744) Funtington Hare's Lane (0749) West Ashling Heather Close (0753) West Ashling Edith Cottages (0754) Southbourne Bourne College (0800) Westbourne Square (0810) Rowlands Castle The Castle PH (0817) Dean Lane End (0820) The Victoria PH (0831) Compton & Up Marden School (0835) Bourne College (1455) Compton & Up Marden School (1525)   |
| 621     | Stagecoach              | Portsmouth College           | Havant Bus Station (0835) West Leigh New Lane (0840) Leigh Park Staunton Park (0845) Leigh Park Park Parade (0850) Purbrook Crookhorn Corner (0900) Cosham Red Lion (0910) Drayton South Road (0914) Anchorage Park Morrisons (0922) Hilssea Green Lane (0927) Baffins Portsmouth College (0935) Baffins Portsmouth College (1615) Hilssea Green Lane (1623) Anchorage Park Morrisons (1628) Drayton South Road (1638) Cosham Red Lion (1643) Purbrook Crookhorn Corner (1652) Leigh Park Park Parade (1703) Leigh Park Staunton Park (1708) West Leigh New Lane (1713) Havant Bus Station (1720)  |
| 638     | Stagecoach              | Alton College                | Cowplain Shops (0828) Horndean Precinct (0835) Drift Road Shops (0843) Clanfield Village (0850) Greenway Lane (0859) Petersfield The Square (0905) Petersfield Station (0910) The Selborne Arms (0923) Alton High Street (0937) Alton College (0943) Alton Station (0948) Alton College (1645) Alton High Street (1650) The Selborne Arms (1701) Pine Walk (1711) Whistle Stop (1715) Sheet The Half Moon (1722) Moggs Mead Co-op (1725) Petersfield Station (1730) Petersfield The Square (1733) Clanfield Village (1746) Drift Road Shops (1751) Horndean Precinct (1756) Cowplains Shops (1806)   |
| 652     | Stagecoach              | Cowplain School              | The Gardens (0735) Denmead Green (0743) Silverdale Drive (0749) Blackbird Close (0754) Community School (0759) Community School (1507) Blackbird Close (1511) Silverdale Drive (1517) Denmead Green (1523) The Gardens (1531)  |
| 654     | Stagecoach              | Oaklands School              | The Gardens (0821) Denmead Green (0829) Waterlooville Milton Road Rbt (0837) Purbrook Oaklands School (0845) Purbook Oaklands School (1550) Waterlooville Precinct (1555) Community School (1602) Blackbird Close (1607) Silverdale Drive (1613) Denmead Green (1618) The Gardens (1624)   |
| 737     | Stagecoach              | South Downs & Havant College | Whitehill Turning Circle (0745) Bordon Norman Close (0750) Royal Drive (0755) Lindford Elderberry Rd (0758) Liphook Co-Op (0810) Greatham Digby Way (0823) Liss Forest Pine Walk (0828) Liss Whistle Stop (0833) Sheet Half Moon (0841) Moggs Mead Co-Op (0843) Petersfield Rail Station [F] (0846) Petersfield Square [A] (0851) Greenway Lane (0856) South Downs College [Adj] (0916) Havant College [New Rd] (0926) Havant College [New Rd] (1630) South Downs College [Opp] (1637) Greenway Lane (1700) Petersfield Square (1707) Petersfield Rail Station (1712) Moggs Mead Co-Op (1716) Sheet Half Moon (1719) Liss Whistle Stop (1725) Liss Forest Pine Walk (1725) Greatham Digby Way (1735) Liphook Co-Op (1743) Lindford Elderberry Rd (1749) Bordon Norman Close (1808) Whitehill Turning Circle [Opp] (1812) |
| SD4     | First                   | Havant College               | Bishop's Waltham Square (0805) Bishop's Waltham opp Cricklemede (0812) Swanmore opp St Barnabas Church (0817) Waltham Chase opp Forest Gardens (0822) Shedfield opp Church (0825) Wickham Square (0830) Crockerhill nr Forest Lane (0835) Fareham Wickham Road Roundabout (0840) Wallington Bath Lane (0845) Portchester The Seagull (0852) Portchester Precinct (0855) Paulsgrove Racecourse Lane (0859) Cosham QA Steps (0905) Purbrook opp South Downs College (0913) Havant College (0923) Fareham Bus Station [B] (1725) Fareham Wickham Road Roundabout (1731) Crockerhill opp Forest Lane (1738) Wickham Square (1743) Shedfield Church Road (1748) Waltham Chase Forest Gardens (1751) Swanmore o/s St Barnabas Church (1756) Bishop's Waltham nr Cricklemede (1801) Bishop's Waltham Square (1808)              |
| SD5     | First                   | Havant College               | Gosport Bus Station [G] (0753) Forton nr Crossways (0804) Elson Church (0811) Rowner Crossroads (0818) Bridgemary nr Swan Court (0824) Woodcot Hoeford BRT (0831) Fareham Station Roundabout [S] (0836) Fareham Bus Station [B] (0842) Portchester The Seagull (0855) Portchester Precinct (0858) Paulsgrove Racecourse Lane (0902) Cosham QA Steps [E] (0908) South Downs College (0916) Havant College (0926) Havant College (1640) South Downs College (1650) Cosham QA Steps [D] (1658) Paulsgrove Racecourse Lane (1704) Portchester Precinct (1708) Portchester The Seagull (1711) Fareham Bus Station [L] (1722) Fareham Station [Q] (1726) Woodcot Hoeford BRT (1731) Bridgemary Swan Court (1733) Rowner Crossroads (1738) Elson Church (1745) Forton Crossways (1751) Gosport Bus Station [A] (1802)           |

# Hayling Island - Eastney

# Hayling Ferry

## Mondays to Fridays

|                                |      |      |      |      |      |      |      |      |      |      |      |      |      |      |      |      |
|--------------------------------|------|------|------|------|------|------|------|------|------|------|------|------|------|------|------|------|
| Hayling Island Ferry Saturdays | 0745 | 0805 | 0845 | 0950 | 1035 | 1115 | 1200 | 1245 | 1330 | 1410 | 1450 | 1540 | 1640 | 1740 | 1840 | -    |
| Eastney Ferry Landing          | 0755 | 0825 | 0900 | 1010 | 1055 | 1135 | 1220 | 1305 | 1350 | 1430 | 1520 | 1610 | 1700 | 1800 | 1900 | 1915 |

## Sundays

|                      |      |      |      |      |      |      |      |      |      |      |      |      |      |      |
|----------------------|------|------|------|------|------|------|------|------|------|------|------|------|------|------|
| Hayling Island Ferry | 0845 | 0945 | 1020 | 1100 | 1150 | 1240 | 1320 | 1410 | 1450 | 1540 | 1620 | 1710 | 1750 | 1840 |
| Eastney Ferry        | 0900 | 1000 | 1040 | 1115 | 1210 | 1255 | 1340 | 1425 | 1510 | 1555 | 1640 | 1725 | 1810 | 1900 |

Journey takes 15 minutes.

29.03.24

51

# Gosport - Portsmouth

# Gosport Ferry

## Mondays to Sundays

0530-2350 every 15 minutes

Last ferry from Gosport: 2350. Last ferry from Portsmouth: 2400. Service subject to weather and other conditions. Tickets required in both directions. Ticket machines only at Portsea. Ask at Gosport for discounted weekly tickets.

# Portsmouth - Gosport

# Gosport Ferry

## Mondays to Saturdays

2300-0420 every 20 minutes

## Late Night Ferry

Operated by D & P Boat Hire from the same pontoons used by Gosport and Portsmouth. Booking not required, just pay on the boat. Telephone 07889 408137 for further information.

Thursday (to early hours Fridays) 2300 - 0420

Fridays (to early hours Saturdays) 2300 - 0420

Saturdays (to early hours Sundays) 2300 - 0420

04.06.21

# Travel Information for Older and Disabled People

## Havant Connect

Operates Monday, Tuesday, Wednesday and Friday 8.30am - 4.30pm.

A bookable service for Havant, Horndean, Clanfield and Rowlands Castle.

## Hayling Island

Operates Thursday between 8.50am and 16.35pm.

A bookable service for Hayling Island.

## East Hampshire Connect

Operates Tuesdays, Wednesdays and first, third and last Saturday of the month.

A bookable bus service for Arford, Bordon, Bramshott Chase, East Worldham, Grayshott, Hawkley, Headley, Headley Down, Hill Brow, Lindford, Liphook, Liss, Oakhanger, Passfield Green, Petersfield, Rake, Ropley, Sheet, Stanford, West Liss & Whitehill.

## Denmead Connect

Operates to Fareham on 2nd and 4th Mondays of each month.

Operates to Waterlooville 1st and 3rd Fridays of each month.

Service is wheelchair accessible and a seat must be booked.

## Call Community First for further information about:-

Havant Connect  
02393 871724

East Hampshire Connect  
01420 475759

Denmead Connect  
01420 475759

Shopmobility (9.30am-4pm)  
0300 500 8085  
02393 079053



## Concessionary Fares

Concessionary bus passes are available for older people who have reached State Pension age and people with specific disabilities.

Application forms are available in your library or apply on-line at:

[www.hants.mybuspass.co.uk](http://www.hants.mybuspass.co.uk) or Telephone: 0300 555 1376\* - 08.30am - 1pm

*\* Calls to 0300 numbers are included in call packages, or charged at the same rate as 01 and 02 numbers. Costs may vary depending on your telecoms provider and whether you are calling from a landline or mobile. Traveline - Calls cost 12p per minute plus your company's access charge.*