

PARISH Winslade  
HUNDRED Basingstoke  
DISTRICT Basingstoke and Deane  
NGR SU 654481  
GEOLOGY Upper Chalk, Bracklesham Beds to the S.

SITE CONTEXT The settlement lies near the head of a valley at 130-140m OD, the small lane to the NE taking the line of the valley bottom. To the W and E the land rises to over 180m OD.

PLAN TYPE & DESCRIPTION Hamlet.

The Victorian church stands on the E facing side of the valley and on the W side of a triangular area of land in which is Winslade House, formerly the vicarage. Along the lane to the NE is Winslade Fm which appears to be of C19 date. There are two other houses in the settlement, one modern and Rectory Cottage of C19 build.

#### AREAS OF ARCHAEOLOGICAL POTENTIAL

The triangular area is the significant element of the plan and therefore forms the bulk of the AHAP. The church, which stands outside the triangle, also lies within the AHAP. Apart from on the NW edge of the settlement, the AHAP is surrounded by an AAP to cover the possibility that there was occupation around the fringe of the central area. The AAP extends to the NE to include Winslade Farm. The present farm building is of C19 date but the previous farm house stood S of the farm buildings.

CHURCH & CHURCHYARD St Mary. Victorian.

Kempshott, formerly a separate parish, was united with Winslade in 1393 but added to Dummer in 1876.

#### BUILDINGS

(Listed)

Hackwood House About 1680 re clad 1810-13 II\*

Stable block Late C18 early C19 II

Keepers Cottage Early C19 II

Home Fmhse Early C19 II

Barn and outbuildings C18 early C19 II

Cartshed at House Fm C18 II

Daisy Cottage Late C18 C20 II

Rose Cottage Late C18 C20 II

Mill House Early C19 late C19 II

Hackwood Fmhse Late C18 C19 II

2 Barns (C18) cartshed (Late C18 early C19) and stable (Early C19) II

Various features within the park are listed

Church of St Mary II

Winslade House Early C19 II (was the Vicarage)

#### SMR DATA

63 65235015 Med fishponds (reported site of)

#### ADDITIONAL SITES/FEATURES

- |   |          |  |
|---|----------|--|
| 1 | 65684823 | Site of cottage shown on Tithe map   |
| 2 | 65424815 | ditto  |
| 3 | 65564806 | Earthworks. Within the grounds of Winslade House and along the lane on the E side there is a scarp slope which runs parallel to the lane and at it's S end turns 90 degrees away from the lane. Near the NE corner of the triangular area between the scarp slope and the lane is another small scarp slope at right angles to the lane which appears to form the edge of a platform although no corresponding slope was seen to the S |
| 4 | 65504790 | Strip lynchets. Several lynchets that have been ploughed and so are quite slight   |

CARTOGRAPHIC SOURCES 1:2,500 SU 6448-6548, 6447-6547; Tithe map 21M65/F7/264/2 (1839)

#### AERIAL PHOTOGRAPHS

#### BIBLIOGRAPHY

#### PRIMARY HISTORIC SOURCES

**Domesday** Hugh of Port and Walter from him. Before 1066 and now it answered for 1 hide. Land for 3 pl. In lordship 1; 5 villagers and 8 smallholders with 4 pl. 4 slaves. Value always 40s.

#### Subsidy Rolls

1334	2. 0. 0
1524	1. 11. 10 (9 taxpayers)

#### Manorial Documents

#### Hearth Tax

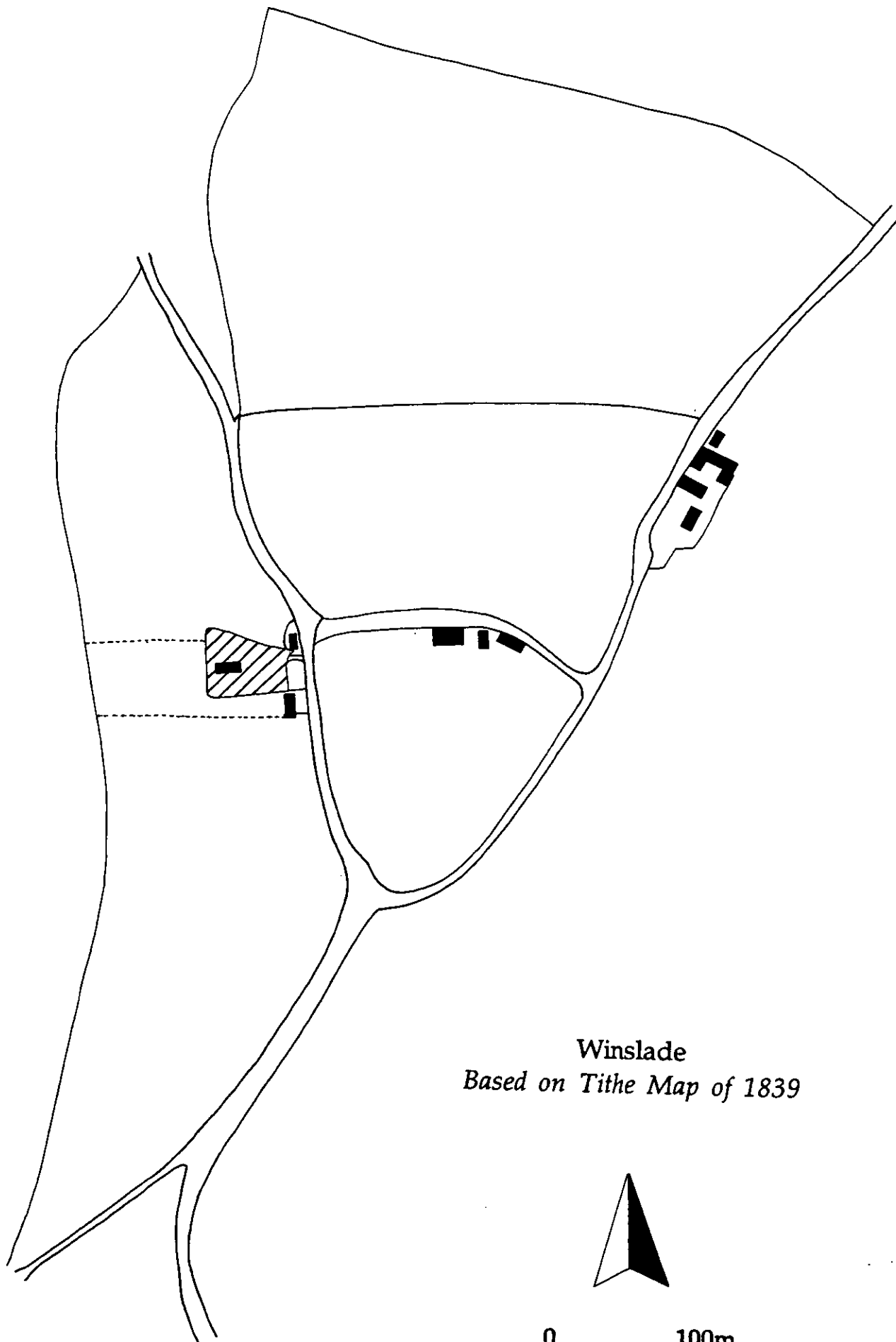
1665	33 hearths chargeable (9 houses) 5 hearths not chargeable (5 houses) Total 14 houses
------	---

PLACE NAME 1086 *Winesflot* OE *flode* means 'gutter, intermittent spring'. The name means 'watercourse of wine' a common OE man's name. Unclear.

#### PHOTOGRAPHS

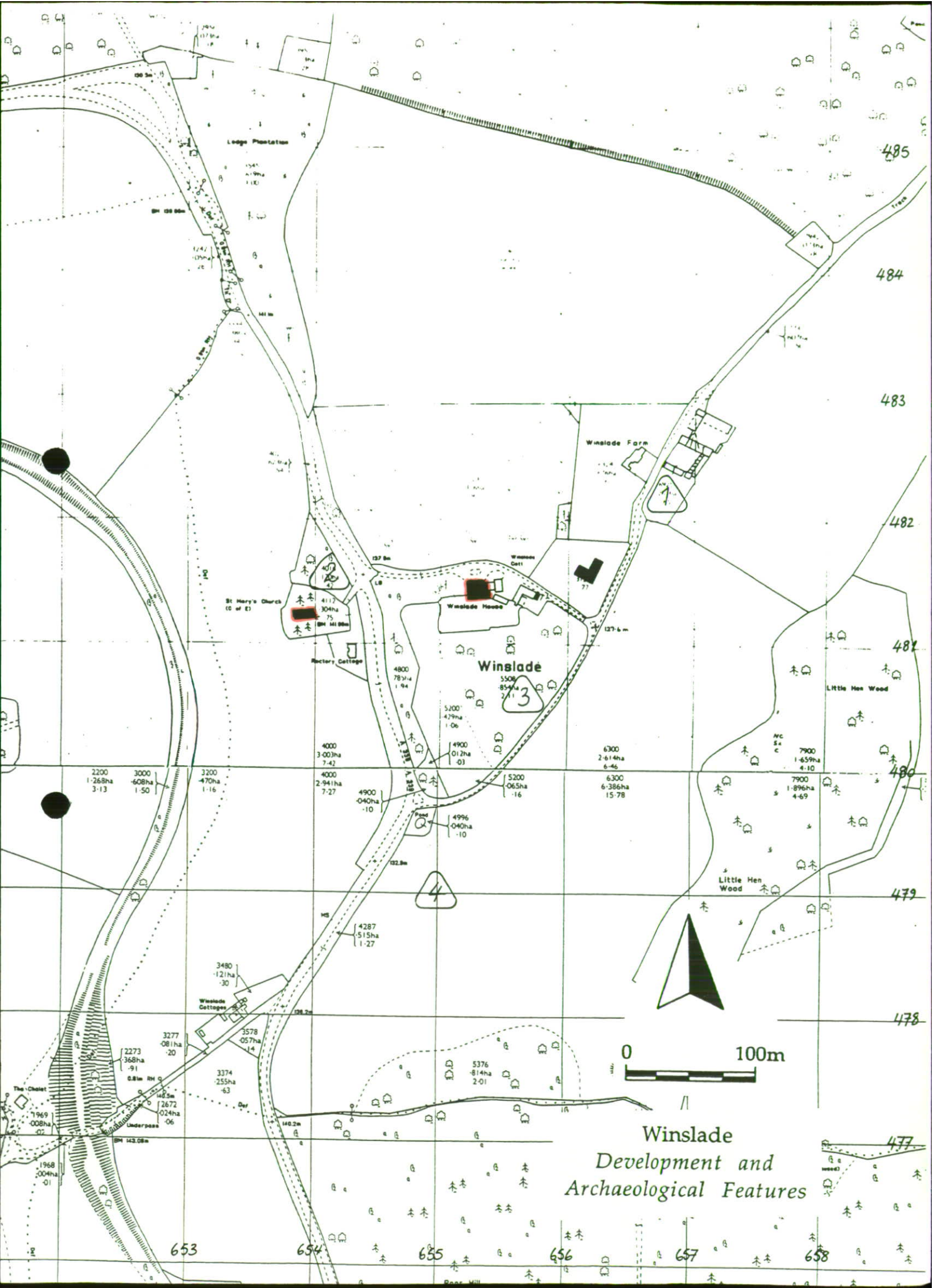
#### OTHER PROJECT ARCHIVE ELEMENTS

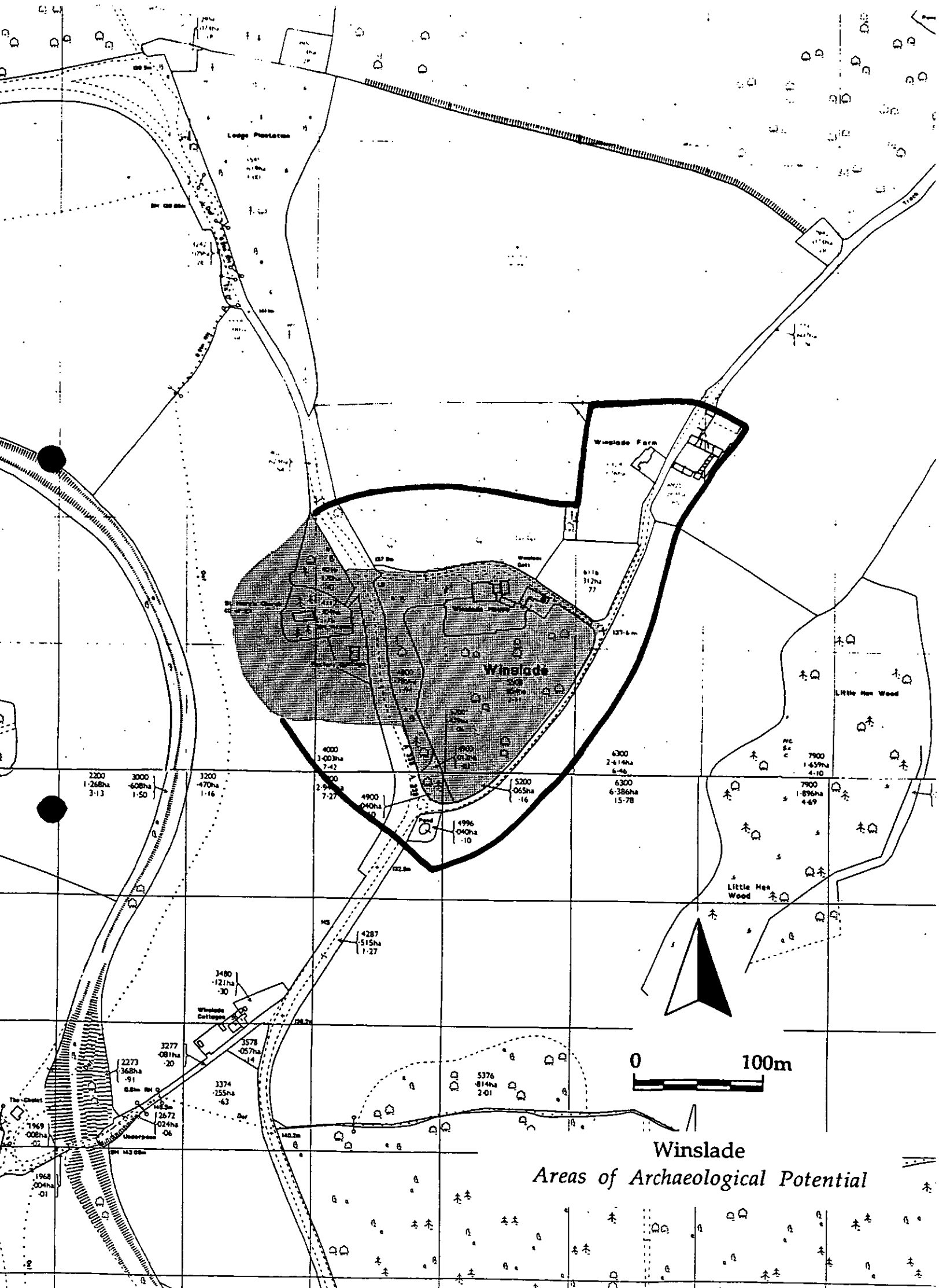
In 1393 Kempshott church was destroyed. At the time there were only three parishoners in Winslade and none in Kempshott (VCH Vol IV p 179).



Winslade  
*Based on Tithe Map of 1839*







Winslade  
Areas of Archaeological Potential