

NAME Up Nately
PARISH Mapeldurwell and Up Nately
HUNDRED Basingstoke
DISTRICT Basingstoke and Deane
NGR SU 699521
GEOLOGY Reading Beds with Upper Chalk to S and London Clay to N.

SITE CONTEXT The settlement lies at between 80-90m OD on a gentle N facing slope which reaches a maximum height of 107m OD and at the foot of which ran the Basingstoke Canal. There is no natural watercourse visible now.

PLAN TYPE & DESCRIPTION Irregular row/Polyfocal?.

The main area of settlement is along the road to the SW which terminates at a farm. Along the E side of the road near the farm is a group of small enclosures many of which have buildings in them. There are two other farms along the lane one of which is set back away from the lane. The church is sited along the road to the SE with a couple of cottages nearby. The church is on a plot which seems to have been taken in from a wide road or piece of common and the field to the W of the church also has the appearance of being encroachment. SW of the church is a large squarish plot containing a farm with some irregular sub-division. This unit may be one of the primary units of the settlement together with the farm to the S with the plots to the N and E, including the church as secondary elements.

Along the road to the W there are a couple of plots which appear to be intake from the roadside waste

AREAS OF ARCHAEOLOGICAL POTENTIAL

The two farms form two separate AHAPs. Upper House Farm at the S end of the lane appears to have been a focus for several cottages of C16 and C17 date.

Kolkinnon, the second farmhouse which seems to no longer function as a farm, lies within the second, and larger of the two AHAP. This area also includes the church which as stated above appears to lie on a plot taken in from the roadside or common, as do the plots to the SE of the church which also are within the AHAP.

The areas alongside the road linking these two foci lies within an AAP as the apparent isolation of each unit may be the result of contraction within the settlement.

CHURCH & CHURCHYARD St Stephen. N doorway of c.1200 and also the chancel arch although cleaned up. C15 nave roof.

Chapelry dependent upon Basing parish (VCH Vol IV p176).

The churchyard is of irregular shape but roughly oval.

BUILDINGS
(Listed)

Kolkinnon C17 C18 C20 II
Blae Grove House C18 C19 II
Stables, Outbuilding, cartsheds and granary (Late C18 early and mid C19)
II
Bleagrove Cottage C16 C17 II
Jackdaw Cottage C17 II
Upper Fmhse C17 early C19 C20 II
Granary S Early C19 II
Church of St Stephen Greywell Rd II*

(Un-listed)

SMR DATA

3	70065197	Med church
4	70105188	IA pot
61	70105188	BA pot
62	70105188	Roman pot

ADDITIONAL SITES/FEATURES

1	70095206	Site of outbuilding shown on Tithe map
2	69805163	Several scarp slopes probably representing the former boundaries of small enclosures
3	69685206	Site of cottage and another cottage to the W shown on Tithe map
4	69995188	Site of cottage shown on Tithe map
5	70025188	Site of complex of outbuildings shown on Tithe map
6	70135192	Site of cottage shown on Tithe map
7	70545182	Site of several outbuildings SE and E of Mead House shown on Tithe map

CARTOGRAPHIC SOURCES OS 1:2,500 SU 6852-6952, 7052-7152, 6851-6951, 7051-7151; Tithe map 21M65/F7/239/2 (1841)

AERIAL PHOTOGRAPHS

BIBLIOGRAPHY

PRIMARY HISTORIC SOURCES

Domesday Not mentioned.

Subsidy Rolls

1334	0. 11. 10
1524	5. 1. 6 (20 taxpayers)

Manorial Documents Part of Mapeldurwell manor until early C12 (VCH Vol IV p 176).

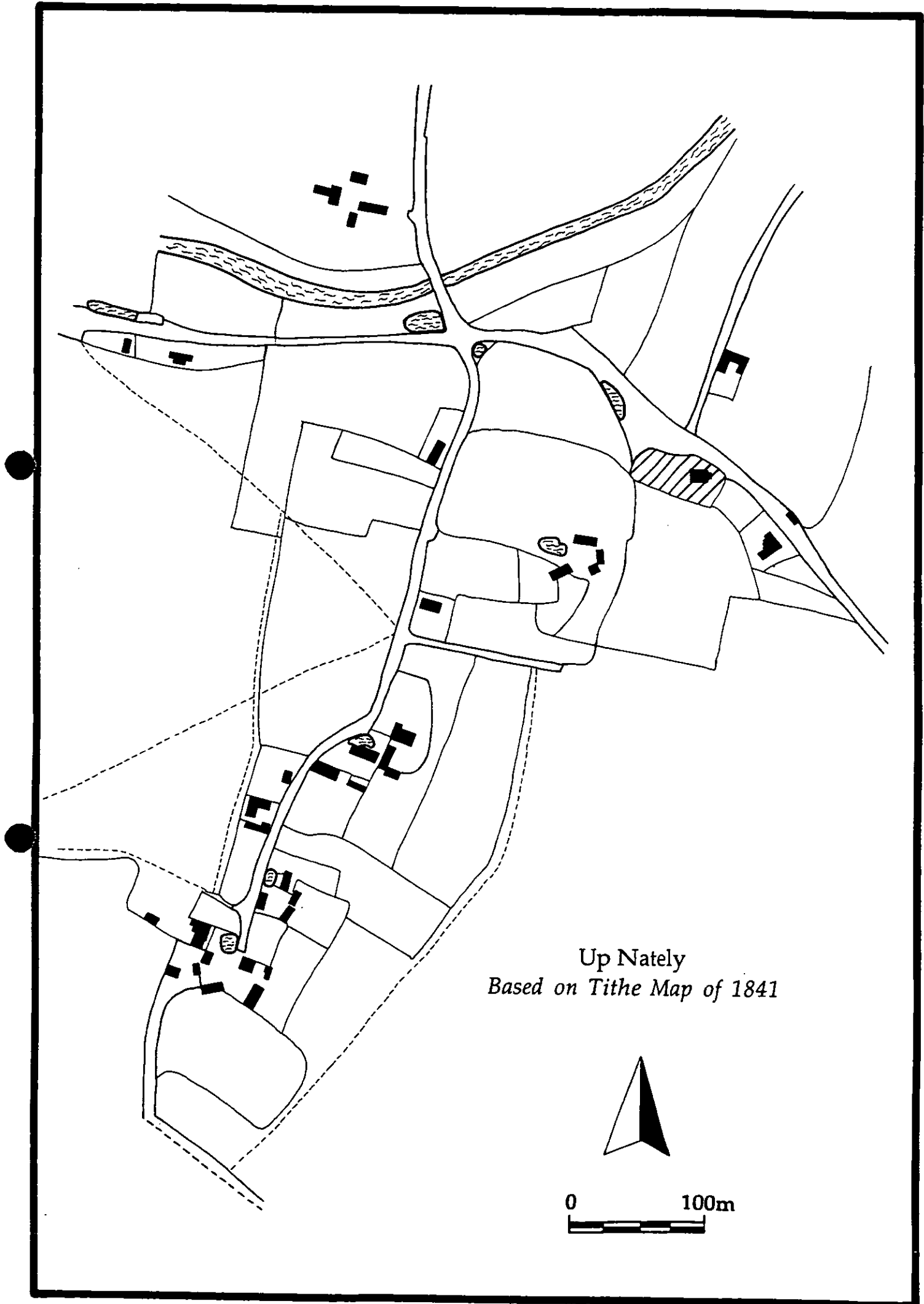
Hearth Tax

1665	39 hearths chargeable (14 houses)
------	-----------------------------------

PLACE NAME OE *Natan leage* '(the) wet wood/clearing'. Distinguished from Nateley Scures from the late C13 as *Upnatelye*.

PHOTOGRAPHS

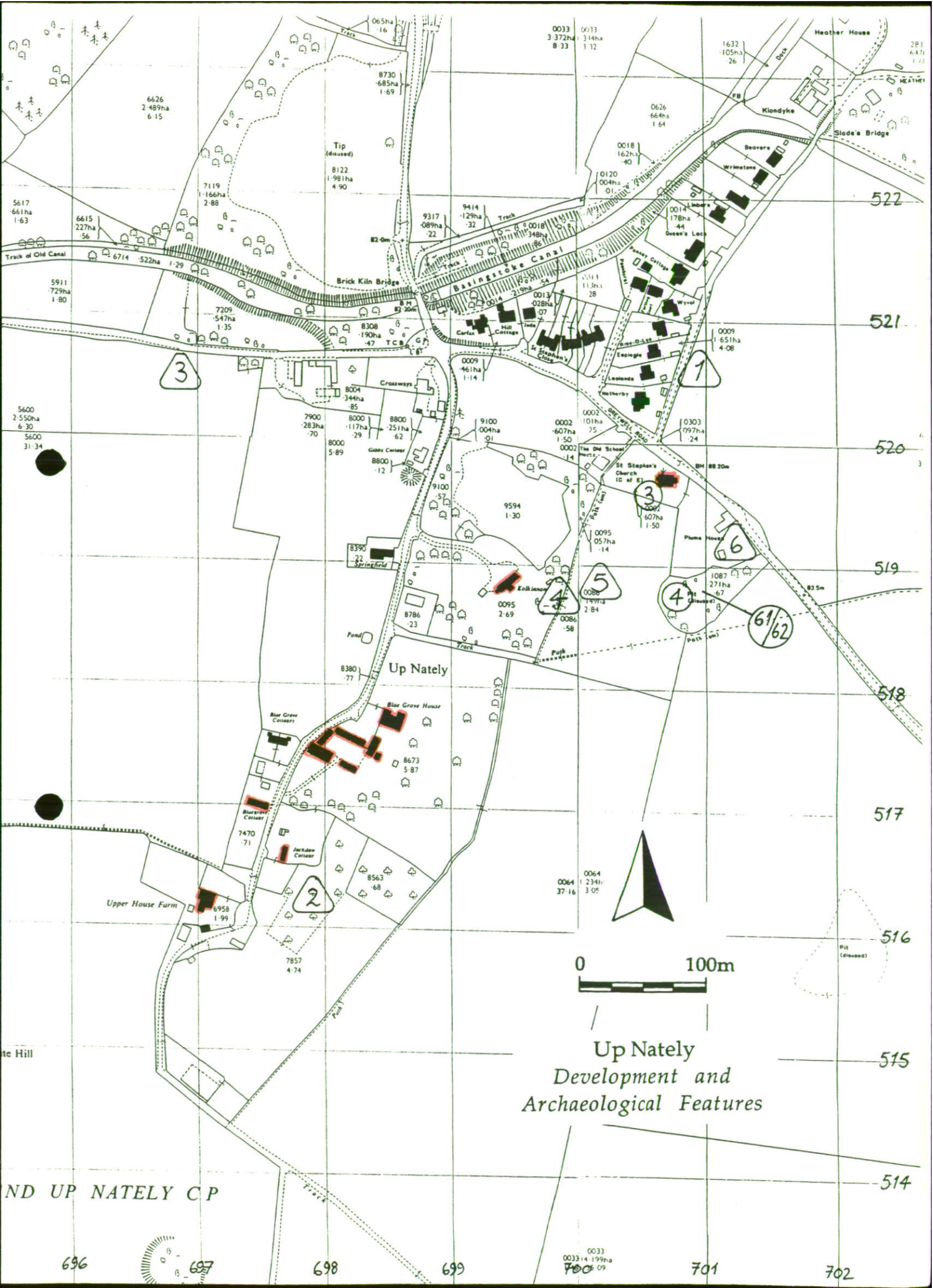
OTHER PROJECT ARCHIVE ELEMENTS



Up Nately
Based on Tithe Map of 1841



0 100m



Up Nately
Development and
Archaeological Features

ND UP NATELY C P

696



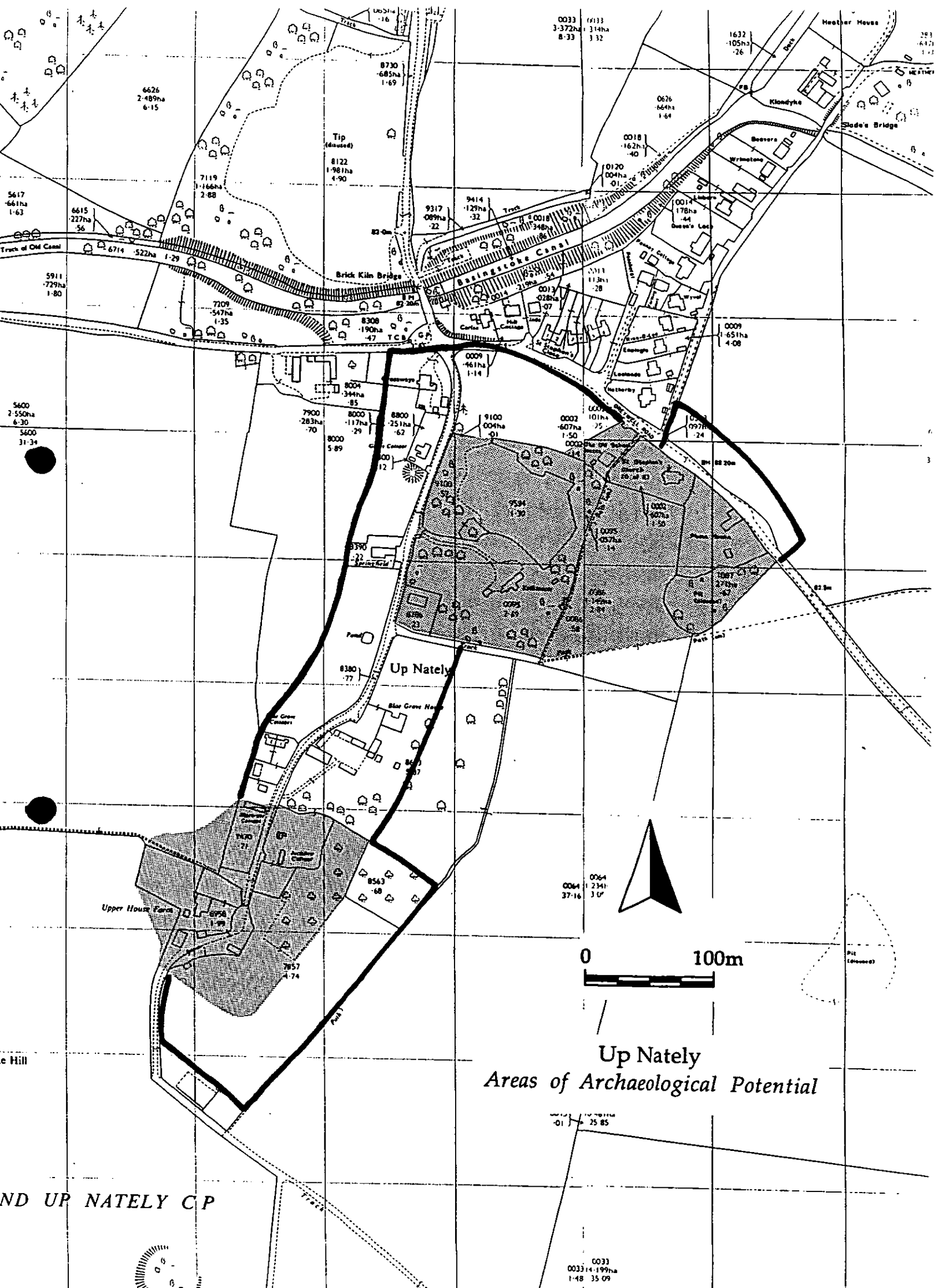
698

699

0033
0033 14 199ha
700 09

701

702



Up Nately
Areas of Archaeological Potential

ND UP NATELY CP



0033
003314 1-99ha
1-48 35 09