

NAME Tunworth
PARISH Tunworth
HUNDRED Basingstoke
DISTRICT Basingstoke and Deane
NGR SU 674485
GEOLOGY Upper Chalk.

SITE CONTEXT The church and Manor Farm are sited at about 120m OD on an E facing slope. The small cluster of houses of the village are positioned at between 110-120m OD but between them and the church is a slight rise effectively making two centres.

PLAN TYPE & DESCRIPTION Church/Manor and irregular row

The church and manor are located next to each other with no other houses nearby excepting the Old Rectory to the S. The houses of the village are sited about 400m to the E and are physical separated by a small ridge and are arranged in a short irregular row.

AREAS OF ARCHAEOLOGICAL POTENTIAL

The area surrounding the church and the Manor Farm is an AHAP as they may have been a focus of settlement which has since disappeared. On the N side of the road opposite the farm is an AAP as this would also appear to be a likely area of settlement near the church and Manor Farm complex.

The principal area of settlement is covered by an AAP. That at least outbuildings may have been located in the gaps in the rows either side of the lane is attested by the barn shown on the Tithe map. The other spaces between houses along this section may be the result of shrinkage and potentially have building sites on them.

CHURCH & CHURCHYARD All Saints. One genuine Norman window in nave and one C13 window in the chancel. Chancel arch of c.1200 and nave S door probably c.1300.

First mentioned 1291.

BUILDINGS

(Listed)

Church of All Saints II*
The Old Rectory Late C18 early and late C19 II
Manor Fmhse C16 C17 and later II
Barn C17 II
Granary and store Early C19 II
Rose Cottage C18 early C19 II
Old School Cottage Late C18, mid C19 II
The Barracks Early C19 II
Robins Thatch C17 II
Crossroads and Beechcroft C17 C18 II

Trelawney and Manor Fm Cottage 1817 and 1828 Formerly 2 attached pairs II

(Un-listed)

SMR DATA

2	67344844	Med church
16	68704870	Neo flint tool
17	67944865	Roman burial
28	67304850	Med village mentioned in Domesday Book

ADDITIONAL SITES/FEATURES

1	67844849	Site of a large outbuilding, probably a barn shown on Tithe map. There are earthworks in this field which are probably associated with this building but further survey work is required
2	67854864	Slight earthworks. Possible lynchets running along the contours

CARTOGRAPHIC SOURCES OS 1:2500 SU 6648-6748, Tithe map 21M65/F7/236/2 (1841)

AERIAL PHOTOGRAPHS

BIBLIOGRAPHY

PRIMARY HISTORIC SOURCES

Domesday Hugh of Port. Alfred held it from Queen Edith; he could not go elsewhere. Then it answered for 3 hides; now for 2 hides. Land for 5 pl. In lordship 2 pl; 6 villagers and 10 smallholders with 2.5 pl. 4 slaves; meadow, 5 acres. Value before 1066 £3; later 50s; now £4.

Subsidy Rolls

1334	2. 2. 6
1524	1. 10. 2 (12 taxpayers)
1586	1. 12. 4 (5 taxpayers)

Manorial Documents

Hearth Tax

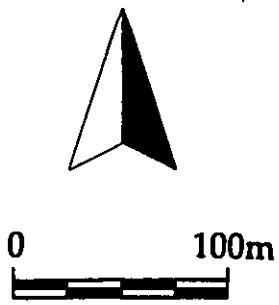
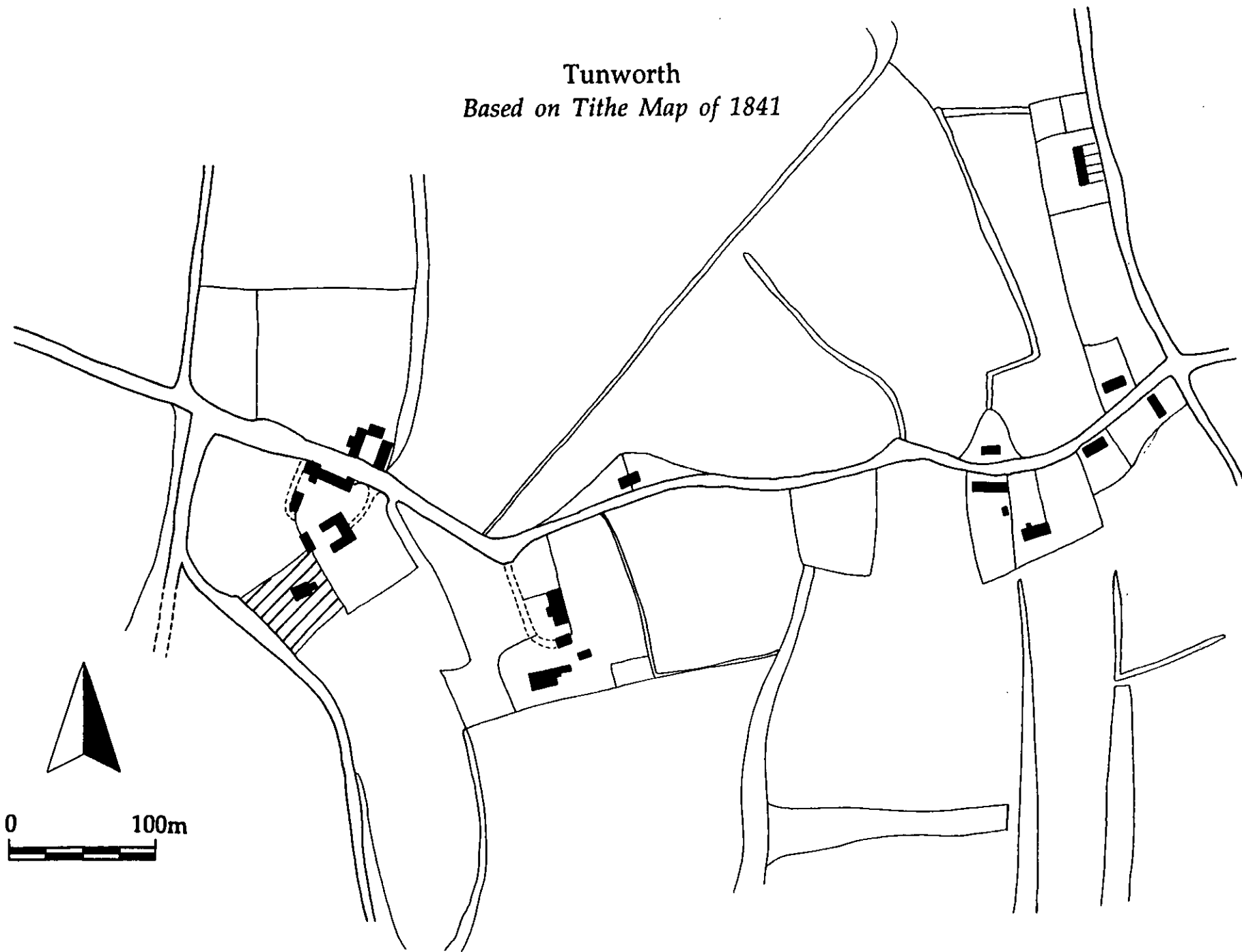
1665	24 hearths chargeable (8 houses) 3 hearths not chargeable (3 houses) Total 11 houses
------	---

PLACE NAME 1086 *Tuneworde* OE *Tunnanwyrd* 'Tunna's curtilage'.

PHOTOGRAPHS

OTHER PROJECT ARCHIVE ELEMENTS

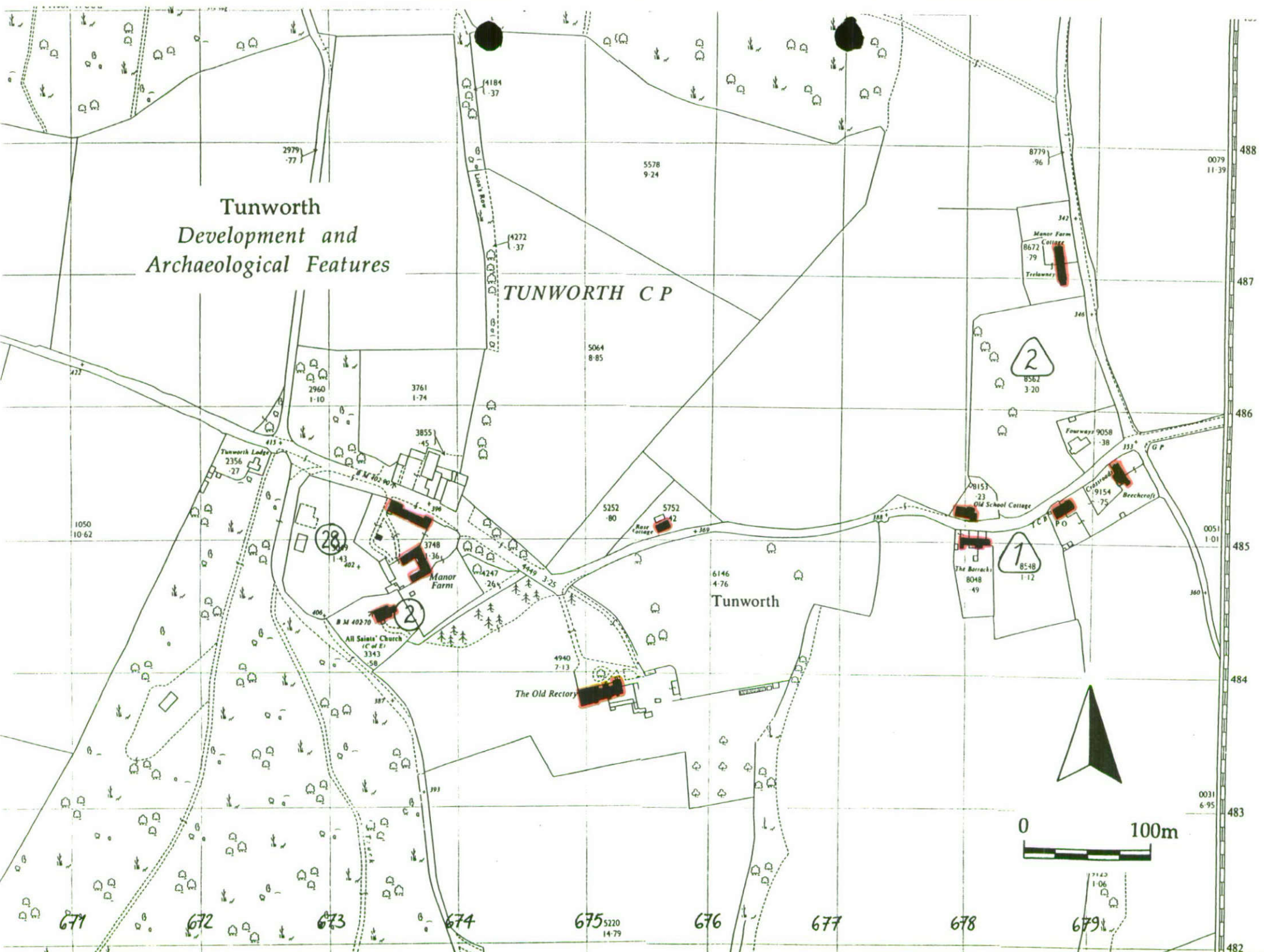
Tunworth
Based on Tithe Map of 1841



Tunworth Development and Archaeological Features

TUNWORTH C P

Tunworth



671 672 673 674 675 676 677 678 679

488
0079 11-39
487
486
0051 1-01
485
484
0031 6-95
483
482

Tunworth
Areas of Archaeological Potential

TUNWORTH C P

1050
10 62

2979
-77

3575

4272
-37

4184
-37

5578
9-24

6779
-96

0079
11-39

488

487

486

485

484

483

482

Tunworth Lodge
2356
-27

2980
1-10

3761
1-24

3855
-45

5252
-80

5752
-42

6146
4-76

Tunworth

78153
-23

Old School Cottage

Fourway 9058
-38

9154
-75

Beechcroft

The Barracks
8048
1-49

8548
1-12

0051
1-01

0011
6-95

4940
7-13

The Old Rectory

5220
14-79

