

NAME Stratfield Turgis
PARISH Stratfield Turgis
HUNDRED Holdgate
DISTRICT Basingstoke and Deane
NGR SU 690600
GEOLOGY London Clay and alluvium

SITE CONTEXT The church and manor centre lie on the E bank of the River Loddon at 50m OD. Turgis Green to the SE lies slightly higher at just over 60m OD.

PLAN TYPE & DESCRIPTION Two centres - Church/manor and irregular row along the edge of a common.

The area of settlement around the green consists of several large plots along the E side of the common, not all of which are occupied. Along the S edge of the common is a row of small plots, mostly without any buildings on.

AREAS OF ARCHAEOLOGICAL POTENTIAL

The church and manor centre lies within an AHAP which covers a general area around the group of buildings as they may have served as a focus for early settlement.

Turgis Green, the second area of settlement is surrounded by an AAP to include the fringes of the green so as to cover any sites of development around the green that are not recorded cartographically. The process of development around greens such as this is not clearly understood and is often attributed to the C18 and C19 as a matter of course. That this is not always the case is shown by the development some other greens in this part of the county, and although there are only Hendon Cottages of C17 date near the edge of the green with all other buildings of C19 date or later, the possibility that development had begun earlier cannot be discounted.

CHURCH & CHURCHYARD All Saints. One C13 window otherwise of 1792.

In 1348 the value of the church was only sufficient to support one chaplain (VCH Vol IV p 63).

The churchyard on the Tithe map was rectangular.

The church and churchyard are in a poor state of repair and maintainance. Presumably the church is redundant as windows are boarded up and it is used for storage purposes.

BUILDINGS

(Listed)

Lawn Fmhse, Bylands Lane C17 c.1840 C20 II

Granary C19 II

Bylands Cottage Early C18 early C19 II

Barn (SE) C17 C18, cartshed (NE) C18 and granary S of barn Early C19 II

South Lodge Early C19 II

Keepers Cottage C17 C18 late C19 II and stable Late C18 II

Park Pitham Cottage C17 C18 II
Church of All Saints II
Turgis Court C18 II
Barn E of the church C18 II
The Cricketers Early C19 II
Turgis House, Turgis Gn Early C19 II
Wheelers Fmhse Early C19 II
The Fishery C16 C17 C18 II
Lower Pitham C17 C18 II
The Wellington Arms Early C19 II

(Un-listed)

Hendon Cottages C17

SMR DATA

1	69005996	Med church
3	68986006	Med moated site
7	69576040	Med moated site shown on Tithe Map
28	69105990	Med village mentioned in Domesday Book

ADDITIONAL SITES/FEATURES

1	69535917	Site of 2 cottage shown on Tithe map
---	----------	--------------------------------------

CARTOGRAPHIC SOURCES OS 1:2,500 SU 6860-6960, 6859-6959; Tithe map 21M65/F7/227/2 (1840)

PRIMARY HISTORIC SOURCES

Domesday Hugh of Port and Ælfric from him. Ælfric held it from King Edward in freehold. Then and now it paid tax for 1 hide. Land for 4 pl. In lordship 1.5 pl; 5 villagers and 9 smallholders with 3 pl. 4 slaves; a forge at 2s 2d; a mill for the hall; meadow, 15 acres; woodland at 5 pigs. Value always 30s.

Subsidy Rolls

1334	1. 3. 10
1524	2. 3. 4 (14 taxpayers)

Manorial Documents

Hearth Tax

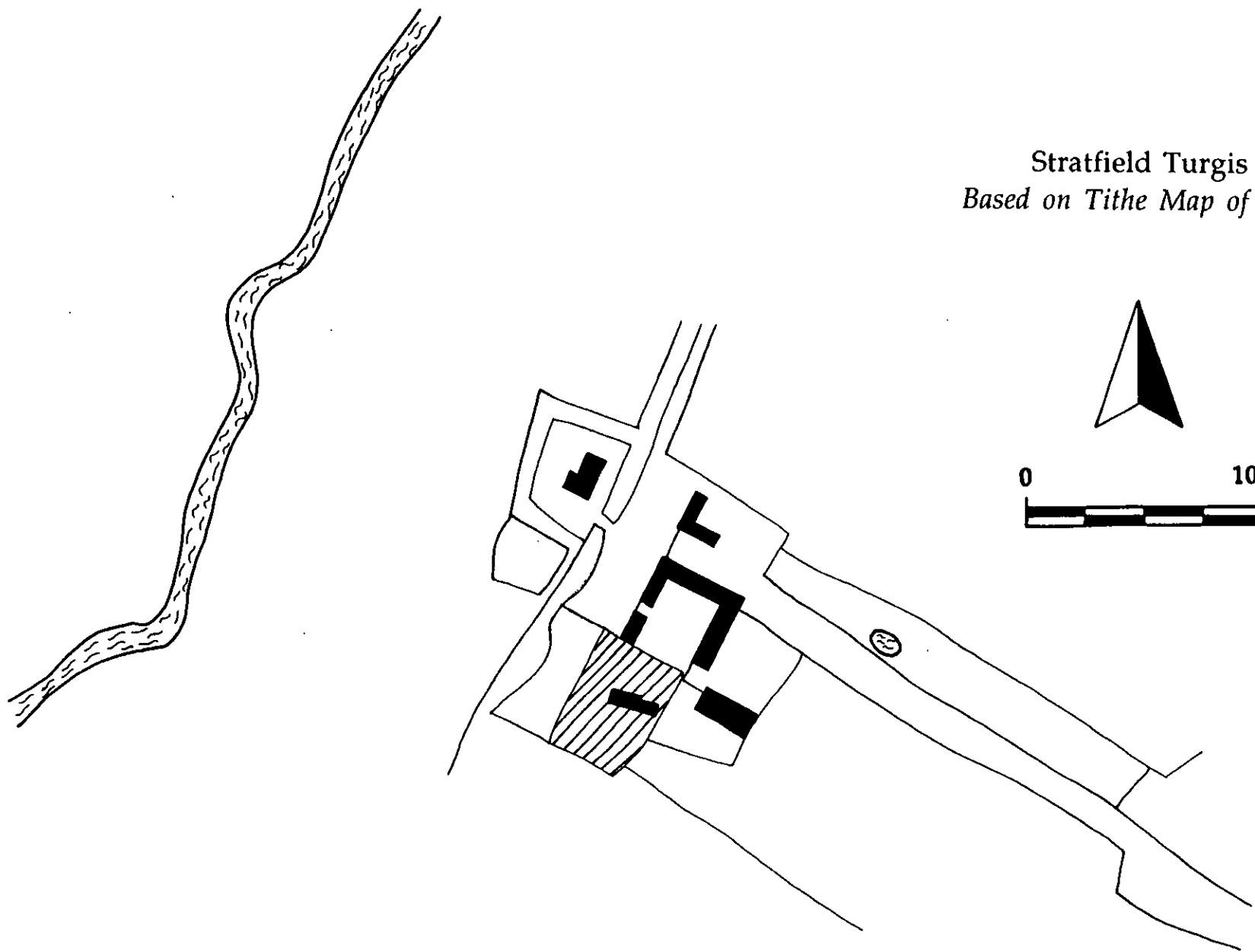
1665	47 hearths chargeable (27 houses) 2 hearths not chargeable (2 houses) Totla 29 houses
------	--

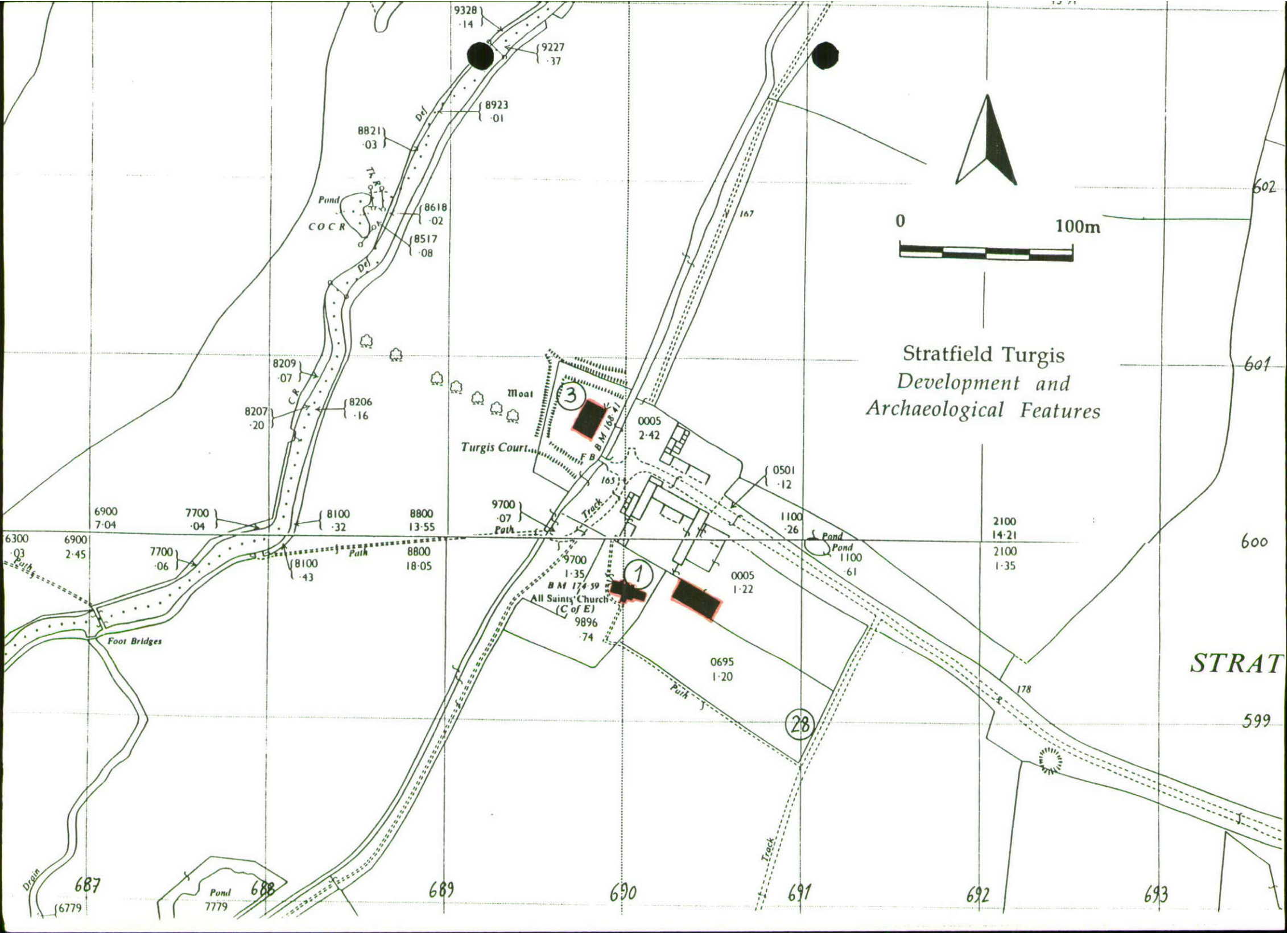
PLACE NAME 1053x1066 *stratfeld* OE *Strætfeld* 'open land by the paved road'. Held by the Turgys family from the late C13.

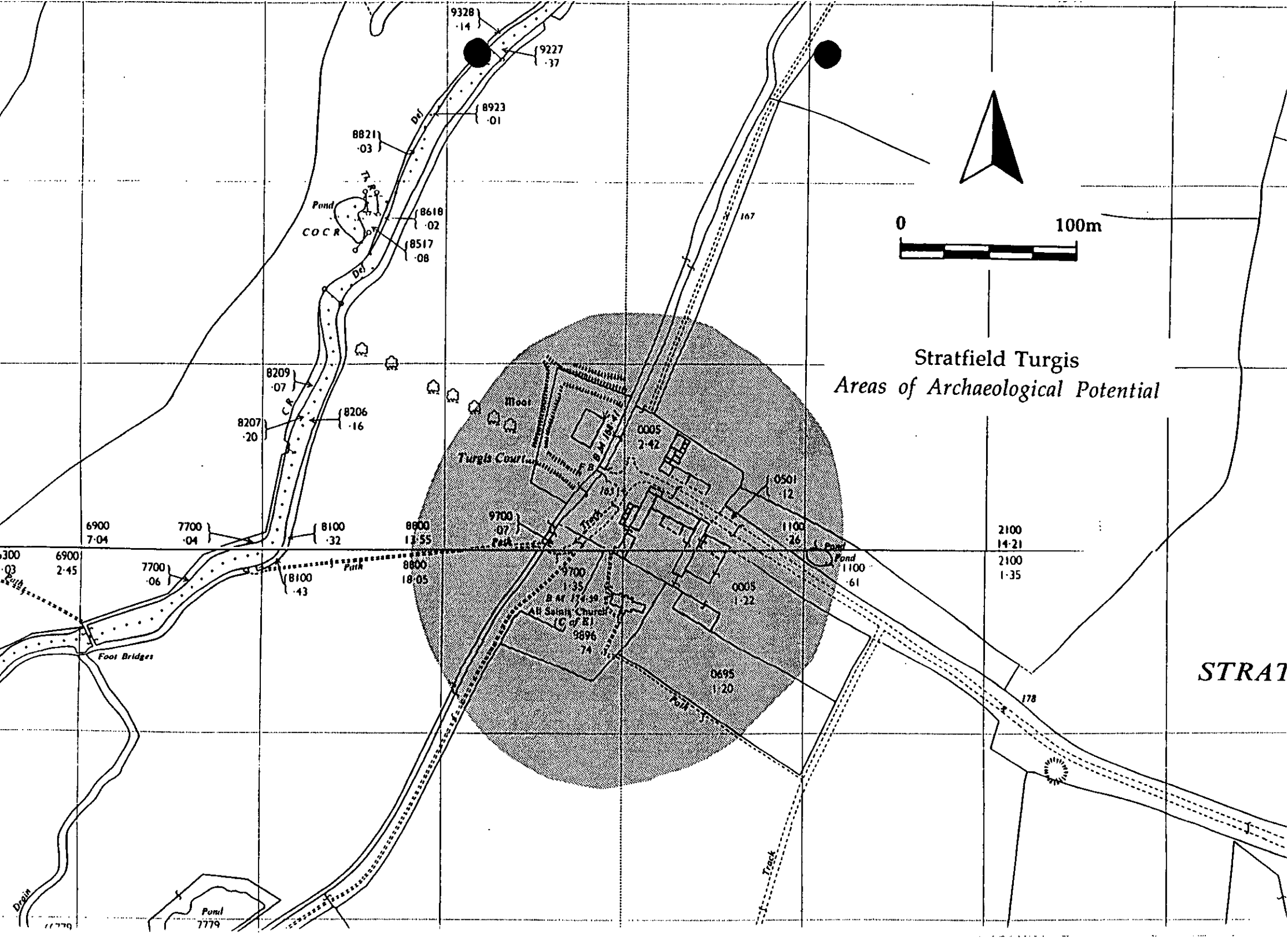
PHOTOGRAPHS

OTHER PROJECT ARCHIVE ELEMENTS

Stratfield Turgis
Based on Tithe Map of 1840







Stratfield Turgis
Areas of Archaeological Potential

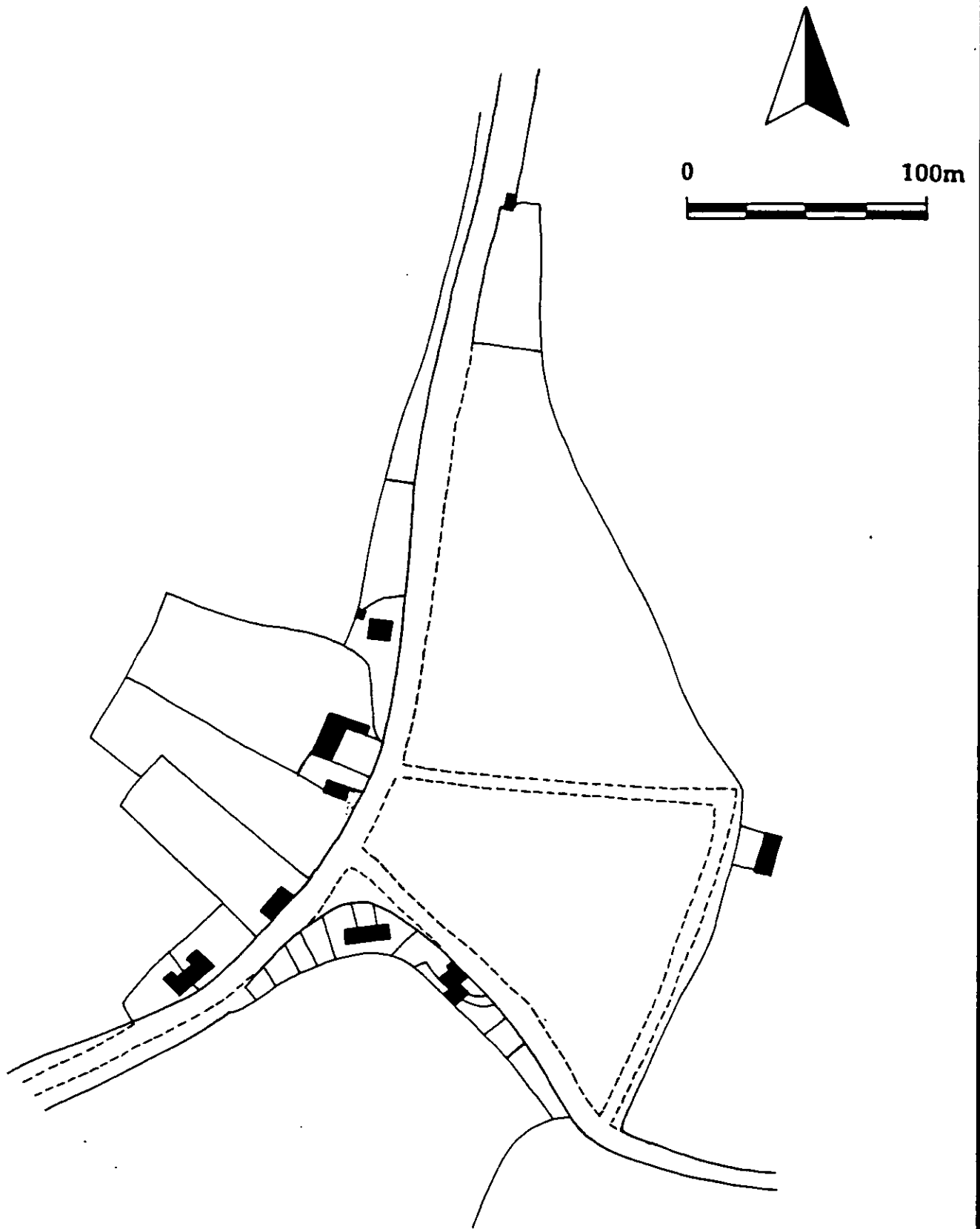


Archaeological Potential Area

Map details within the shaded area:

- Turgis Court**: A central courtyard area with several buildings.
- Al-Salah Church (C of E)**: A church building located south of the courtyard.
- Foot Track**: A path running through the site.
- Foot Bridges**: Located on the western side of the site.
- Spot Heights**: Numerous numerical values are scattered throughout the site, such as 9328 (-14), 8923 (-01), 8821 (-03), 8618 (-02), 8517 (-08), 8209 (-07), 8207 (-20), 8206 (-16), 8100 (-32), 8100 (-43), 8600 (13:55), 8600 (18:05), 9700 (07), 9700 (1:35), 9696 (74), 0695 (1:20), 0005 (2:41), 0501 (12), 1100 (26), 1100 (61), 0005 (1:22).

STRA1



Stratfield Turgis
Based on Tithe Map of 1840



