

NAME Newton Stacey
PARISH Barton Stacey
HUNDRED Barton Stacey
DISTRICT Test Valley
NGR SU 412406

GEOLOGY Valley gravel islands surrounded by Upper chalk. The NW road runs on Valley gravel.

SITE CONTEXT The 'cross roads' where the small lane which was formerly the main street meets the Barton Stacey-Chilbolton road is at 50m OD and is at the head of a small valley in which a small stream flows NW to join the River Dever. The valley sides rise gently either side of the 'main street' to about 60m OD. Manor Fm at the S of the settlement lies at about 55m OD.

PLAN TYPE & DESCRIPTION Regular/Irregular row?

The earthworks along the NE side of the road through the settlement require further investigation before classification can be made. The site of the chapel is not known.

AREAS OF ARCHAEOLOGICAL POTENTIAL

The area along both sides of the lane leading to the NW along which there are earthworks representing the sites of former houses is an AHAP. This area also covers the manor and the existing buildings near the cross-roads as well as a short part of the lane where it turns to the NE to cover the area where a complex of buildings stood in the C19.

On the SE side of the cross-roads there is a small AAP to cover the possibility that settlement extended beyond the junction. The field within the E angle of the junction is under arable cultivation and so there are no surviving earthworks.

CHURCH & CHURCHYARD No church. There was a chapel here but the site is unknown. It was destroyed in C17.

BUILDINGS

(Listed)

Manor FmHse Early C19 II
Barn 20 yds N of Manor FmHse C18 II

SMR DATA

| | | |
|----|----------|--|
| 1 | 41004155 | Roman rd |
| 21 | 41004060 | Med shrunken village |
| 26 | 41504010 | Pit of unknown date |
| 39 | 41104000 | Enclosure of unknown date and prehist flint debitage |
| 40 | 40904020 | Enclosure of unknown date |

ADDITIONAL SITES/FEATURES

- 1 40934043 Site of outbuildings forming part of the farm associated with the Manor House shown on Tithe map.
- 2 41044048 Site of cottage shown on Tithe map. The barn still standing is shown on the Tithe map with an extension to the SE at the NE end
- 3 41104050 Site of cottage and outbuilding shown on Tithe map. An earthwork platform probably represents the site of one of the buildings
- 4 40954072 Earthworks alongside road. Humps and bumps
- 5 41024074 Hollow-way Deep hollow about 2m deep on SE side but only 1m deep on NW side
- 6 41064077 Site of cottage and a complex of outbuildings and spreading to the NE

CARTOGRAPHIC SOURCES 1:2,500 SU 4040-4140; Tithe map 21M65/F7/12/2 (1842).

AERIAL PHOTOGRAPHS

BIBLIOGRAPHY

PRIMARY HISTORIC SOURCES

Domesday William son of Manni holds 1 hide. Ælfric held it from King Edward. Then. . . it answered for 1 hide; now for nothing. In lordship 1 pl. It has been given at a revenue for 20s and the value is as much. William acquired this land with his wife.

Subsidy Rolls

| | |
|------|------------------------|
| 1334 | 2. 1. 8 |
| 1524 | 1. 4. 2 (16 taxpayers) |

Manorial Documents

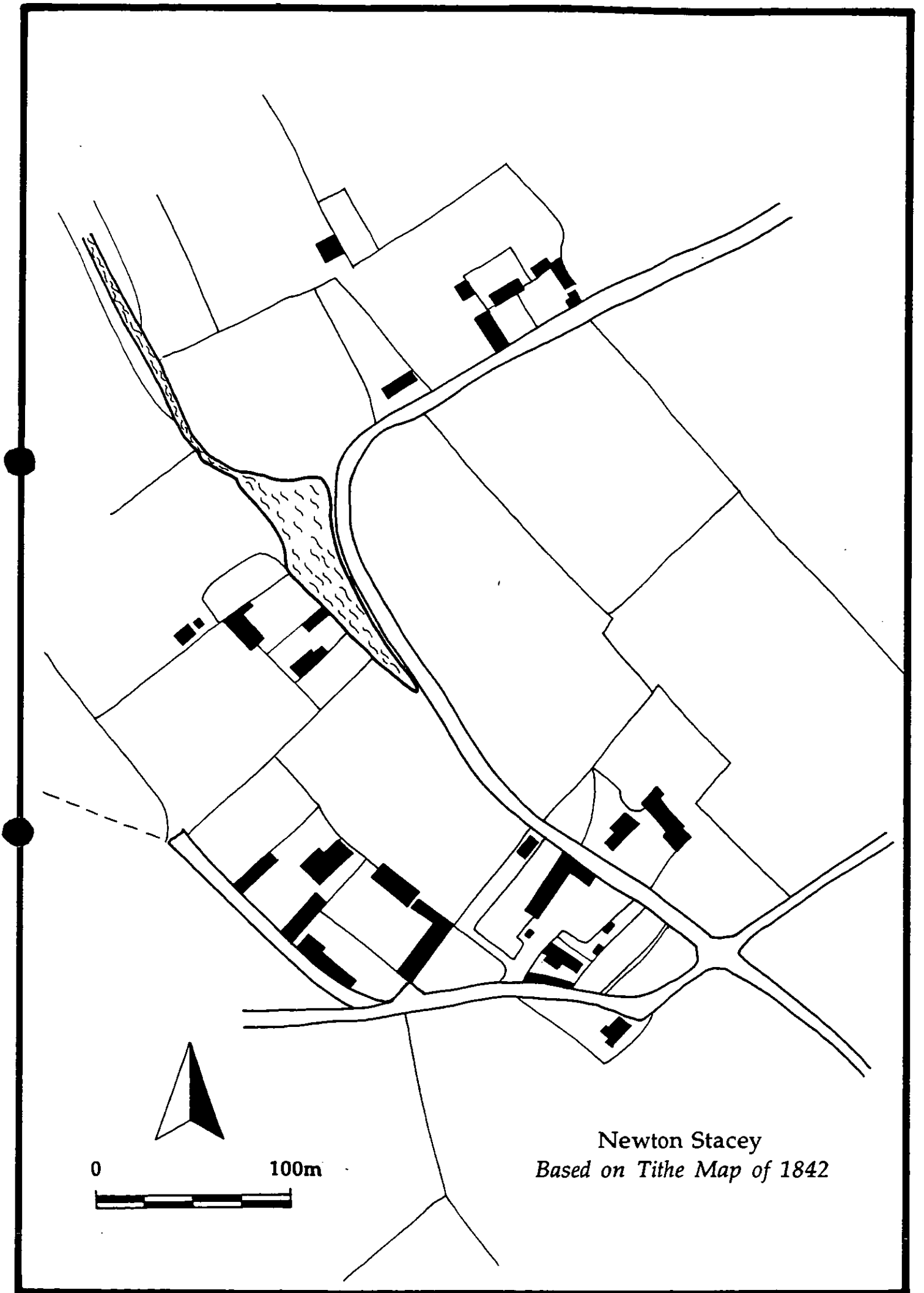
Hearth Tax

| | |
|------|--|
| 1665 | 24 hearths chargeable (10 houses) 3 hearths not chargeable (3 houses) Total 13 houses |
|------|--|

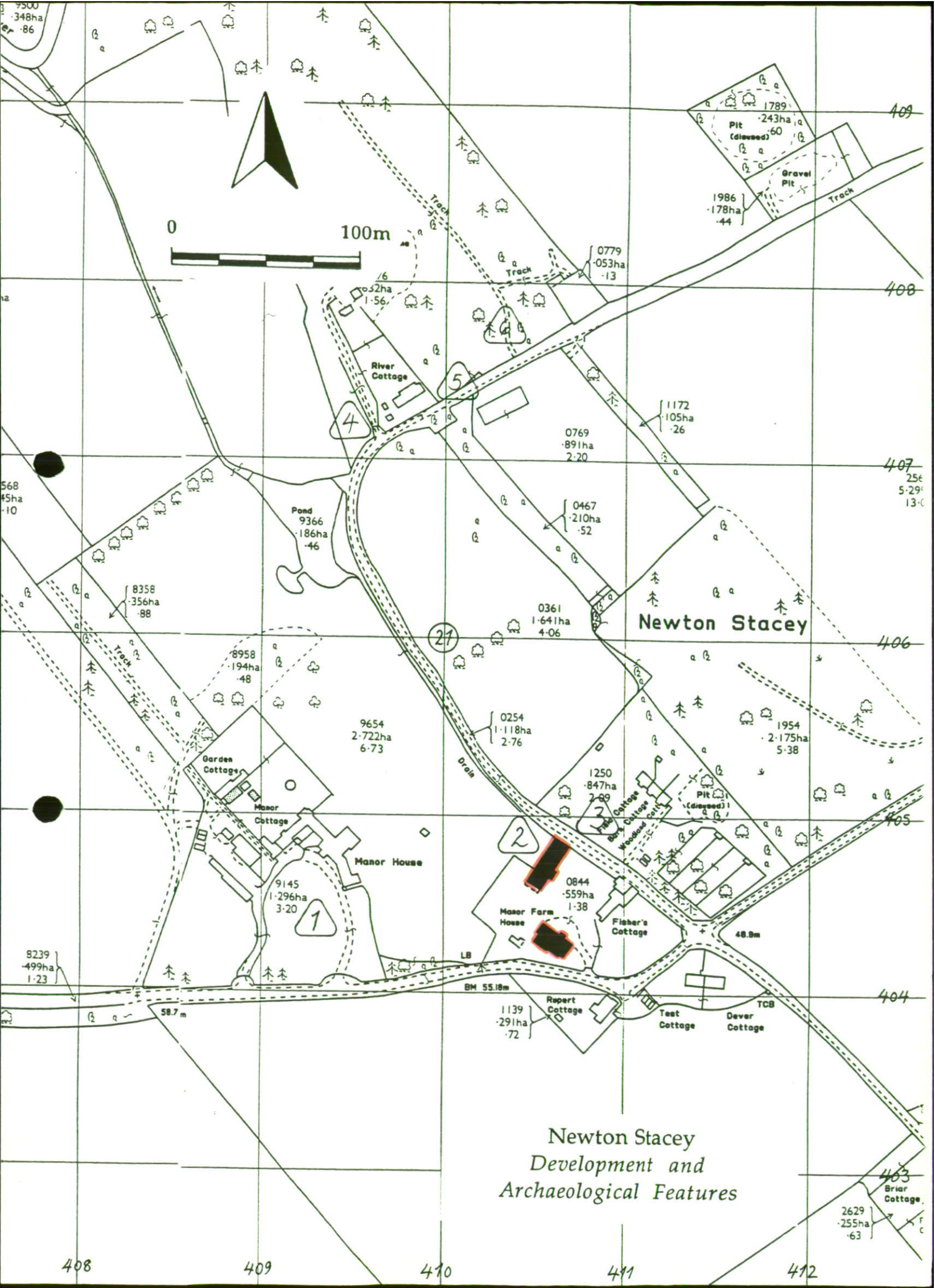
PLACE NAME 903 *Niuuetime*. OE *Niwan tune*; '(the) new farm' Stacey from the tenant of 1199, Roger de Saci.

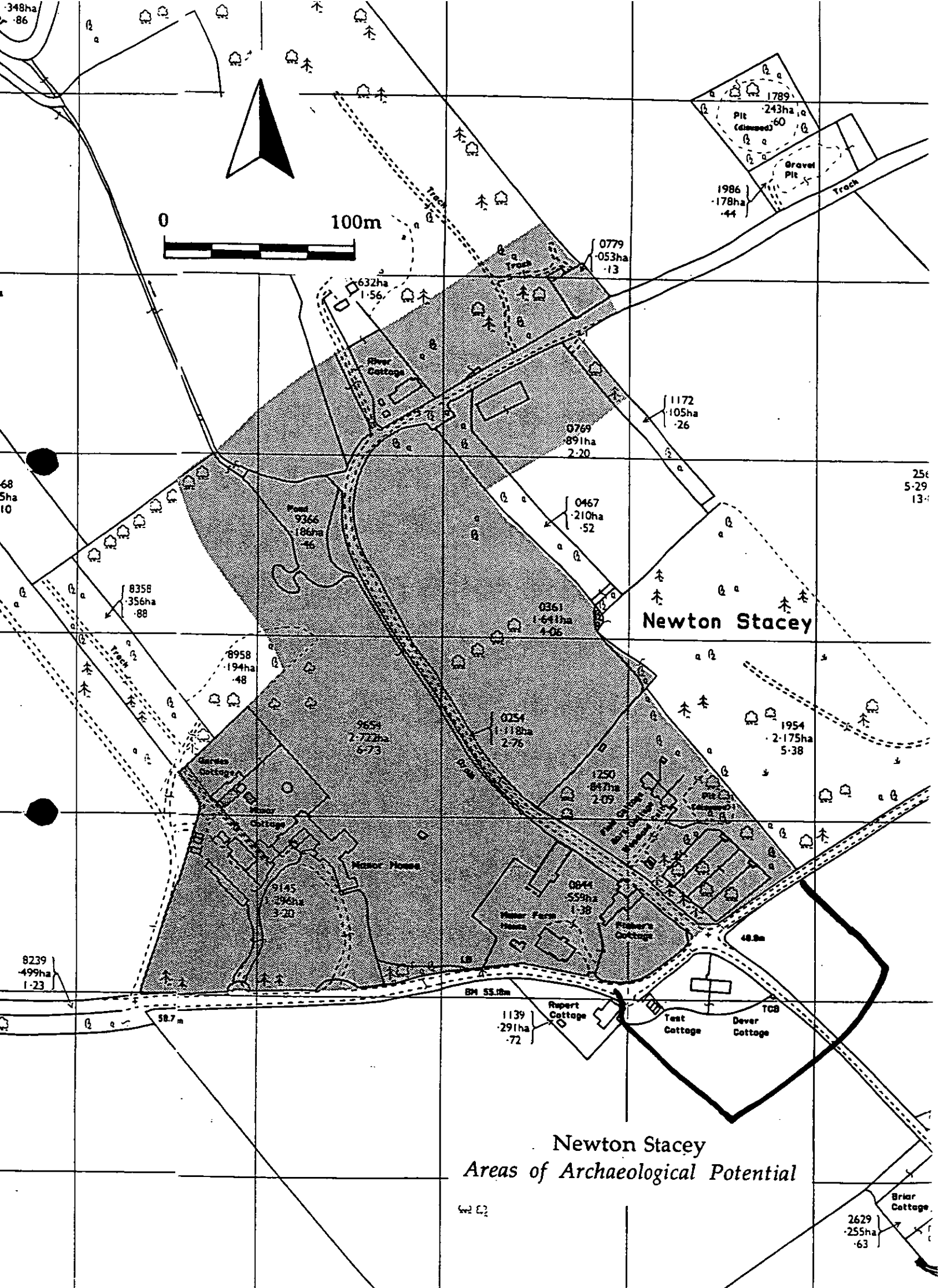
PHOTOGRAPHS 3/29-34

OTHER PROJECT ARCHIVE ELEMENTS



Newton Stacey
Based on Tithe Map of 1842





Newton Stacey

Newton Stacey
Areas of Archaeological Potential

348ha
 .86

68
 5ha
 10

8239
 499ha
 1-23

2629
 255ha
 .63

632ha
 1-56

River
 Cottage

Pit
 9366
 186ha
 .86

8358
 356ha
 .88

8958
 194ha
 .48

Green
 Cottage

9145
 196ha
 3-20

Water
 Farm
 House

Water's
 Cottage

1139
 291ha
 .72

Rupert
 Cottage

8844
 559ha
 1-28

Water
 Farm
 House

Water's
 Cottage

Test
 Cottage

Dever
 Cottage

0779
 053ha
 .13

0769
 891ha
 2-20

0467
 210ha
 .52

0361
 641ha
 4-06

0254
 718ha
 2-75

1250
 817ha
 2-09

1172
 105ha
 .26

1954
 2-175ha
 5-38

1789
 243ha
 .60

Pit
 (diamond)

1986
 178ha
 .44

Gravel
 Pit

256
 5-29
 13-

Grid E2

Briar
 Cottage

2629
 255ha
 .63