

- 1.0 PARISH** Micheldever  
**2.0 HUNDRED** Micheldever  
**3.0 NGR** 451220 139120  
**4.0 GEOLOGY** Upper Chalk. Valley Gravel and Sand north of church. 'Islands' of Clay-with-Flints south of church.

**5.0 SITE CONTEXT** (Map 2)

Micheldever is situated on rising ground on the south bank of the River Dever at c. 75m AOD. The Winchester Road follows an erratic course through the settlement and is carried across the Dever as Church Street via a bridge (north). A second road crosses the Winchester Road south of the parish church *en route* westwards to Wonston and Sutton Scotney (c. 3km). The A33 Roman Road from Kings Worthy (Winchester) to Basingstoke is c. 1km south-east of Micheldever.

**6.0 PLAN TYPE & DESCRIPTION** (Maps 5 / 1, 5 / 2 & 6)

**Polyfocal: regular row + regular row**

The medieval layout of Micheldever is difficult to determine. The Tithe Map (1849), in most cases an invaluable aid in such matters, is incomplete for this settlement (Map 3). Only six buildings or buildings groups are shown and of these, one is the church and another is the rectory. The map shows that four of these buildings were arranged along the north side of Duke Street with only the church depicted as standing in Church Street. Survey of the existing building stock in Micheldever indicates that there are several C15-C18 buildings that have been omitted from the Tithe Map and that many of these are clustered close to the church in Church Street. In order to rectify the deficiency of the Tithe survey, it was necessary to attempt a reconstruction of c. 1840s Micheldever using the sparse evidence of the existing Tithe Map together with Listed Building data and a field visit. The result of this process is shown as Map 4.

- 6.1 *Regular row including church, manor and manor farm*** Map 4 shows a line of buildings along the west side of Church Street much the same as it is today. On the east side of the road there are substantial voids but one of these, north of Rook Lane, is known to be the site of a succession of manor houses from C13 to the post-Medieval period (Paragraph 10.1, Nos 74A to K inclusive). South of Rook Lane Micheldever Primary School, built c. 1850, now occupies a large area. It is not known if the school site was cleared of earlier buildings but a C16 group does still stand on both sides of Rook Lane at its junction with Church Street. Perry's Acre immediately south of the school is also C16. In short, both sides of Church Street have extant buildings of C16 and C17 date set at right angles to the Street and on

# Micheldever

the west side the C13 parish church stands just a little back from the line. Halfway along the length of Church Street and on the east side, Rook Lane leads off towards the fields and this was probably its original purpose. Manor Farm fits into the picture at the south-west end of Church Street adjacent to the church (north) and the junction with Duke Street where is the remnant of a small triangular green. On the south side of the green (*i.e.* in Duke Street) is a cluster of C16 buildings including a smithy.

**6.2 Regular row** Duke Street runs west / east. Approximately 200m east of its junction with Church Street, Duke Street is joined from the south by the Winchester Road. Here, there is an outlying cluster of C16 buildings (*i.e. late Medieval*) that may have developed as a separate entity to the principal focus of Micheldever in Church Street. From the available evidence the arrangement of the Duke Street settlement is regular and at right angles to the road. The location and extent of this settlement unit is similar, but not identical, to that portrayed on the very limited Micheldever Tithe Map of 1849 (Map 3). It is therefore quite likely that the Tithe Map was commissioned as a survey of this area to the specific exclusion of Micheldever (Church Street). The Duke Street settlement might have been known as Southbrook: the name persists at Southbrook Cottages (NGR 451800 139070). There is a brook here but the name is likely to refer more specifically to water meadows (Coates, 1989:42) and there is evidence for the former existence of these (see Paragraph 11.0, No. 9). Further historical research into the relationship between the Duke Street settlement and Micheldever (Church Street) is required. In the event, the spaces between this settlement area and that of Church Street have become filled to form the Modern agglomeration of Micheldever.

**NB** The manor of *Northbrook* immediately north of the fording point on the Dever might also be a place-name that is derived from a location adjacent to water meadows *i.e.* the north water meadows of Micheldever' rather than 'north of the brook'. Westbrook Cottage is close to water meadows on the west side of the settlement and is in the correct position in relation to Northbrook and Southbrook. Northbrook Hall (C20) in Duke Street is a strange anomaly.

**6.3 Site visit condition:** low sun (16.2.99)

**7.0 ARCHAEOLOGICAL POTENTIAL** (Map 6)

**7.1 AsAP**

The area in Duke Street at its junction with the north end of the Winchester Road (Paragraph 6.2). The cluster of C16 properties here is indicative of late Medieval settlement.

# Micheldever

## 7.2 *AsHAP*

Micheldever is recorded in Anglo-Saxon charters (Paragraph 17.1) and has a number of Domesday entries (Paragraph 14.1). It was originally a Royal estate but subsequently granted to St Peter's, Winchester. It lies on the south side of a fording point on the river Dever, and close to a Romano-British and Saxon site on the North bank of the Dever ford at Northbrook (Johnston, 1998: 79-108). Access to the A33

Roman Road to the Saxon Royal centre of Winchester was via the present Winchester Road from Duke Street. The presence of the C13 church, C13 manor house and C16 buildings in Church Street argue that this was the principal settlement area of Micheldever from at least the C13 onwards. Church Street has therefore been designated as an AHAP as shown on Map 6.

## 8.0 CHURCH & CHURCHYARD

**St Mary** (*architect*: substantial rebuilding by George Dance)

The church stands within the Manor Farm buildings group at 80.84m AOD, almost the highest point in the settlement. Since 1849 the churchyard has been enlarged towards the north and east. Two C19 rebuilding programmes have left little of the original medieval church.

- West tower C16; arches to the east of the tower are *c.* 1380 (remains of the nave)
- Rebuilding after a fire in 1806 was both original and daring. The medieval nave was removed and replaced by an octagon of brick; windows at clerestory level only.
- Chancel rebuilt 1880-81.
- 6 x tomb chests south of the chancel.

## 9.0 BUILDINGS (Maps 5 / 1 & 5 / 2)

PRN	Details	Dates	Grade
9987	London Lodge, A33, Stratton Park	<i>c.</i> 1806	II
14269	West Farm: barn at	early C19	II
14270	West Farm: granary at	early C19	II
9989/90	133 & 134, A3	C18, 19	I
9991	Highway Cottage, A3	C18, 19	II
9994	Newdown Farmhouse, A3	C18, 19	II
9997	Middle Parkhill Lodge, Stratton Park, East Stratton	early C19	II
192	The Bothy, Stratton Park, East Stratton	C19	II
9998	Winchester Lodge, Stratton Park, East Stratton	early C19	II
9999	The Old School House, Stratton Park, East Stratton	<i>c.</i> 1850	II
1001 & 3	47 & 48, East Stratton	C17, 18	II
1004	The Cottage, East Stratton	C17, 18	II
1005	46, East Stratton	C17, 19	II
1007/8,	East Stratton	C17, 18	II

Micheldever

44 & 45

**Micheldever**

# Micheldever

1009/10	42 & 43 East Stratton	early C19, earlier origin	II
1011/12	Bramble & Home Cottages,		
9986/	East Stratton	C17, 19	II
2000	Orchard Cottage and Workshops, East Stratton	C18, 19	II
10013 35,	East Stratton	C17, 19	II
10014 32	(Sweet Briar Cottage, East Stratton	C16, 20	II
193	26, 27, 31)		
9974-7	22-25 cottages, East Stratton	early C19	II
9978-80	28-30		
1953	Cold Harbour, East Stratton	C17, 20	II
1110	Church of All Saints, East Stratton	1885-90	II
10015	Riverside Cottage, Church Street, Micheldever	C18	II
1016-21	53-58 Waterloo Cottages, Church Street	early C19	II
10022	Westbrook Cottage, Church Street	C17, 18	II
10023	Field Barn House: barn attached	C17	II
10024	Barn Cottage (High Barn), Church Street	C16, 17	II
10025/6	60 & 61 Church Street	C17, 18, 19	II
10027/8	The Cottage & Southbrook, Church St.	C16, 17, 18	II
10029	62, Church Street	C17 (or earlier), C20	II
10030-2	63, 66, 67, Church Street	C16, 18	II
10033	The Limes, Church Street	C16, 18, 19	II
10034	Micheldever County Primary School, Church Street	c. 1850	II
374	Church of St Mary	C13, 16, 1808	II*
10035	6 x table tombs in churchyard	c. C18-C19	II
10036	73, Church Street	C17 or earlier C18	II
10037	Manor Farm buildings (fronting road), The Crease, Micheldever	C18	II
10038	Manor Farm House	C18, 19	II
10039	Manor Farm House: garden wall	C19 or earlier	II
376 (86)			
9981-3)	86-9, The Crease	C16, 17, 19	II
10040	The Smithy, The Crease	C17	II
10041	The Forge, The Crease	C18, 19	II
10042	Perry's Acre, Duke Street, Micheldever	C16, 18	II
10043	Micheldever House, Duke Street	C19, 20	II
9985 (104)	) 104 & 105 Farthings & Fardells),		
375 (105)	) Duke Street	C17, 18	II
1611	Bluebell Cottage, Duke Street	C17, 18	

# Micheldever

10044	Old Cottage, Duke Street	C16, 18	II
10045	109 & 110 (St Cross Cottage), Duke St.	C16, 18, c. 1970	II
10046/7	111 & 112, Duke Street	C17, 18	II
10048/9	113 & 114, Duke Street	C17/18	II
10050/1	115 & 116, Duke Street	C17, 18, c.1960	II
10052	117, Duke Street	C17, 20	II
10053	Micheldever Railway Station	c. 1840	II
10054	The Dove Inn, Micheldever Station	early C19	II
10055/6	1 & 2 Old Stores, Micheldever Station	1896	II
10057	Warren Farm House, Micheldever Station	1755, C19	II
10058	Warren Farm House: stable block & wall 20m south of	early C19	II
10059/60	Warren Farm Cottages, Micheldever Station	C18	II
10061	Warren Farm House: barn 50m south of	C18	II
8271	Waterside Cottages, Northbrook, Micheldever	early C17, 18	II
10062	Jasmine Cottage, Northbrook	C16, 18	II
10063-5	39-41, Northbrook	C16, 17, 18	II
10066	Northbrook House, Northbrook	C18, 19	II
10067	Micheldever Cottage, Rook Lane, Micheldever	C16, 18	II
10068	Bryony Cottage, Rook Lane	early C18	II
10069/70	90 & 92 (Griffins & Norsebury Cottages), Rook Lane	C17, 18, 20	II
10071-6	3 x pairs of cottages, Winchester Road Micheldever	early C19	II
14667	Norsebury House	C19, 20	II
1403 (1)	) 1 & 2 (Thatched Cottages), Weston		
9984 (2)	) Colley	C16, 18, 19	II
10077	Old Mill Cottage, Weston Colley	C16 or earlier c. 1965	II
10080	The Mount, West Stratton	1880	II
10081	Shepherd's Close, West Stratton	C17, 19	II
10082	West Stratton House, West Stratton	C18, 19	II
10083	The Mount, Stratton End, West Stratton	C17, 1880	II
10084	Borough Farm House, West Stratton	c18, 19	II
10085	Borough Farm House: granary 30m east-north-east of	C18	II

**Micheldever**

10086	Borough Farm House: stable block & barn	mid C19	II
10087	Borough Farm House: barns 100m north-east of	C17, 18	II
10088	Upper Borough Farm: barn 1200m south-south-west of	C18	II

**10.0 SMR DATA** SW 451000 *I38600*, NE 452000 *I39600* (Maps 5 / 1 & 5 / 2)

SU 53 NW	No.	
5	451270 <i>I39120</i>	Medieval. Parish church (see Paragraph 8.0)
9	451320 <i>I39300</i>	Roman. Pottery find
10	451520 <i>I39130</i>	Roman. Coin of Constantine the Great
30	451800 <i>I39400</i>	Prehistoric flints (undated). HCMS Acc. No. A 1979-57
31	452000 <i>I38850</i>	Neo. / BA flint debitage. M3 Site R490. HCMS Acc. No. A 1979-63
32	452000 <i>I38900</i>	Saxon. Pottery find. M3 Site R478. HCMS Acc. No. A 1979-63
33	452000 <i>I38900</i>	IA pottery find. M3 Site R508. HCMS Acc. No. A 1979-63
50	451000 <i>I39000</i>	Neo / BA flint flakes. HCMS Acc. No. A 1979-33
51	451000 <i>I39000</i>	Roman. Pottery find. M3 Site R465. HCMS Acc. No. A 1979-33
52	451000 <i>I39000</i>	Saxon. Pottery Find. M3 Site R141. HCMS Acc. No. A 1979-33
53	451100 <i>I39100</i>	Bronze Age. Flint finds. M3 Site R505. HCMS Acc. No. A 1979-35
57A	451500 <i>I39400</i>	Romano-British. Pottery find. 37 sherds. M3 Site R513. HCMS Acc. No. A 1979-46
57B	451500 <i>I39400</i>	Romano-British glass find. M3 Site R513. HCMS Acc. No. A 1979-46
57C	451500 <i>I39400</i>	Romano-British CBM. M3 Site R 513. HCMS Acc. No. A 1979-46
57D	451580 <i>I39440</i>	Roman coin find of Marcus Aurelius & an illegible dupondius. C3, C4.
57E	451580 <i>I39440</i>	Romano-British bow brooch fragment.
58	451500 <i>I39400</i>	Iron Age pottery finds (4). M3 Site R472. HCMS Acc. No. A 1979-46
60	451600 <i>I39200</i>	Prehistoric flint debitage. HCMS Acc. No. A 1979-50
72	451300 <i>I39100</i>	Medieval. Domesday reference.
74A	451430 <i>I29310</i>	Medieval. C13, C14 building destroyed by fire in C15
74B	451430 <i>I29310</i>	Medieval cess pit associated with 74A

# Micheldever

74C	451430	I29310	Medieval pit associated with 74A
74D	451430	I29310	Medieval tile associated with 74A
74E	451430	I29310	Medieval pottery associated with 74A
74F	451430	I29310	Medieval (Venetian) glass associated with 74A
74G	451430	I29310	Medieval Faunal remains associated with 74A
74H	451430	I29310	Medieval floor belonging to C16 building
74I	451430	I29310	Medieval hearth associated with 74H
74J	451430	I29310	Medieval worked stone associated with C15 building
74K	451430	I29310	Medieval CBM associated with C15 building
75A	451430	I29310	Post-Medieval C17 manor house on site of 74A to K
75B	451430	I29310	Post-Medieval brick built circuit wall
75C	451430	I29310	Post-Medieval building associated with 75A
75D	451430	I29310	Post-Medieval cellar associated with 75A
75E	451430	I29310	Post-Medieval wine bottles associated with 75D
75F	451430	I29310	Post-Medieval pottery (C18, C19) associated with 75A
76	451550	I39550	Roman building, possible site of.
113	451010	I39490	Medieval. Irregular timber-framed building (C16)
115	451310	I39220	Medieval. Rectangular timber building (C16)
116	451350	I39210	Medieval. Rectangular timber building (C16)
117	451350	I39190	Medieval. Irregular timber building (C16)
118	451310	I39170	Medieval. Rectangular timber building (C16)
119	451370	I39040	Medieval. Irregular timber building (C16)
120	451410	I39090	Medieval. Path? Building?
121	451670	I39080	Medieval. Path? Building?
122	451620	I39090	Medieval irregular timber building (C16)
123	451490	I39230	Medieval irregular timber building (C16)
125	451600	I39100	Medieval iron arrow head
128	451580	I39440	Medieval devotional badge
129	451740	I39460	Roman. C4 coin.

## 10.1 Hampshire Romano-British Settlements survey

Hants No.

NGR

Parish

NAR / NMR Nos



# Micheldever

60	450000 137000	Micheldever	NAR SU 53 NW 7
61	455000 142000	Micheldever	NAR SU 54 SE 3
69	450500 137300	Micheldever	NAR SU 53 NW 21/235498
70	453090 138200	Micheldever (SAM 588 j, k)	NAR SU53 NW21 / 235570
79	455600 142600	Micheldever	SU54 SE3 / 236217

## 10.2 Scheduled Ancient Monuments (SAMs)

SAM No.	NGR	Site
109	449100 140100	Norsebury Ring camp.
512	452400 137300	Iron Age settlement.
525	450400 137300	Settlement site west of Bazeley Copse.
588	452890 137440	Round barrows and earthworks in Micheldever and
	452820 138440	Itchen Woods.
	453070 138010	
	452660 137640	
	453420 137420	
	452500 136620	
	453010 136860	
	453250 136260	
	453170 136070	
	453160 135550	

## 11.0 ADDITIONAL SITES / FEATURES (Maps 5 / 1 & 5 / 2)

1	451150 139370	Earthworks; probably field system
2	451120 139260	Earthworks; water meadows
3	451151 139060	Building platform; North Barn
4	451320 138970	Earthworks opposite (south) of Manor Farm
5	451650 139300	Ridge & furrow
6	451800 139120	Ridge & furrow
7	451900 139150	Earthworks; probably ridge & furrow
8	451900 139135	Site of house & plot present in c. 1849
9	451940 139200	Ridge & furrow or water meadows.

## 12.0 CARTOGRAPHIC SOURCES

- Tithe Map 21M65/F7/156/2 (c. 1849)
- GSGB 299 Winchester
- OS 1: 2500 SW 451000 138700, NE 452000 139600
- OS 1: 25000 Explorer 132, Winchester, New Alresford and East Meon.

## 13.0 BIBLIOGRAPHY

- Coates R 1989 *The Place-names of Hampshire* Southampton, Ensign

# Micheldever

- Johnston DE (*et al*) 1998 A Roman and Anglo-Saxon Site at Northbrook, Micheldever, Hampshire. *Proceedings of the Hampshire Field Club & Archaeological Society* **53**: 79-108.
- Milner AB 1924 *History of Micheldever* Paris, Clarke
- VCH 3: 390-4

## 14.0 PRIMARY HISTORIC SOURCES

### 14.1 Domesday Book

(6), 16 (Land of St Peter's of Winchester). St Peter's Abbey of Winchester holds *Micheldever* in lordship. Before 1066 it answered for 106 hides; now for 83 hides and ½ virgate. Land for 72 ploughs. In lordship 9 ploughs; 64 villagers and 28 smallholders have 25 ploughs. 22 slaves; a mill at 30d; meadow, 30 acres; woodland at 4 pigs from pasturage. Hugh of Port holds 22½ hides and 1 virgate of this manor's land. 3 hides and 3 virgates are of the lordship land. Before 1066 4 free men held it from the Abbey as 4 manors Cranbourne, Drayton, Stratton, Popham; they could not withdraw from their land, as the men of this Hundred testify. In lordship 6½ ploughs; 6 villagers and 12 smallholders 1½ ploughs. 7 slaves; meadow, 24 acres. Herbert the Chamberlain also holds 7 hides of this manor's land. 3 free men held it before 1066. Odo the steward (holds) 5 hides of the lordship land, Waleran the Hunter 4½hides of the lordship land. In lordship 6 ploughs; 9 villagers and 9 smallholders with 4 ploughs. 2 slaves; meadow, 5 acres. Alfsi also holds 6 hides of this manor's land; his father held it. Aldred, Odo's brother, (holds) 1½ hides; his wife held it in dowry before 1066. Siward hunter holds 2 hides; he himself held it before 1066. In lordship 6 ½ ploughs; 5 villagers and 2 smallholders with 1½ ploughs. 19 slaves; meadow, 7 acres. Value of the whole manor before 1966 £60; when acquired £40; now, the Abbot's lordship£57; what Hugh of Port holds £19; Herbert 100s; Odo 50s; Waleran 60s; Alfsi 30s; Aldred 30s; Siward 20s.

In another place Alfsi holds 1 hide of this manor's land, 4 villagers who pay 7s.

### 14.2 Subsidy Rolls

1334	£4.8.8
1524	Not listed by name.

### 14.3 Manors

Micheldever, Cranbourne, Northbrook, Weston, and West Stratton (see also the Domesday entry, Paragraph 14.1).

### 14.4 Hearth Tax

1665	Micheldever is not mentioned but Cranbourne, Northbrook,
------	--

# Micheldever

Weston and West Stratton in the same parish are listed.

## 15.0 PLACE NAME

862 (C12/13) *mycendefr*; 901 (early C11) *myceldefer*; 984 X 1001 (C12) *myceldefer*; 1086 *Miceldevere*.

901 suggests that the name is originally that of the River Dever, OE 'big Dever' as opposed to 'little' Dever at Preston Candover. Also possible PrW *migndiBr* from Brit. *micnodubri* 'bog waters', perhaps from the fact that the river flows into the marshes of the River Test. The manor was held by Hyde Abbey from 901, hence 1167 *Micheldeura Abbatis* (Coates, 1989: 116).

## 16.0 PHOTOGRAPHS

- Micheldever: St Mary's parish church and Manor Farm from the south.

## 17.0 OTHER PROJECT ELEMENTS

### 17.1 Pre-Conquest Charters

- AD 900. King Edward to New Minster, Winchester; grant of land at Micheldever, Hants (159 / **360**).
- AD 903. King Edward founds New Minster, Winchester, and grants land at Micheldever (and) East Stratton, Hants (162 / **370**).
- AD 904. King Edward to St Peters Minster, Winchester; grant of land at Micheldever, Hants (163 / **374**).

### 17.2 Other parish settlements include

<i>Name</i>	<i>MSP No.</i>	<i>Map ref.</i>	<i>First recorded</i>
Borough / Burrow			
Farm 812		454900 138700	903
Dodsley Wood	810	453000 138000	1241
Fernhill Cottages			1281
Norsebury Ring	1662	449100 140100	901
Northbrook	1663	451200 139700	1256
Papholt	1664	453000 137000	901
Southbrook House	1655		
Stratton (East)	1659	454100 140400	903
Stratton (West)	1667	452900 140300	1056
Warren Farm	1666	451500 142500	1540
Weston Colley	1668	450100 139300	1280
Woodmancote	1669	456300 142400	903

# Micheldever

## 17.3 Enclosures

There were four field systems in this parish:

- Micheldever Northbrook

*Parliamentary:*

<i>NEP no.</i>	<i>Act</i>	<i>Order</i>	<i>Award</i>	<i>Details</i>
None.				

*Formal Agreements:*

<i>NEP no.</i>	<i>Agreement</i>	<i>Award</i>	<i>Details</i>
14536	1783	None	Fields in Micheldever, East Stratton & West Stratton

- Micheldever Southbrook

*Parliamentary:*

<i>NEP no.</i>	<i>Act</i>	<i>Order</i>	<i>Award</i>	<i>Details</i>
None.				

*Formal Agreements:*

<i>NEP no.</i>	<i>Agreement</i>	<i>Award</i>	<i>Details</i>
14536	1783	None	Fields in Micheldever, East Stratton & West Stratton

- West Stratton

*Parliamentary:*

<i>NEP no.</i>	<i>Act</i>	<i>Order</i>	<i>Award</i>	<i>Details</i>
None.				

*Formal Agreements:*

<i>NEP no.</i>	<i>Agreement</i>	<i>Award</i>	<i>Details</i>
14536	1783	None	Fields in Micheldever, East Stratton & West Stratton

# Micheldever

- Weston

*Parliamentary:*

<i>NEP no.</i>	<i>Act</i>	<i>Order</i>	<i>Award</i>	<i>Details</i>
None.				

*Formal Agreements:*

<i>NEP no.</i>	<i>Agreement</i>	<i>Award</i>	<i>Details</i>
14537	1788	1788	1,279.05 acres (actual). Open fields: West Field, Middle Field, Kitelands, and Cow Down in the Tithing of Weston

## 17.4 Commons and Greens (residual)

- Micheldever Northbrook: none recorded in 1874
- Micheldever Southbrook: none known
- West Stratton: none known
- Weston: none known.

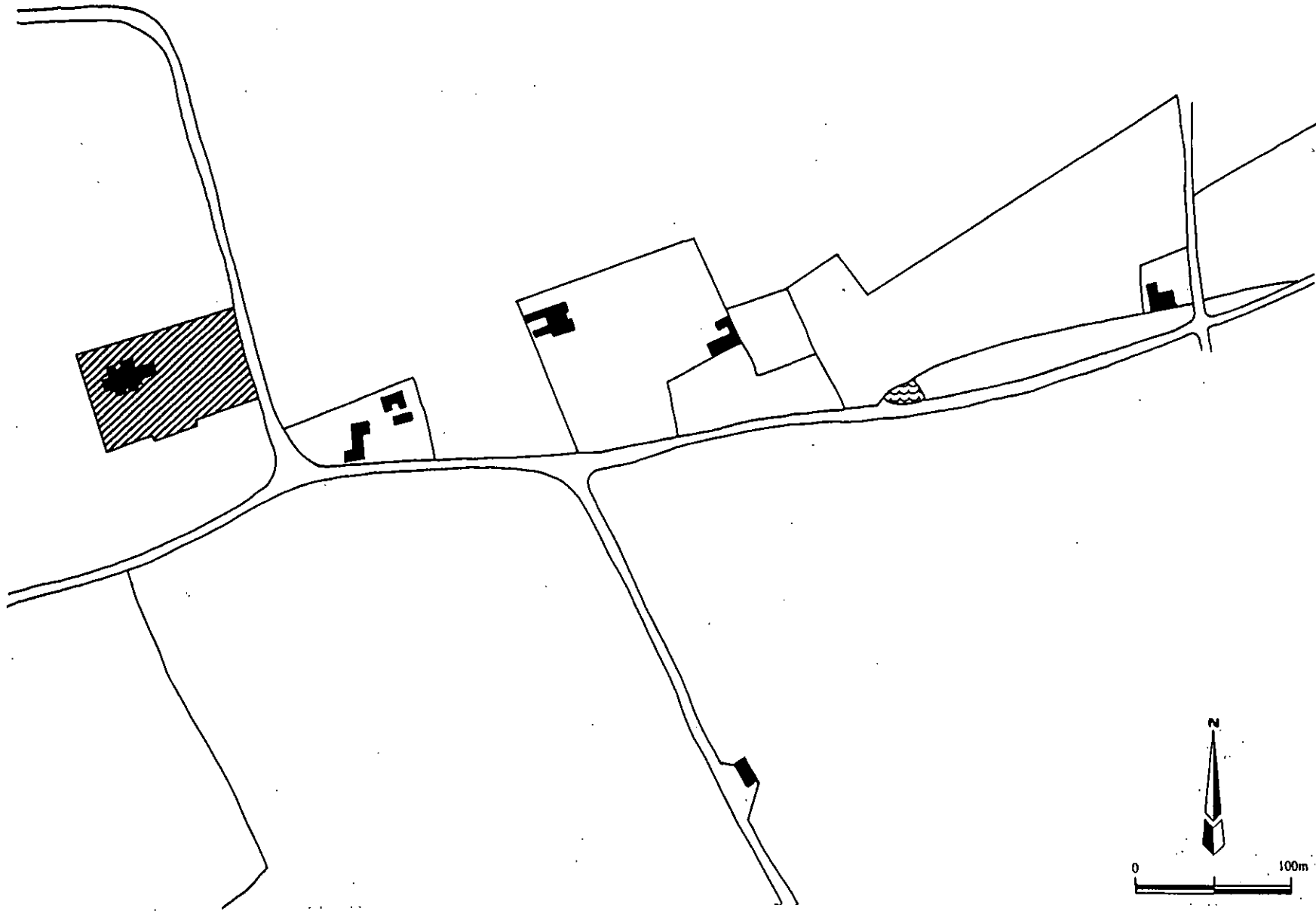
## 18.0 LIST OF ILLUSTRATIONS

- 1 Parish location map (not to scale)
- 2 Settlement location map at 1: 25000
- 3 1849 Tithe Map transcription at 1: 2500 (reduced to 71 %)
- 4 1849 Micheldever reconstruction map at 1: 2500 (reduced to 71 %)
- 5 Map: Development and Archaeological Features (north) at 1: 2500 (reduced to 71 %)
- 6 Map: Development and Archaeological Features (south) at 1: 2500 (reduced to 71 %)
- 7 Map: Areas of Archaeological Potential at 1: 2500 (reduced to 71 %).





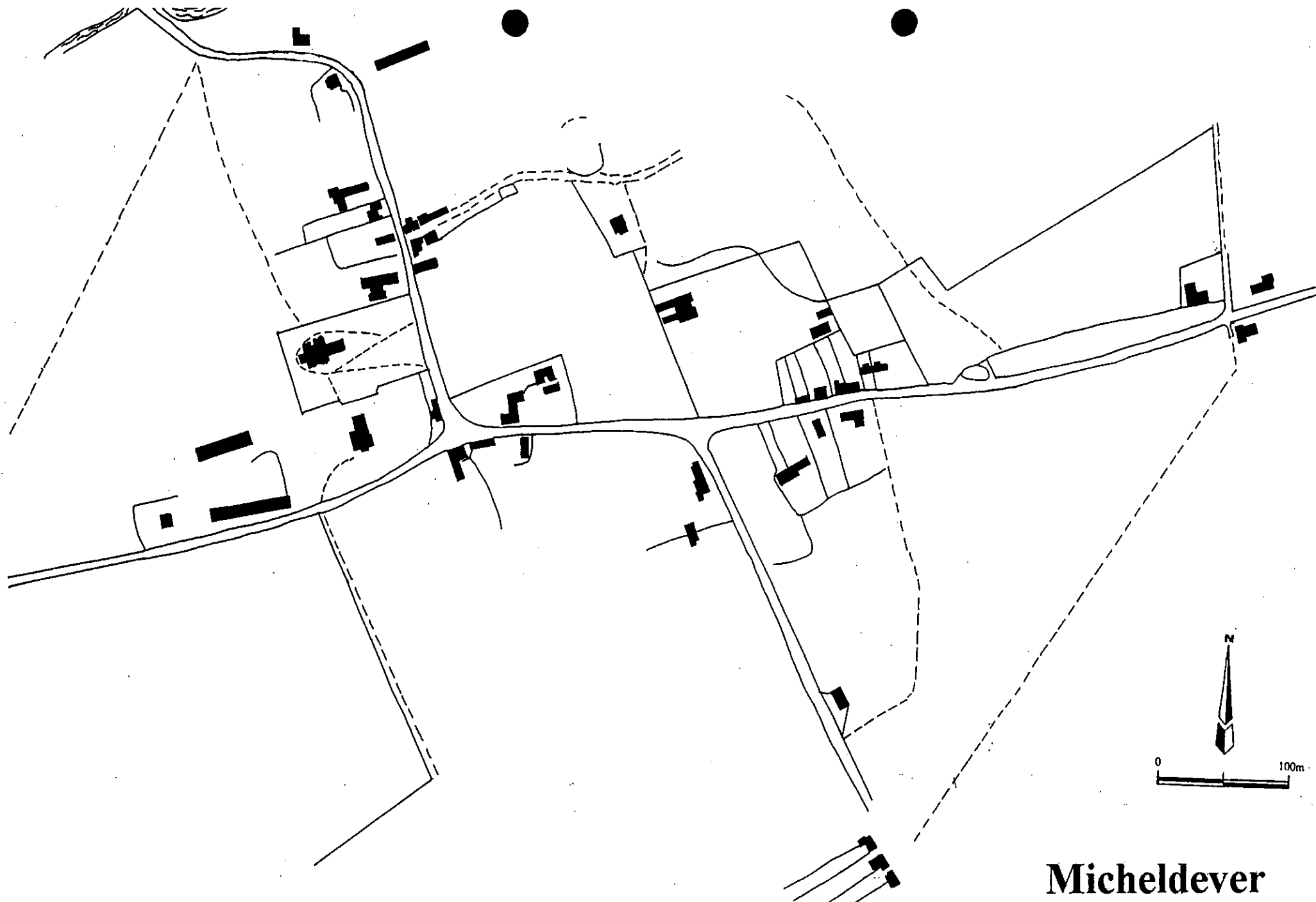
**Micheldever**  
Map 2: General Location



# Micheldever

Map 3: transcribed from the Tithe Map of c.1849



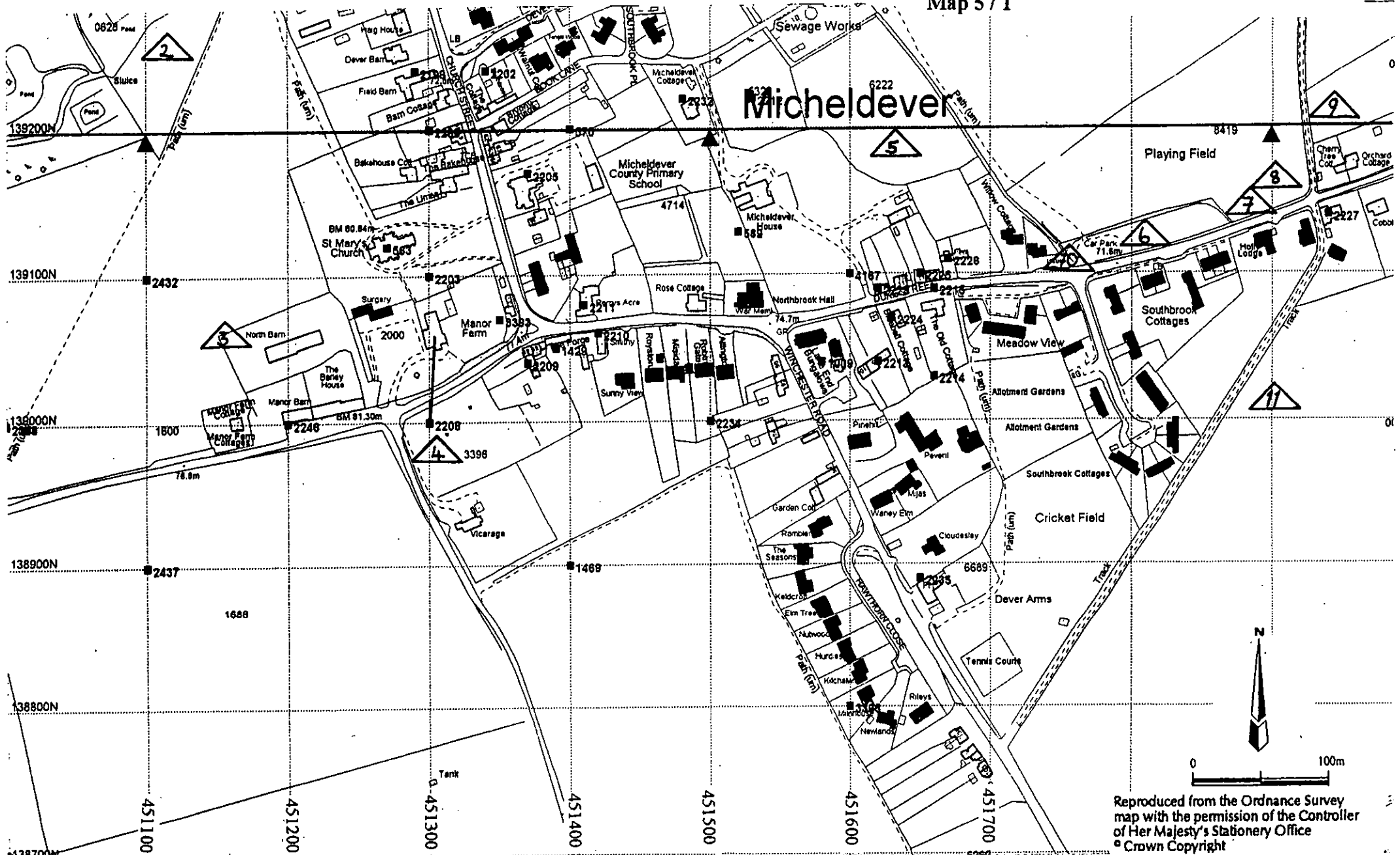


# Micheldever

Map 4: c.1849 based on the Tithe Map, field work & extant buildings

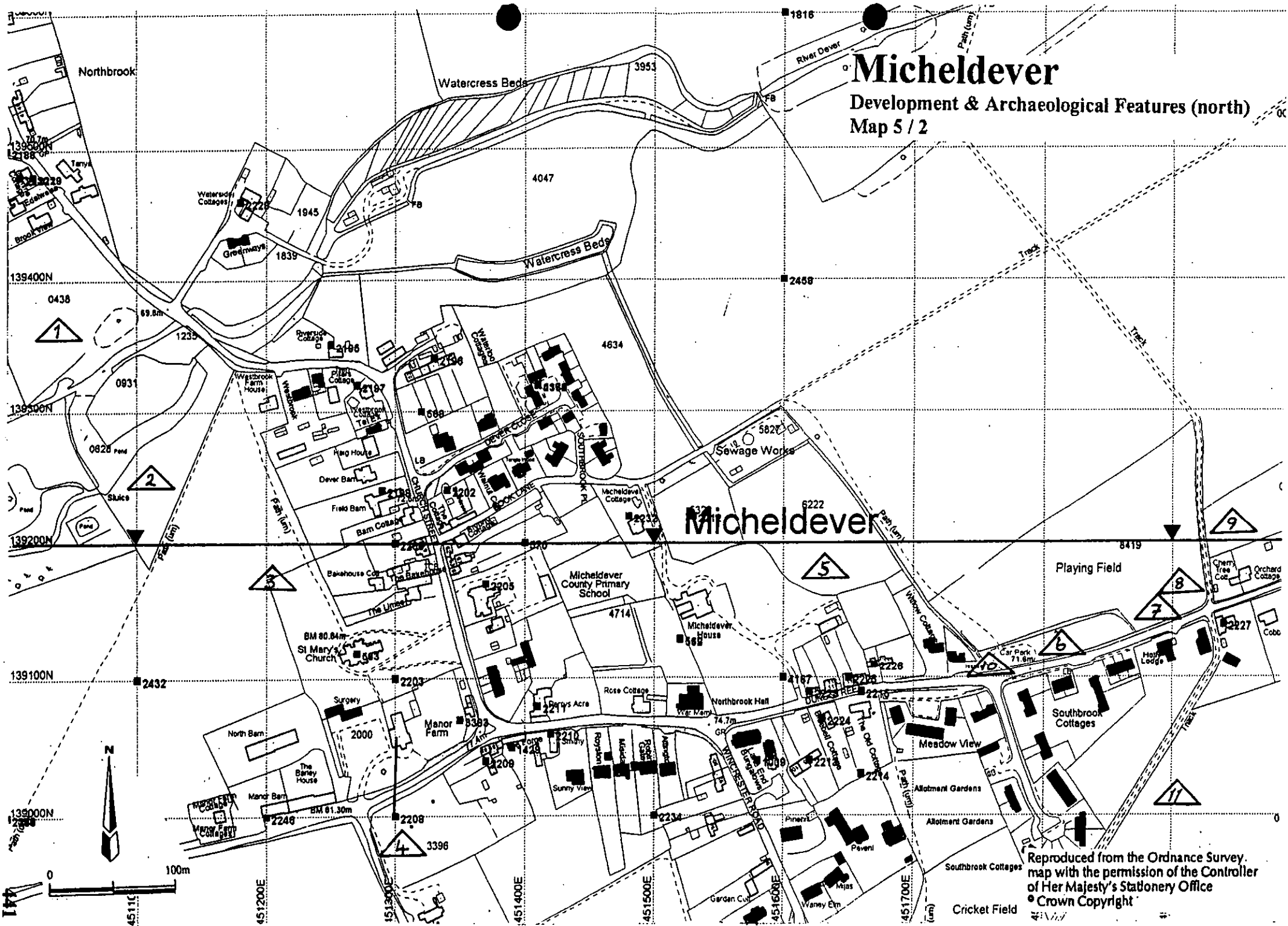
# Micheldever

Development & Archaeological Features (south)  
Map 5 / 1



# Micheldever

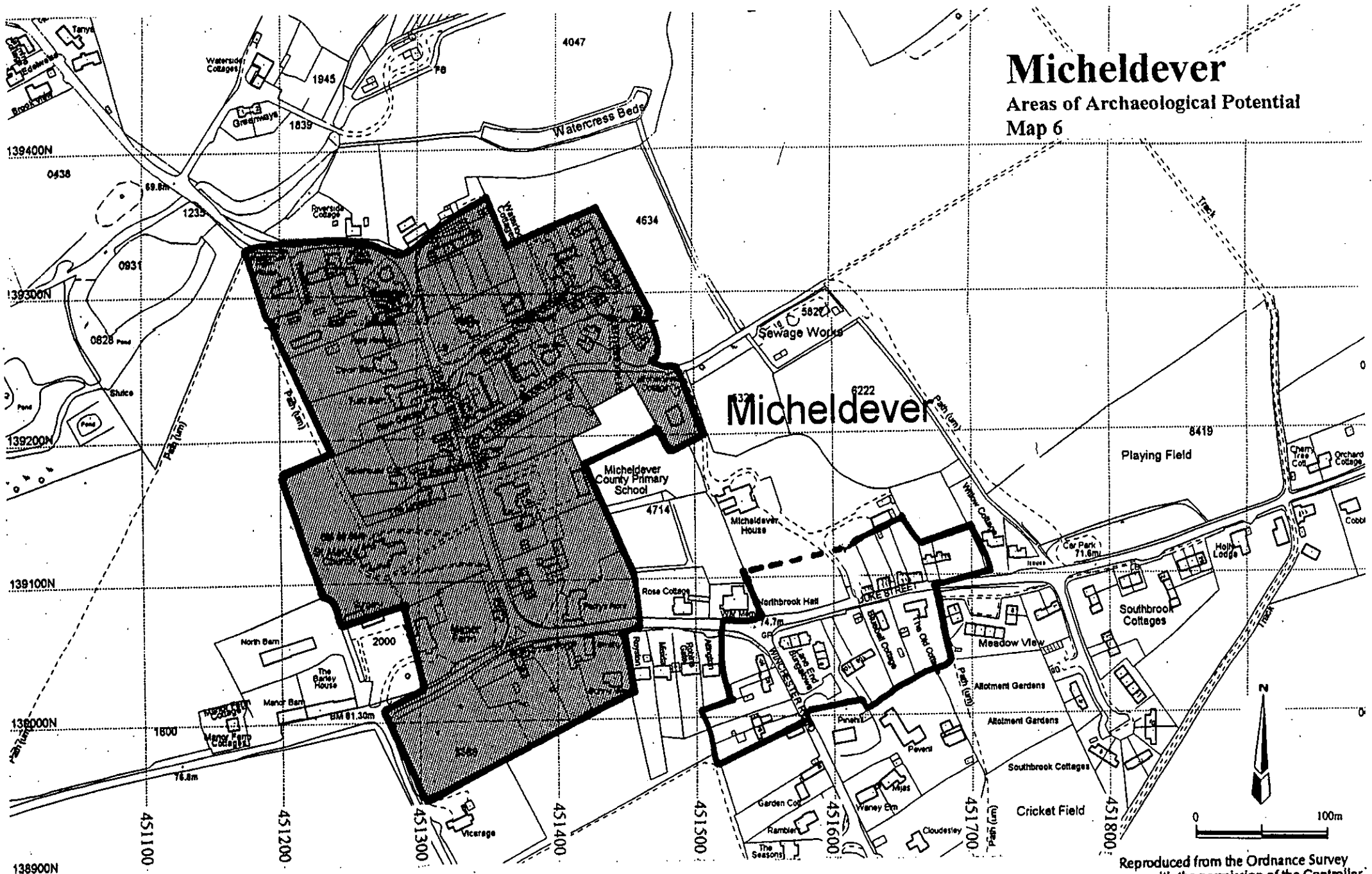
Development & Archaeological Features (north)  
Map 5 / 2



Reproduced from the Ordnance Survey map with the permission of the Controller of Her Majesty's Stationery Office  
© Crown Copyright

# Micheldever

## Areas of Archaeological Potential Map 6



Reproduced from the Ordnance Survey map with the permission of the Controller of Her Majesty's Stationery Office  
© Crown Copyright