

NAME Herriard
PARISH Herriard
HUNDRED Bermondspit
DISTRICT Basingstoke and Deane
NGR SU 663460
GEOLOGY Clay with Flints.

SITE CONTEXT Herriard House is situated on the top of a gentle knoll at a little over 100m OD. The village remains and the church are sited on the W facing side of the knoll. The surrounding land reduces in height very gradually in all directions but the fall is steepest on the E side. The OS 1:50,000 does not show any streams in the area of the village.

PLAN TYPE & DESCRIPTION As the site is a DMV with no available earthwork survey, little can be said about the plan of the medieval village.

The C19 situation was (and still is) a large house surrounded by a park which covers the site of the DMV. The church is positioned on the edge of the park. W of the church is a small cluster of a farm and a few cottages alongside a road leading to the SE.

AREAS OF ARCHAEOLOGICAL POTENTIAL

The area of the church and Manor Farm are within an AHAP which extends to the NE side of the road to cover the area of the DMV. The exact limit of the earthworks is not known as access was not obtained to the park, therefore any development in or around this area should be subject to a field visit to determine its position in relation to the DMV.

CHURCH & CHURCHYARD St Mary. Chancel C13, E window Perp.

The churchyard is roughly rectangular.

BUILDINGS

(Listed)

Church of St Mary II*
1 Back Lane Early C19 II
2 Back Lane C17 C18 II
3 Early C19 II
Cotterpins C17 early C19 II
6 C17 early C19 II
Lane End (1 and 2) C17 C18 II
3 Bagmore Lane 1821 II
4 and 5 1820 II
6 and 7 1819 II
8 and 9 1818 II
10 and 11 1817 II
12 and 13 1817 II
14 and 15 1816 II
Hurst Farm Barn C18 II

1 and 2 Nashe's Gn C18 C20 II
 Golden Dell C17 early C19 II
 Lee Fmhse Late C18 early C19 II
 Granary N Barn N and Cartshed NE C18 and early C19 II
 Park Fmhse C18 C19 II
 2 granaries W (early and mid C19) and barn E (C18) of Fmhse II
 Herriard Grange House Oxlease Lane Early C19 II
 Barns and outbuildings W Late C18 early and mid C19 II
 Stables to Herriard House C18 early C19 II
 Home Fm granary Early C19 II
 Laundry Cottages Early C19 II
 Church Cottages (S of the church) 1828 II
 1 and 2 (W of the church) 1827 II
 3 and 4 (SW) 1828 II
 Manor Fmhse Late C17 early C19 II
 Granary SW Early C19 II
 Herriard C of E School 1851 II
 Coopers Corner Cottage C17 C18 II
 Hydes Fmhse Late C17 II
 Granary SE (Early C19) and barn and outbuilding NE (C18 C19) II
 Whitewood Cottage Hall house now cottage C16 early C17 early C19 II

SMR DATA

10	66374601	Med church
11	66304600	DMV ewks
30	66004600	Landscape park
34	65504525	Med monastic grange (documented)
36	65604670	Ewk bank and ditch. Date unknown
37	65804670	Enclosure

ADDITIONAL SITES/FEATURES

(New sites in surrounding area)

1	67404455	Site of outbuilding shown on Tithe map
2	67184480	Site of cottage shown on Tithe map
3	68194398	Site of brick kiln Herriard Brickworks. Not shown on Tithe map and disused by 1910
4	68754393	Site of 2 cottages shown on Tithe map
5	66374412	Site of cottage shown on Tithe map
6	66084432	ditto
7	67504531	ditto S of road to Lee Fm/Nash's Gn

CARTOGRAPHIC SOURCES OS 1:2,500 SU 6645-6745, 6646-6746; Tithe map 21M65/F7/115/2 (1840)

AERIAL PHOTOGRAPHS

BIBLIOGRAPHY

PRIMARY HISTORIC SOURCES

Domesday Hugh of Port. Walter from Hugh. Erling held it from King Edward in freehold. Then and now it answered for 5 hides. Land for 6 pl. In lordship 2 pl; 8 villagers and 2 smallholders with 4 pl. 1 slave; woodland for fencing. Value before 1066 £4; later £3; now 100s.

Subsidy Rolls

1334	1. 2. 0
1524	5. 8. 6 (13 taxpayers)

Manorial Documents

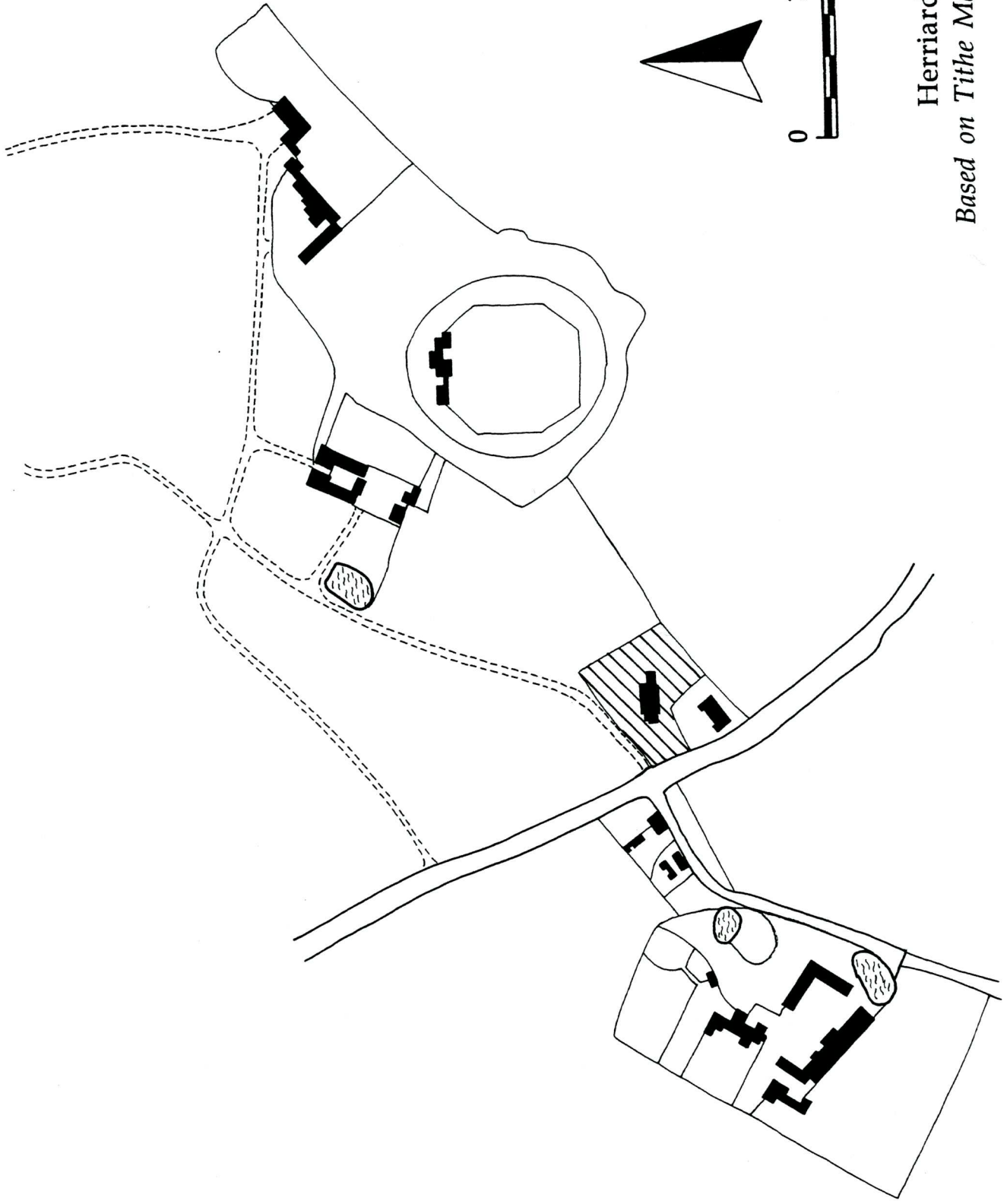
Hearth Tax

1665	46 hearths chargeable (6 houses)
------	----------------------------------

PLACE NAME 1086 *Henert*, c.1160 *Herierd*. OE *Heregeard* 'army yard or enclosure'. Possibly the site of a camp of either Danish or Saxon origin possibly used in conflicts of 851 or 871, dates of battles that may have taken place in the area.

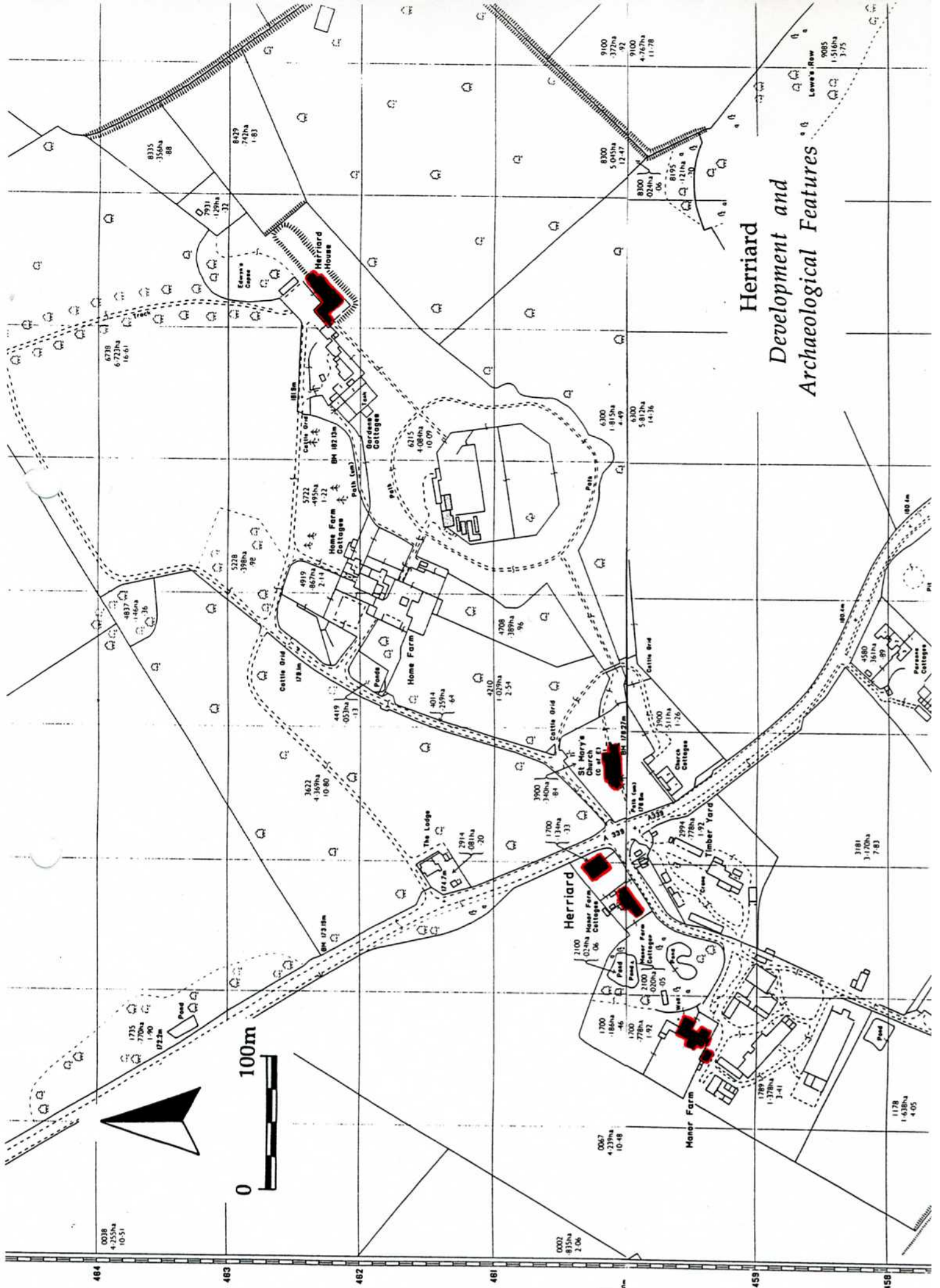
PHOTOGRAPHS

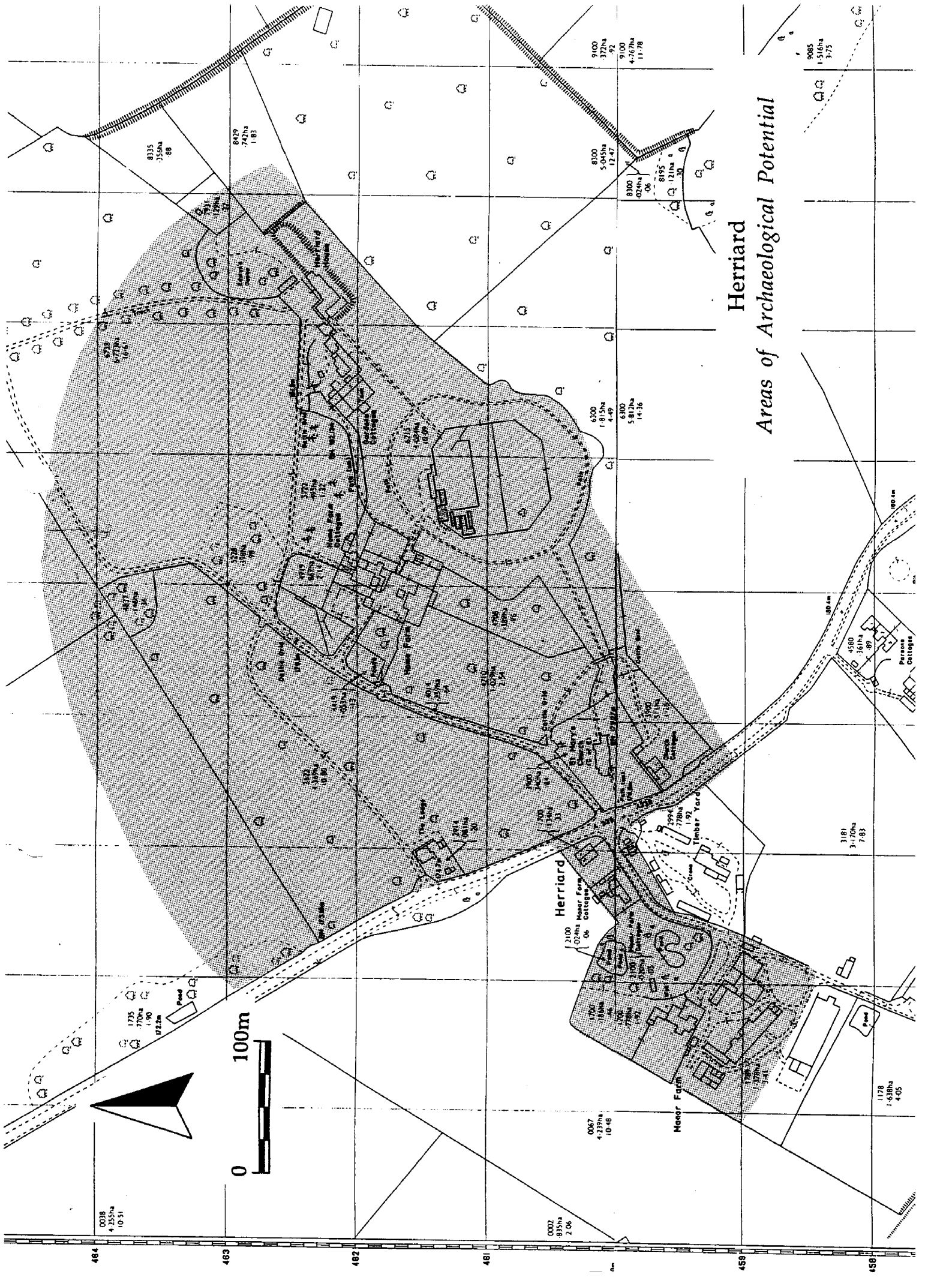
OTHER PROJECT ARCHIVE ELEMENTS



Herriard
Based on Tithe Map of 1840

Herriard Development and Archaeological Features





Herriard
Areas of Archaeological Potential

0038
4.255ha
10.51

1735
3.770ha
1.90

8335
35.69ha
88

8479
7.42ha
1.83



484

483

482

481

480

479

478

0007
8.35ha
2.06

0057
4.32ha
10.48

1700
1.88ha

1701
1.77ha

1702
1.77ha

1703
1.77ha

1704
1.77ha

1705
1.77ha

1706
1.77ha

1707
1.77ha

1708
1.77ha

1709
1.77ha

2100
0.2ha

2101
0.2ha

2102
0.2ha

2103
0.2ha

2104
0.2ha

2105
0.2ha

2106
0.2ha

2107
0.2ha

2108
0.2ha

2109
0.2ha

2110
0.2ha

2111
0.2ha

2112
0.2ha

1700
1.88ha

1701
1.77ha

1702
1.77ha

1703
1.77ha

1704
1.77ha

1705
1.77ha

1706
1.77ha

1707
1.77ha

1708
1.77ha

1709
1.77ha

1710
1.77ha

1711
1.77ha

1712
1.77ha

3100
0.2ha

3101
0.2ha

3102
0.2ha

3103
0.2ha

3104
0.2ha

3105
0.2ha

3106
0.2ha

3107
0.2ha

3108
0.2ha

3109
0.2ha

3110
0.2ha

3111
0.2ha

3112
0.2ha

4580
3.36ha

4581
3.36ha

4582
3.36ha

4583
3.36ha

4584
3.36ha

4585
3.36ha

4586
3.36ha

4587
3.36ha

4588
3.36ha

4589
3.36ha

4590
3.36ha

4591
3.36ha

4592
3.36ha

5812ha
14.36

5813ha
14.36

5814ha
14.36

5815ha
14.36

5816ha
14.36

5817ha
14.36

5818ha
14.36

5819ha
14.36

5820ha
14.36

5821ha
14.36

5822ha
14.36

5823ha
14.36

5824ha
14.36

8185
12.1ha

8186
12.1ha

8187
12.1ha

8188
12.1ha

8189
12.1ha

8190
12.1ha

8191
12.1ha

8192
12.1ha

8193
12.1ha

8194
12.1ha

8195
12.1ha

8196
12.1ha

8197
12.1ha

8300
0.20ha

8301
0.20ha

8302
0.20ha

8303
0.20ha

8304
0.20ha

8305
0.20ha

8306
0.20ha

8307
0.20ha

8308
0.20ha

8309
0.20ha

8310
0.20ha

8311
0.20ha

8312
0.20ha

8600
5.04ha

8601
5.04ha

8602
5.04ha

8603
5.04ha

8604
5.04ha

8605
5.04ha

8606
5.04ha

8607
5.04ha

8608
5.04ha

8609
5.04ha

8610
5.04ha

8611
5.04ha

8612
5.04ha

8800
4.49

8801
4.49

8802
4.49

8803
4.49

8804
4.49

8805
4.49

8806
4.49

8807
4.49

8808
4.49

8809
4.49

8810
4.49

8811
4.49

8812
4.49

9100
3.72ha

9101
3.72ha

9102
3.72ha

9103
3.72ha

9104
3.72ha

9105
3.72ha

9106
3.72ha

9107
3.72ha

9108
3.72ha

9109
3.72ha

9110
3.72ha

9111
3.72ha

9112
3.72ha

9905
1.516ha

9906
1.516ha

9907
1.516ha

9908
1.516ha

9909
1.516ha

9910
1.516ha

9911
1.516ha

9912
1.516ha

9913
1.516ha

9914
1.516ha

9915
1.516ha

9916
1.516ha

9917
1.516ha

1178
1.638ha

1179
1.638ha

1180
1.638ha

1181
1.638ha

1182
1.638ha

1183
1.638ha

1184
1.638ha

1185
1.638ha

1186
1.638ha

1187
1.638ha

1188
1.638ha

1189
1.638ha

1190
1.638ha