

1.0	PARISH	Hawkley
2.0	HUNDRED	Selborne
3.0	NGR	474600 129200
4.0	GEOLOGY	Upper Greensand

5.0 SITE CONTEXT (Map 2)

The settlement foci at Hawkley are two greens. The more northerly, and also the smaller in terms of settlement, is Lower Green (c. 135m AOD). Six hundred metres south of the first is Upper Green, also known as Hawkley. Hawkley church (145m AOD) is north-east of a triangular parcel open space defined by three roads and known as Upper Green. The other buildings of the settlement are concentrated in this area too, but Modern developments have spread along the roads to the north-east and south-west. In general the land slopes downhill from east to west but within 1km south-westwards it drops sharply into the valley of the Oakshott Stream.

6.0 PLAN TYPE & DESCRIPTION (Maps 3, 4 & 5) **Church and farm + common edge development**

6.1 *Church & farm* Upper Green (Hawkley) is a relatively small triangular parcel of land that is probably the remains of a much larger green that once extended north-eastwards beyond the site of the parish church. It would be tempting to classify Hawkley as a church and manor house site but there is no historical evidence of a Medieval manor of Hawkley (Paragraph 14.3). The parish church of Ss Peter and Paul is of C12 origin. The Tithe Map (Map 3) shows that there was a substantial within 20m west of the church. This was almost certainly the tithe barn of Hawkley the site of which is now within the churchyard. It is likely that the barn was demolished when the church was rebuilt in 1865.

6.1.1 In addition to the paucity of historical evidence for a Hawkley manor, there is no traditional site of a manor house. One hundred metres south of the church, on the opposite side of the Green, is Hawkley Place. Hawkley Place dates to 1862 (see Paragraph 9.0), just a little older than the church. The 1846 Tithe Map shows a building of similar size and plan, with a courtyard of outbuildings, on exactly the same site which makes one wonder whether the building might not be earlier than the suggested date. Given the arrangement of outbuildings in 1846, it was probably a farm refashioned as a house and grounds.

6.2 *Common edge* Elsewhere around the perimeter of Upper Green many of the houses are of C18 and C19 date. Their size, plan and locations seems to coincide with those that are represented on the Tithe Map. There have been some loss of buildings since 1846 but in many cases their sites are now occupied by C20 replacements. C20 buildings have also occupied many sites that were vacant in the mid-C19.

6.2.1 On the available evidence it is likely that Medieval Hawkley (or Upper Green) was a small settlement around a green, perhaps limited to a church of chapel status, a

Hawkley

farm and little more. The Green probably originated as a clearing as the place-name suggests

(Paragraph 15.0). Medieval pottery sherds have been retrieved in small quantities from the fields west of Upper Green (Paragraph 10.0; Map 4), but these need not imply more extensive settlement, having been deposited in the ploughsoils during the process of manuring.

6.3 *Site visit condition:* Bright sun with occasional cloud cover (16.4.99)

7.0 ARCHAEOLOGICAL POTENTIAL (Map 5)

7.1 *AsAP*

One area that takes in the settlement around the perimeter of Upper Green as presently defined. This includes Hawkley House and grounds (see comments under Paragraph 6.1.1) and the parish church and properties on the west side of the Green which might be replacements for earlier buildings in this area.

7.2 *AsHAP*

The church, churchyard and an extended area to the south is the only part of Hawkley settlement (Upper Green) that is known to have been occupied by a building of Medieval date.

8.0 CHURCH & CHURCHYARD

St Peter and St Paul, 1865 (architect: Teulon; neo-Norman style)

- Constructed on site of Medieval church;

From the original church:

- C15 sculpture: small alabaster Psalter of Christ's Betrayal;
- C12 font.

9.0 BUILDINGS (Map 4)

PRN	Details	Dates	Grade
*	Farewells (house)	C18, 20	II
*	Hawkley Hurst (mansion)	1861	II
*	<i>Church of the Holy Rood, Empshott</i>	<i>C13, 17, 19</i>	<i>I</i>
*	<i>Empshott Grange Cottages, Empshott</i>	<i>C17, 18</i>	<i>II</i>
*	<i>Hill Place, Empshott</i>	<i>C16, c1670, 19, 20</i>	<i>II*</i>
*	<i>Brook Cottages, Empshott Green</i>	<i>C17, 18, 20</i>	<i>II</i>
*	<i>Yew Tree House, Empshott Green</i>	<i>C16, 17, 18, 1900</i>	<i>II</i>
*	Mabbott's Farmhouse, Lower Green	C17, 18	II
*	Walnut Cottage, Lower Green	C17, 18, 20	
	II		
*	Mill Cottage, Mill Lane	C17	II
*	Oakshott Farmhouse, Oakshott (formerly Froxfield CP)	C18, 20	II
*	Middle Oakshott House, Oakshott	C 17, 18, 19, 20	II
14172	Burhunt Farmhouse	early C19, 20	II
14173-5	Burhunt Farmhouse: barn, stables &		

Hawkley

	cow byre	C17 (barn), C19	
		stables & byre	II
14176	Burhunt Farm: granary at	C19	II

14177-8	Burhunt Farm: cartshed & granary attached	C18, 19	II
279	Church of Ss Peter & Paul, Upper Green	1865	II*
*	Parson's Piece, Upper Green	C18	II
*	Hawkley Place, Upper Green	1862	II
*	Tubb's Farmhouse, Upper Green	C16, 17, 18, 19, 20	II
*	Cheesecombe Farmhouse, Upper Green	C18, 20	II

NB *Buildings in italics are in the former parish of Empshott*

10.0 SMR DATA SW 474000 128500, NE 475000 130000 (Map 4)

SU 72 NW	No.		
	24	<i>474590 129150</i>	Medieval. Parish Church (see 8.0).
	90	<i>474250 129300</i>	Romano-British. Pottery find (3 x sherds).
	91A	<i>474250 129300</i>	Saxon. Pottery find (1 x sherd).
	91B	<i>474250 129300</i>	Medieval. Pottery find (1 x sherd).
	92	<i>474250 129300</i>	Post-Medieval & Modern pottery finds (43 24 sherds respectively).
&			
	93A	<i>474250 129300</i>	Prehistoric. Flint debitage scatter.
	93B	<i>474250 129300</i>	Prehistoric. Burnt flint find.
	94	<i>474300 129100</i>	Medieval. Pottery find (14 x sherds)
	95	<i>474300 129100</i>	Post-Medieval & Modern pottery finds (75 8 sherds respectively).
&			
	96A	<i>474300 129100</i>	Prehistoric. Flint debitage scatter.
	96B	<i>474300 129100</i>	Prehistoric. Burnt flint scatter.
	97	<i>474300 129700</i>	Medieval. Pottery find (7 x sherds).
	98	<i>474300 129700</i>	Post-Medieval & Modern pottery finds (33 10 pieces respectively).
&			
	99A	<i>474300 129700</i>	Prehistoric. Flint debitage scatter.
	99B	<i>474300 129700</i>	Prehistoric. Burnt flint finds.

10.2 Hampshire Romano-British Settlements survey

Hants No.	NGR	Parish	NAR / NMR Nos
None listed.			

10.3 Scheduled Ancient Monuments (SAMs)

SAM No.	NGR	Site
None.		

11.0 ADDITIONAL SITES / FEATURES (Map 4)

1	<i>474360 128980</i>	Site of group of buildings represented on the Tithe Map of 1846.
2	<i>474410 128975</i>	Site of pond represented on the Tithe Map of 1846.
3	<i>474540 129100</i>	Earthworks on Upper Green.
4	<i>474590 129080</i>	Site of building represented on the Tithe Map of 1846.

12.0 CARTOGRAPHIC SOURCES

- Tithe Map 21M65/F7/111/2 (1846 / 1851)
- GSGB 300 Alresford
- OS 1: 2500 SW 474150 128845, NE 475050 129445
- OS 1: 25000 Pathfinder 1265 (SU 62/72), Petersfireld & the Meon Valley.

13.0 BIBLIOGRAPHY

- HTS 6: 169-174
- VCH 3: 23-4

14.0 PRIMARY HISTORIC SOURCES**14.1 Domesday Book**

Not mentioned. Probably a part of Newton Valence at this time (see 14.2).

14.2 Subsidy Rolls

1334 Taxed with Newton Valence

£4.10.6

1524 Not listed but probably taxed with Newton Valence as before.

14.3 Manorial Documents

Single manor, first mentioned 1249. VCH (3:23) questions whether it ever was a manor.

14.4 Hearth Tax 1665

65 hearths chargeable (27 houses)

15 hearths not chargeable (13 houses). Total: 40 houses.

15.0 PLACE NAME

1207 *Hauecle*; 1234 *Haveclige*; 1248 *Haukele*. OE / ME *Hafocleah* 'hawk clearing or pasture'.

16.0 PHOTOGRAPHS**17.0 OTHER PROJECT ELEMENTS****17.1 Pre-Conquest Charters**

None.

17.2 Other parish settlements include:

<i>Name</i>	<i>MSP no.</i>	<i>Map ref.</i>	<i>First recorded</i>
Litchett Plain	1191		1516
Oakshott	1046	474100 127900	956
Brunstable Farm	1192		1230
Cheesecombe Farm	1194		1257
Farewell Farm	1197		1327
Hill Farm	1199	473300 127700	1350
Iveley Farm / Aldershott Heath	2710	483200 154500	
Reeds Farm	1200		1305

17.3 Enclosures*Parliamentary:*

<i>NEP no.</i>	<i>Act</i>	<i>Order</i>	<i>Award</i>	<i>Details</i>
None.				

Formal Agreements:

<i>NEP no.</i>	<i>Agreement</i>	<i>Award</i>	<i>Details</i>
None.			

17.4 Commons & Greens (residual)

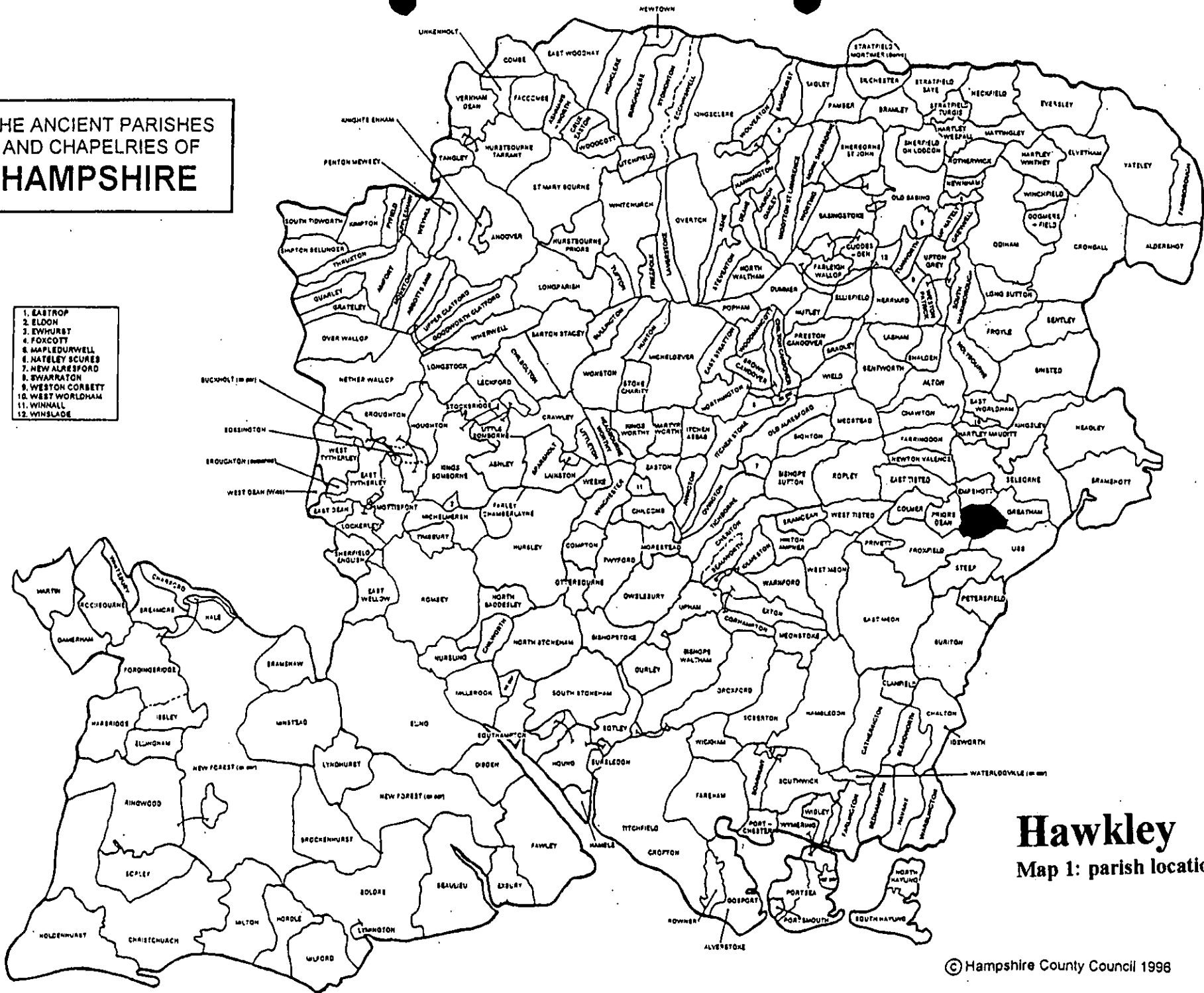
Upper Green	474540 129100
Lower Green	474950 129850

18.0 ILLUSTRATIONS

- 1 Map 1: Parish location (not to scale)
- 2 Map 2: Settlement location at 1: 25000
- 3 Map 3: 1846 Tithe Map transcribed at 1: 2500 reduced to 71%
- 4 Map 4: Development & archaeological features at 1: 2500 reduced to 71%
- 5 Map 5: Areas of archaeological potential at 1: 2500 reduced to 71%

THE ANCIENT PARISHES
AND CHAPELRIES OF
HAMPSHIRE

1. EASTROP
2. ELDON
3. EWHURST
4. FOXCOTT
5. MAPLEDRUWELL
6. NATELEY SCURES
7. NEW ALRESFORD
8. SWARRATON
9. WESTON CORBETT
10. WEST WORLDHAM
11. WINNALL
12. WINSLADE



Hawley
Map 1: parish location

Hawkley

Map 2: general location

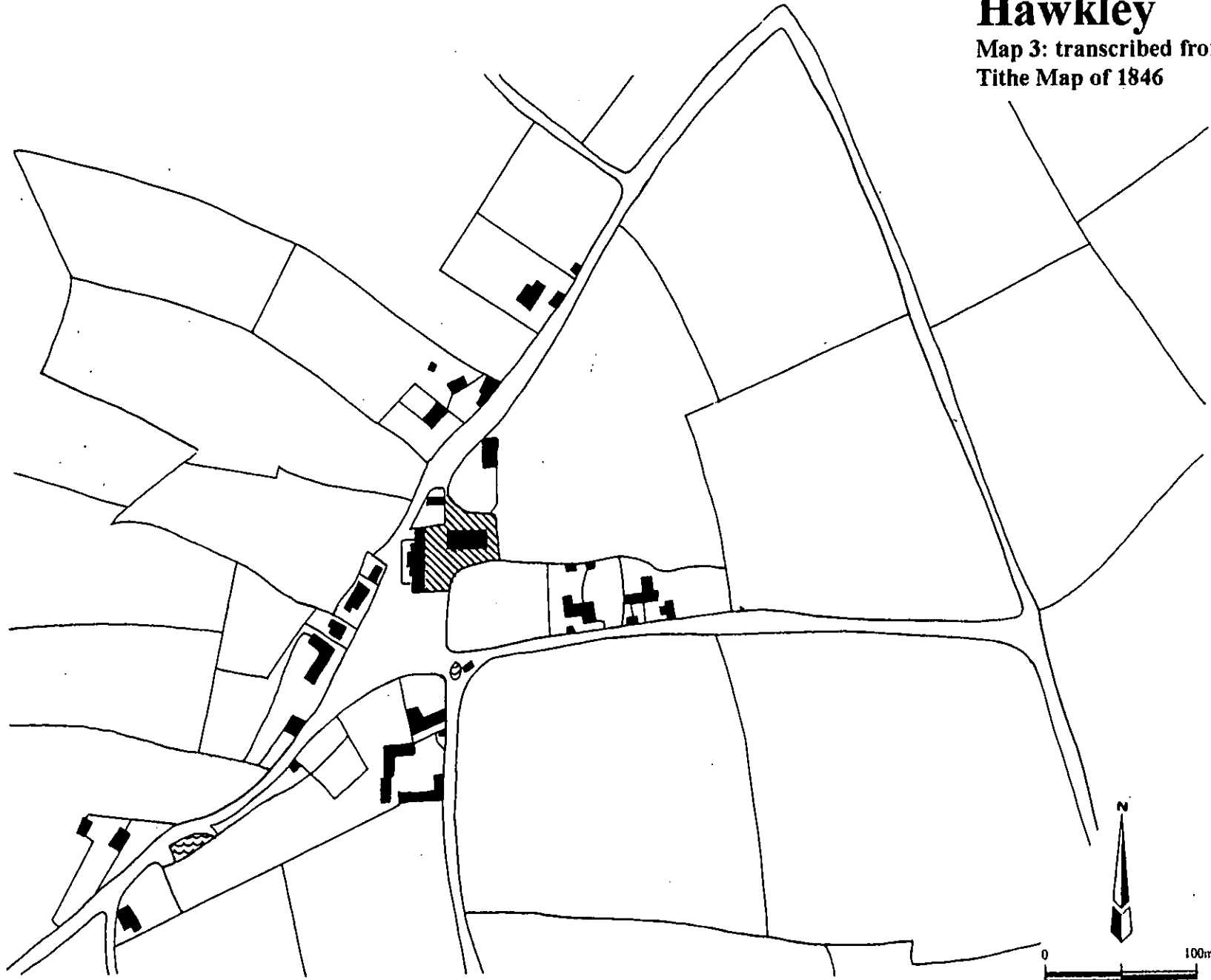


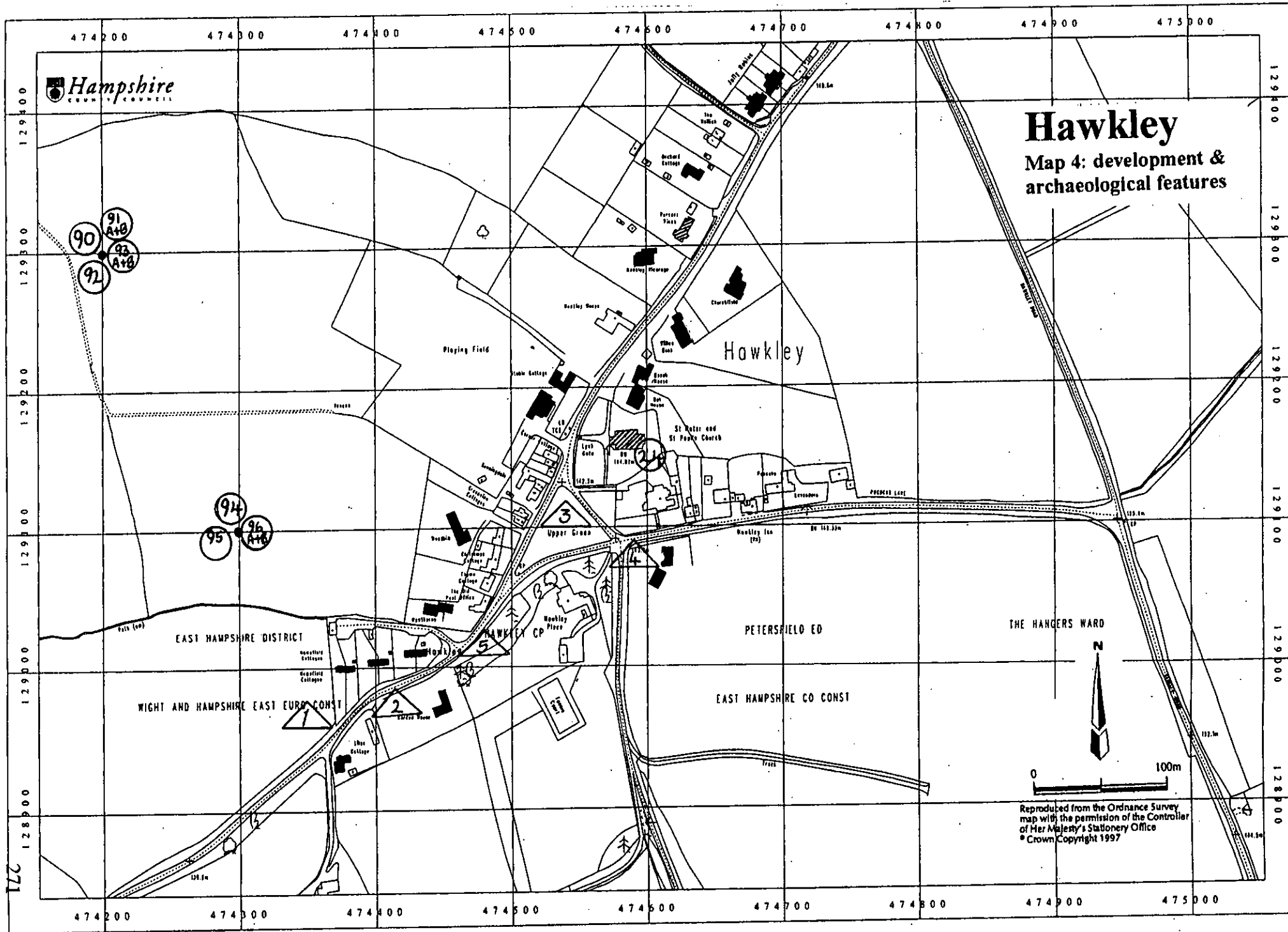
Reproduced from the Ordnance Survey map with the permission of the Controller of Her Majesty's Stationery Office
© Crown Copyright

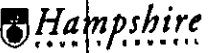
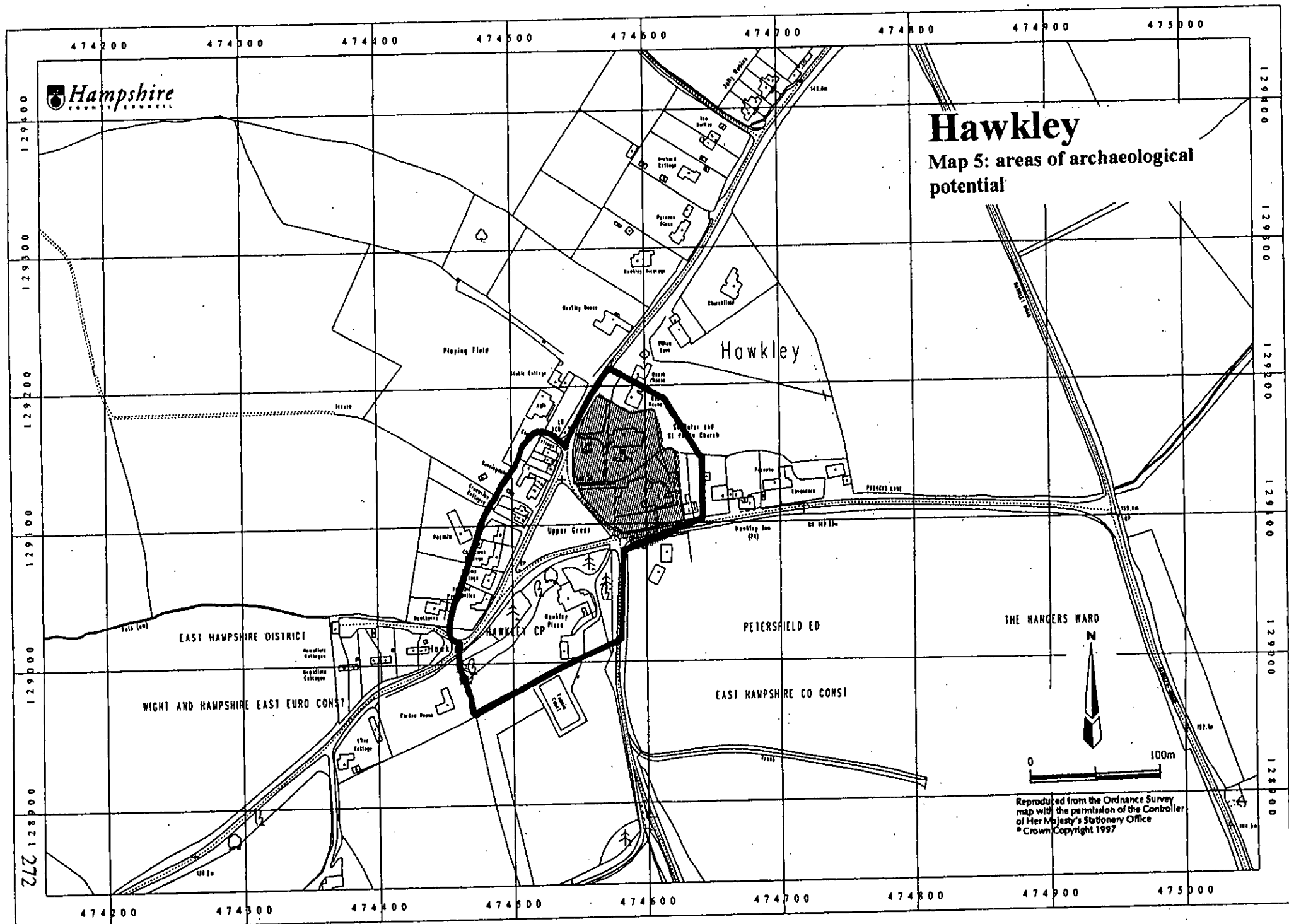


Hawkley

Map 3: transcribed from the
Tithe Map of 1846







Hawley

Map 5: areas of archaeological potential

THE HANGERS WARD



Reproduced from the Ordnance Survey map with the permission of the Controller of Her Majesty's Stationery Office
 © Crown Copyright 1997