

NAME Farleigh Wallop  
PARISH Farleigh Wallop  
HUNDRED Bermondspit  
DISTRICT Basingstoke and Deane  
NGR SU 624468  
GEOLOGY Clay with Flints.

**SITE CONTEXT** The present day settlement of Farleigh Wallop is near the crest of an E facing slope of a hill of some 208m OD. The land to the E and N falls away into a valley. To the N across the head of the valley is the site of the medieval village and the church which has a similar position to the present village but at the NE corner of the hill. To the N and E of the church the land falls fairly sharply to 110m OD in Cliddesden and even lower beyond there. There are several ponds in both the present day village and the deserted village site but no obvious surface streams as the surrounding area is chalk.

**PLAN TYPE & DESCRIPTION** Of the medieval village, nothing can be said until there has been a survey of the surviving earthworks of the DMV which are extensive.

The present day settlement to the S of the DMV is a small cluster of a mansion, a large house, a farm and a few cottages in an irregular row.

#### AREAS OF ARCHAEOLOGICAL POTENTIAL

The earthworks representing the DMV are quite extensive and is an AHAP (although the AHAP is not marked on the map). The full extent of the settlement earthworks is not known. Survey work on this site would provide a more detailed picture of the form and size of the settlement.

The present day area of settlement is near Farleigh House which is of C18 build. When the manor was re-built in 1731, was it re-built on the same site as the manor destroyed by fire? The oldest building of this area of settlement is Hassocks House which is of C17 date. Whether this area formed a separate focus of settlement during the medieval period whilst the area near the church was still occupied is uncertain and therefore the areas around the mansion and alongside the roads are regarded as AAP.

**CHURCH & CHURCHYARD** St Andrew. Mostly 1871-2. Hardly any trace of the church of c.1750.

#### BUILDINGS

(Listed)

Church of St Andrew II\*  
Farleigh Wallop House 1731 and 1935 II\*  
Hassacks House C17 C18 and mid C19 II  
Home Farm barn C18 II  
Hatch Warren Fmhse Early C19 II  
Barn at Hatch Warren Fm Late C18 early C19 II

#### SMR DATA

7	61674671	BA bowl barrow SAM 555a
8	61674671	P-med ewk SAM 555b
9	62404750	DMV
10	62524753	Med church
11	62554721	Med beacon (possible site of)
39	62774757	Meso flint tool
47	62504750	Med village mentioned in Domesday Book
50	62204680	Landscape park
51	62204680	P-med well-house - reported site of
52	62154675	Med cross-base - reported site of

#### ADDITIONAL SITES/FEATURES

1	62114678	Site of building shown on Tithe map. Probably an outbuilding
2	62284670	Site of cottage and several small outbuildings shown on Tithe map. There are slight traces of earthworks which probably represent these buildings on a small triangular area alongside the road. S of this site there are further earthworks

CARTOGRAPHIC SOURCES 1:2,500 SU 6246-6346, 6247-6347; Tithe map 21M65/F7/87/2 (1842)

#### AERIAL PHOTOGRAPHS

#### BIBLIOGRAPHY

#### PRIMARY HISTORIC SOURCES

**Domesday** Siric the Chamberlain from the King. He also held it from King Edward in freehold. Then and now it paid tax for 0.5 hide. Land for 1 pl. 1 villager with 0.5 pl. The value is and was 5s.

#### Subsidy Rolls

1334	2. 16. 4
1524	8. 4. 2 (22 taxpayers)

#### Manorial Documents

#### Hearth Tax

1665	25 hearths chargeable (3 houses)
------	----------------------------------

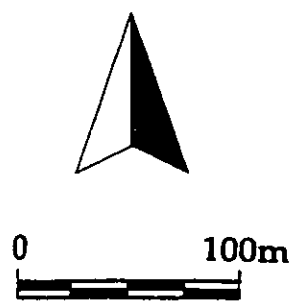
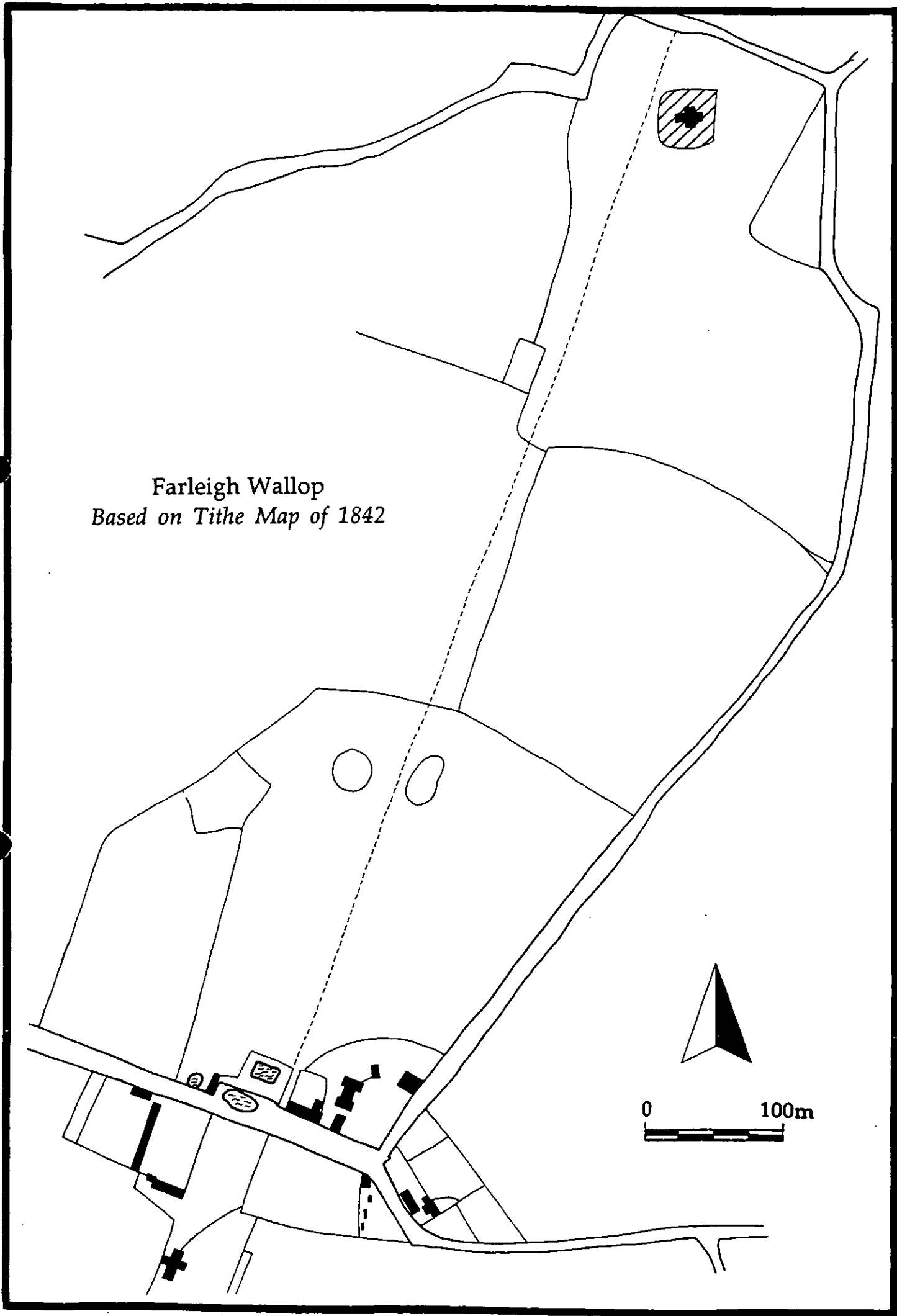
PLACE NAME 1086 *Ferlege*. OE 'bracken clearing'. Known as Farleigh Mortimer from its feudal overlords between c.1297 and 1487 when it passed to John Wallop.

PHOTOGRAPHS 5/neg with no number, 1 and 2

#### OTHER PROJECT ARCHIVE ELEMENTS

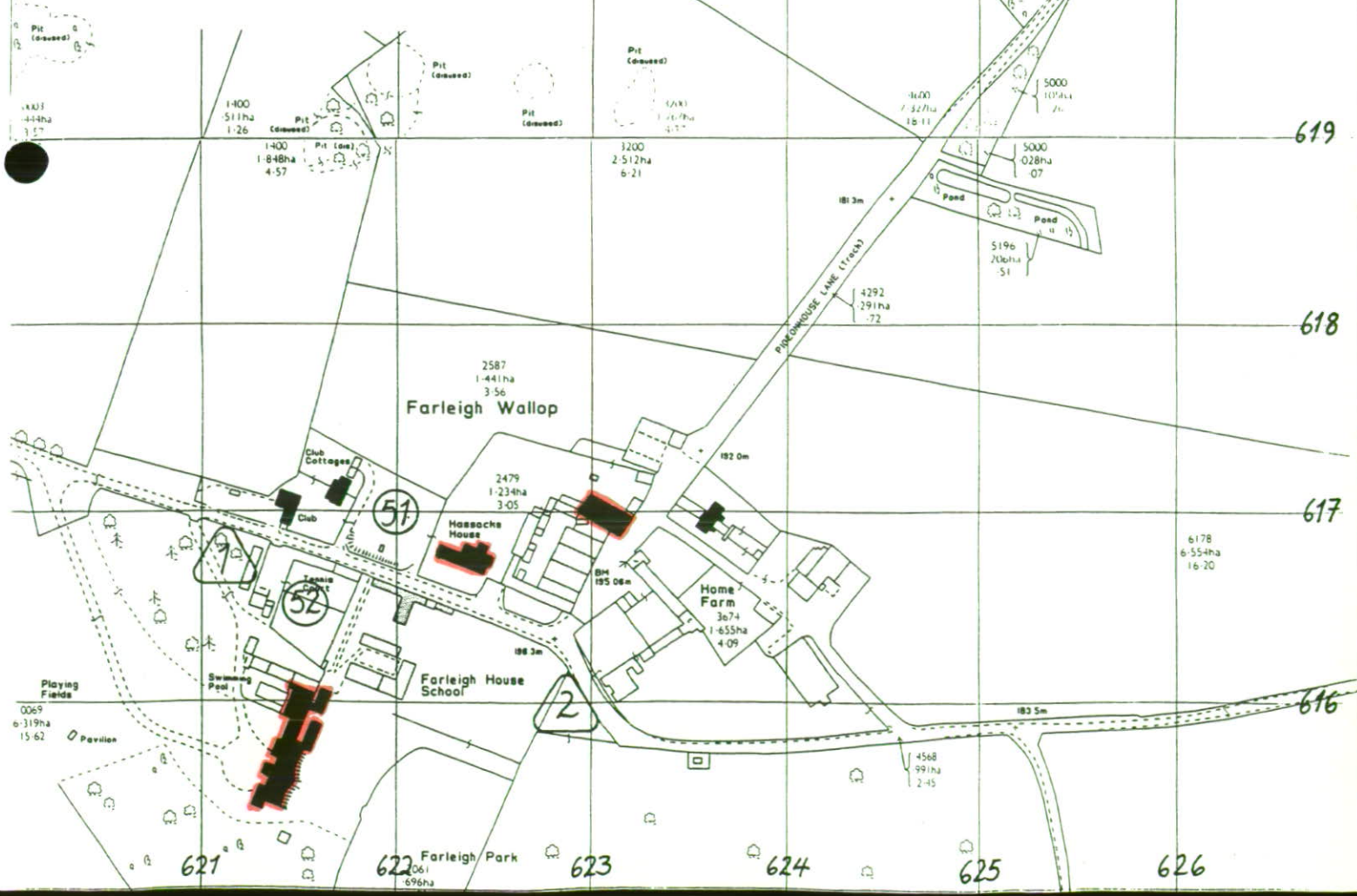
In 1667 the manor house was destroyed by fire. It was rebuilt in 1731 (VCH Vol III p 364).

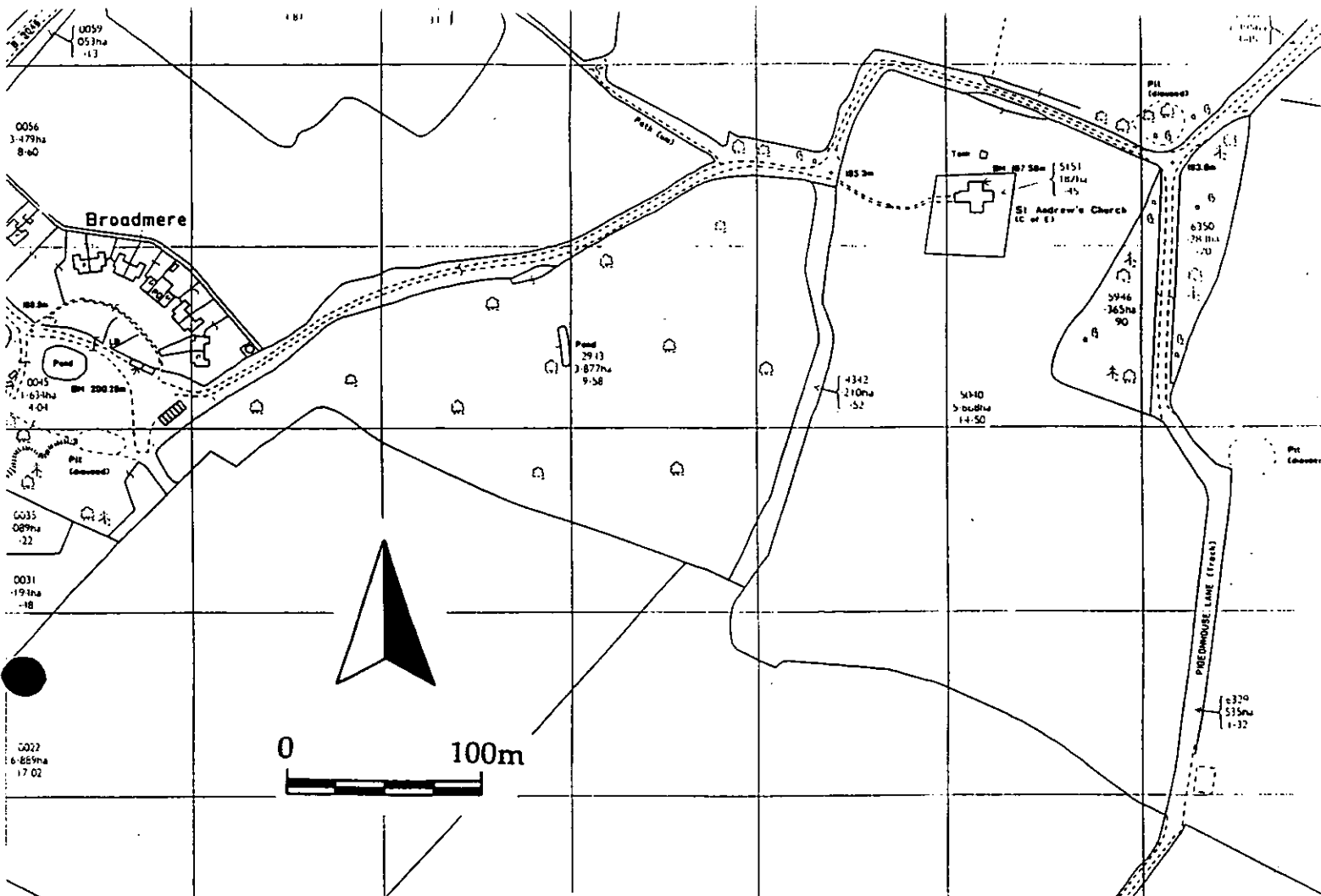
Farleigh Wallop  
*Based on Tithe Map of 1842*





## Farleigh Wallop Development and Archaeological Features





### Farleigh Wallop Areas of Archaeological Potential

