

1.0	PARISH	Clanfield
2.0	HUNDRED	Finchdean
3.0	NGR	469800 116800
4.0	GEOLOGY	Upper Chalk

5.0 SITE CONTEXT (Map 2)

Clanfield is c. 3km north-north-west of Horndean and, as is the case with many settlements, it is the focus of a number of converging road routes. These routes climb out of Clanfield in many directions. To the east, Clanfield is separated from the expanding northern suburbs of Horndean by a narrow band of greenfield space. There has been substantial later C20 housing development, particularly to the south of the settlement, and redevelopment at the centre, close to the parish church. Clanfield parish was amalgamated with Chalton in 1932.

6.0 PLAN TYPE & DESCRIPTION (Maps 3, 4 & 5)

6.1 *Irregular agglomeration* The historic links between Chalton, Clanfield and Blendworth extend to their basic layouts: irregular agglomerations around complex road junctions. Clanfield is much changed and enlarged since the Tithe Map survey of 1841. The medieval church has been replaced. Numbers 131 & 132 North Lane are C16 and these are the oldest buildings in the settlement. They are on the opposite side of the road junction to the parish church. The Tithe Map (Map 3) shows that these survivors were members of a random arrangement of buildings within plots. This and the street plan is the best available evidence for the Medieval layout of Clanfield.

6.1.1 Old Manor Farm House on the west side of North Lane is C17 but the site might be of older origin as a part of the Chalton manor desmesne lands

6.2 *Site visit condition:* Strong sun (27.4.99)

7.0 ARCHAEOLOGICAL POTENTIAL (Map 5)

7.1 *AsAP*

Given the amount of Modern building and rebuilding it is difficult to define a helpful AAP for Clanfield. However, the known Medieval sites of St James' Church, and 131-2 North Lane and much of the area around the central road junction are of obvious importance. So too, is the site of a group of cottages that front Pond Lane (off Chalton Lane). These cottages are of various dates; Mews Cottage C17 or earlier. The AAP continues along North Lane to include Old Manor Farm House.

7.2 *AsHAP*

The church and churchyard of St James plus the yard immediately to the south where the Modern buildings appear to be relatively superficial. It also includes a well / wellhead of C17 date.

8.0 CHURCH & CHURCHYARD

St James, 1875 (architect: RJ Jones): a complete replacement for the medieval chapel on the same site.

- St James was a dependent chapel of St Michael, Chalton;
- C14 octagonal font survives from the earlier church.

9.0 BUILDINGS (Map 4)

PRN	Details	Dates	Grade
*	Lane Barn Farm barn, Clanfield	C18	II
*	Chalton Windmill, <i>Chalton</i>	C19, 20	II
*	Sleepy Hollow, <i>Chalton</i>	C17, 19	II
*	131, Chalton Lane, Clanfield	C18, 19, 20	II
*	Mill House, East Meon Road, Clanfield	C17, 19	II
*	Orchard Farmhouse, East Meon Road	C18, 19	II
*	132 (Arnside Cottage) & 133 North La.	C16, 20	II
*	138 (Rose Cottage), North Lane	C17, 20	II
	NB not to be confused with Rose Cottage in Pond Lane		
*	Manor Farmhouse, North Lane	C17, 18, 19	II
*	Manor Farmhouse, South Lane, <i>Chalton</i>	C14, 15, 16, 17, 18, 19	II*
*	85, South Lane, <i>Chalton</i>	C18	II
*	Church of St Michael, South La. <i>Chalton</i>	C12 / 13, 14, 19	II*
*	Vault tomb 40m north of church	C19	II
*	The Priory (Rectory), South La. <i>Chalton</i> (medieval priest's house)	med., C18, 19	II*
*	The Priory: stable 30m north of	C18	II
*	The Priory: stable 30m north of	C19	II
*	The Priory: stable 20m south-east of	C19	II
*	Churchyard wall	C18	II
*	Glebe Cottage, South Lane, <i>Chalton</i>	C18, 20	II
*	The Red Lion, South Lane, <i>Chalton</i>	C16, 18, 20	II
*	Church of St James, Clanfield	1875	
II			
*	Well Head, South Lane, Clanfield	C17	II

10.0 SMR DATA SW 468000 115000, NE 471000 118500 (Map 4)

SU 61 NE	No.	
1A	468960 115980	Romano-British. Ditch and associated pottery.
1B	468960 115980	Romano-British. Pottery finds, probably C3, associated with 1A.
42	469810 116860	Medieval. C16 timber-framed building, now 2 x cottages.
59A	469400 116100	Neolithic. Find spot. Flint sickle.
59B	469400 116100	Neolithic. Find spot. 2 x flint beads.

Clanfield

	74	469990 115590	Undated. Linear feature. AP ref.: OS/63/16/061.
	75	469400 115130	Undated. Linear & rectilinear features. No sources.
	76	468000 115840	Undated. Contour lynchets. AP HCC refs.: run 31 195; run 31 196; run 32 054. Composite plot AP refs.: 0541/61NE; 0563/16-028.
SU 71 NW	28A	470770 115400	Bronze Age. Disc Barrow. 60m diameter with shallow ditch.
	28B	470770 115400	Bronze Age. Female inhumation burial associated with excavation of 28A.
	29A	470750 115310	Iron Age. Inhumation burial at Snell's Corner (1947) revealed RB and Saxon cemetery in addition to 3 possible IA burials.
	29B	470750 115310	Iron Age & Romano-British. Pottery finds associated with 29A.
29A	29C	470750 115310	Iron Age. Iron fragment associated with & B.
	30A	470750 115310	Romano-British. Inhumation cemetery, possibly late C4. See 29A.
	30B	470750 115310	Romano-British. Worked bone find associated with 30A.
	30C	470750 115310	Romano-British. Iron object fragments associated with 30A.
with	30D	470750 115310	Roman. Coin finds of late C4 associated with 30A.
	30E	470750 115310	Romano-British. Sandy ware pottery find associated with 30A.
	31A	470750 115310	Saxon. Inhumation cemetery assigned to late C7.
	31B	470750 115310	Saxon. Pottery sherds associated with 31A.
	31C	470750 115310	Saxon. Iron grave goods associated with 31A.
	31D	470750 115310	Saxon. Bronze grave goods associated with 31A.
	31E	470750 115310	Saxon. Glass and paste beads. Grave goods associated with 31A.
	31F	470750 115310	Saxon. Glass fragment associated with 31A.
	31G	470750 115310	Saxon. Fragment of bone ring associated with 31A.
	31H	470750 115310	Saxon. Fragments of textile associated with 31A.
	122	471000 115500	Iron Age. Pottery finds.
	149A	471000 116500	Romano-British. Well approx. 3.5m

Clanfield

diameter				x 4.5 minimum depth.
	149B	471000 116500		Romano-British C2 & C3 pottery associated with 149A.
	169	470700 115800		Negative evidence. No archaeological finds or features observed during watching brief on housing development.

10.2 Hampshire Romano-British Settlements survey

Hants No.	NGR	Parish	NAR / NMR Nos
None listed.			

10.3 Scheduled Ancient Monuments (SAMs)

SAM No.	NGR	Site
542	473400 117300	Romano-British settlement

11.0 ADDITIONAL SITES / FEATURES (Map 4)

1	469850 116990	Mound of unknown date and purpose
2	469820 116780	Cottages on west side of Pond Lane. Possibly of C16 or earlier origin

12.0 CARTOGRAPHIC SOURCES

- Tithe Map 21M65/F7/52/2 (* / 1841)
- GSGB 316 Fareham
- OS 1: 2500 SW 469465 116385, NE 470060 117280
- OS 1: 25000 Pathfinder 1285 (SU 61/71), Horndean.

13.0 BIBLIOGRAPHY

- HTS 6: 89-95
- VCH 3: 110-111

14.0 PRIMARY HISTORIC SOURCES

14.1 Domesday Book

Not mentioned. Probably included in Chalton.

14.2 Subsidy Rolls

1334		£2.15.0	
1524	1st survey	£2.14.4	(19 taxpayers)
	2nd survey	£1.1.10	(19 taxpayers)

14.3 Manorial Documents

A part of the manor of Chalton.

14.4 Hearth Tax 1665

59 hearths chargeable (22 houses)
1 hearth not chargeable (1 house). Total 23 houses.

15.0 PLACE NAME

1207 *Clanefeld*; C13 *Clenefeld*. OE *clænefeld* 'clear or cleared open land' (free or cleared of scrub).

16.0 PHOTOGRAPHS

17.0 OTHER PROJECT ELEMENTS

17.1 Pre-Conquest Charters

None.

17.2 Other parish settlements include:

<i>Name</i>	<i>MSP No.</i>	<i>Map ref.</i>	<i>First recorded</i>
Now includes Chalton.			

17.3 Enclosures

Parliamentary:

<i>NEP no.</i>	<i>Act</i>	<i>Order</i>	<i>Award</i>	<i>Details</i>
14026	1812		1816	Bere Forest within which Clanfield probably had rights.

Formal Agreements:

<i>NRP no.</i>	<i>Agreement</i>	<i>Award</i>	<i>Details</i>
14513	1648-9	None.	Clanfield Down.

17.4 Commons & Greens (residual)

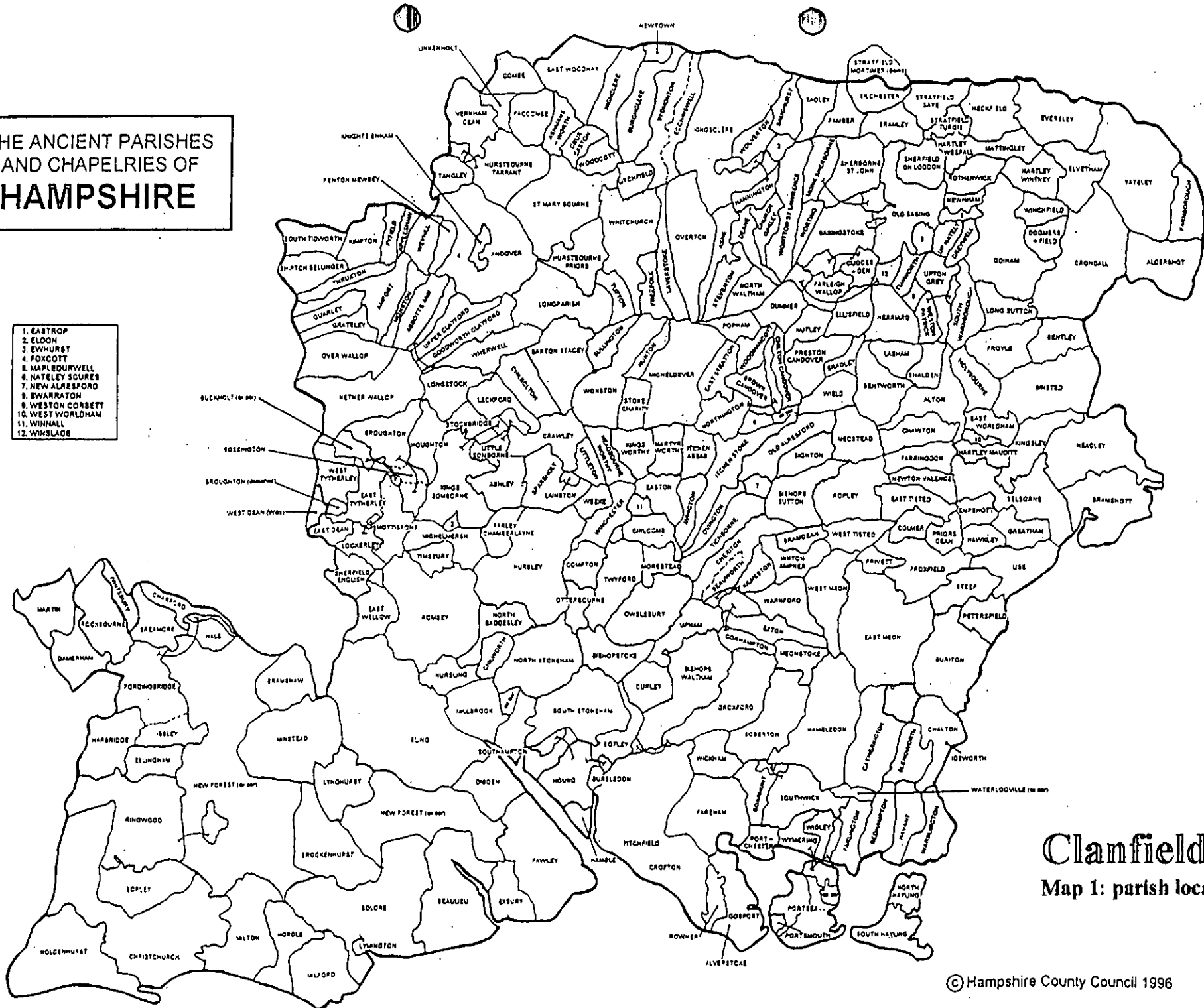
None.

18.0 ILLUSTRATIONS

- 1 Map 1: Parish location (not to scale)
- 2 Map 2: Settlement location
- 3 Map 3: c. 1841 Tithe Map transcription at 1: 2500 reduced to 71%
- 4 Map 4: Development & archaeological potential at 1: 2500 reduced to 71%
- 5 Map 5: Areas of archaeological potential at 1: 2500 reduced to 71%

THE ANCIENT PARISHES AND CHAPELRIES OF HAMPSHIRE

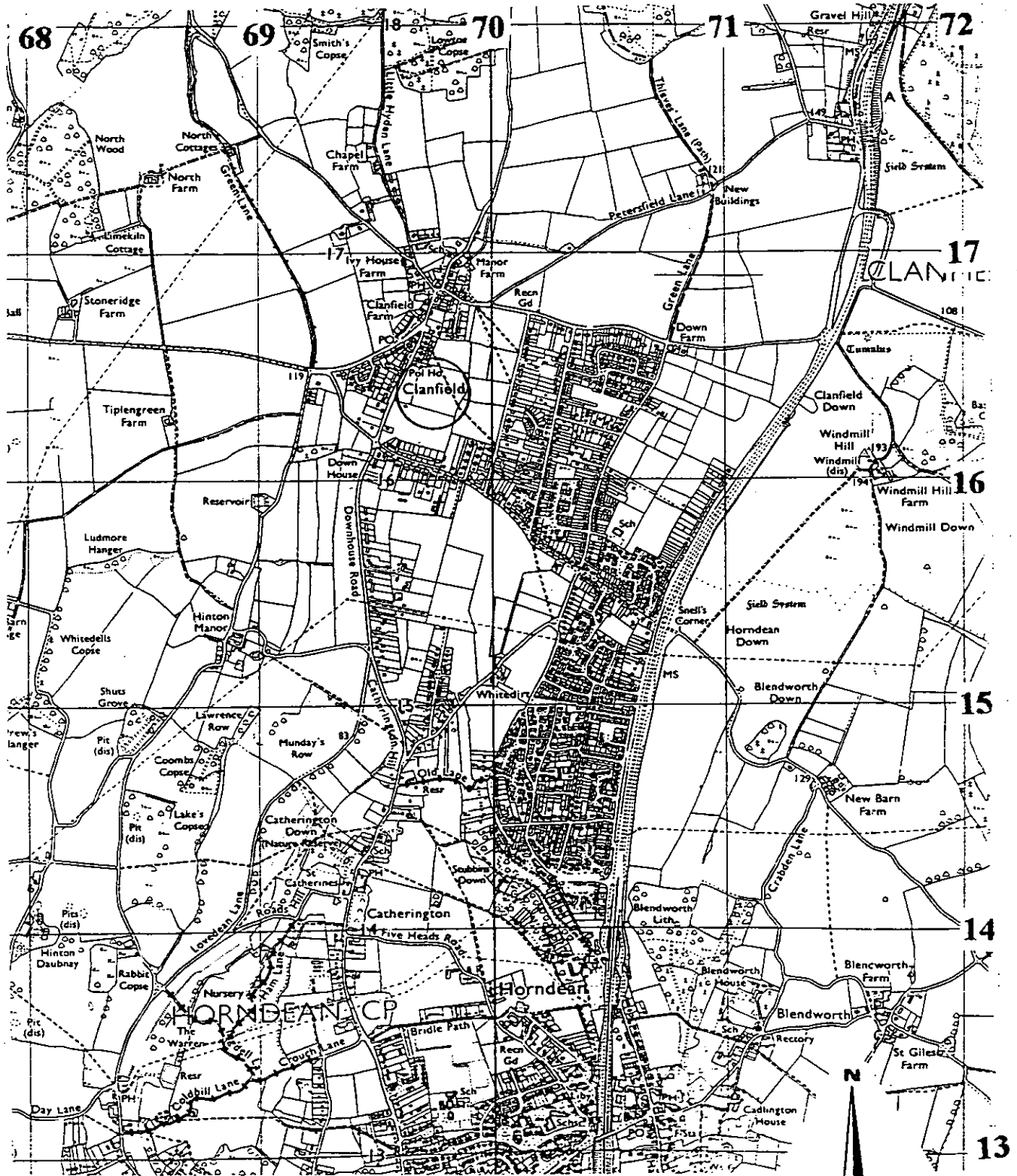
1. EASTROP
2. ELDOON
3. EWHURST
4. FOXCOTT
5. MAPLEBURWELL
6. HATELEY SCURES
7. NEW ALRESFORD
8. SWARRATON
9. WESTON CORBETT
10. WEST WORLDHAM
11. WINNALL
12. WINSLADE



Clanfield
Map 1: parish location

Clanfield

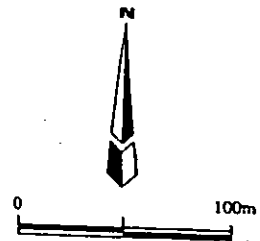
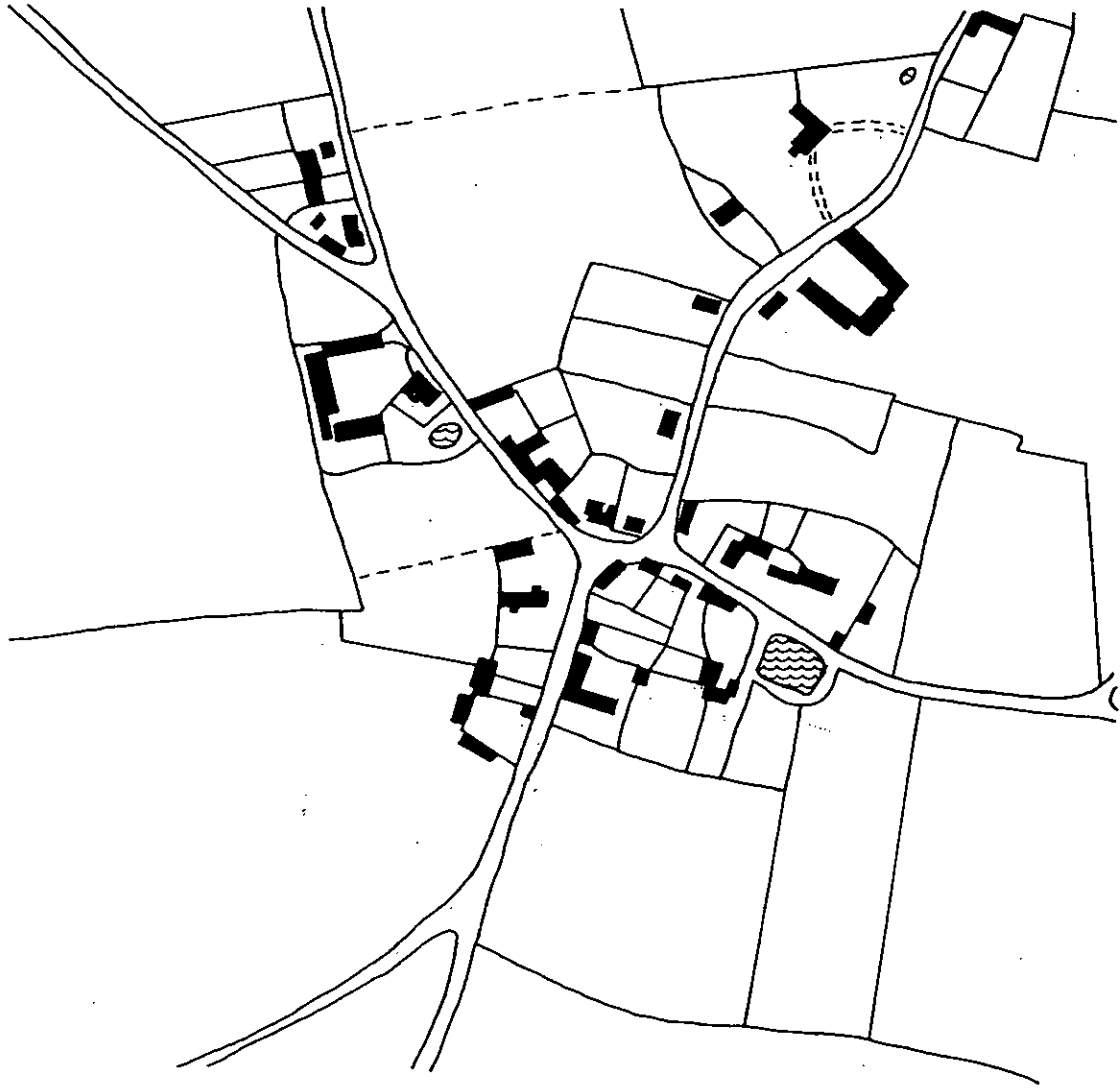
Map 2: general location

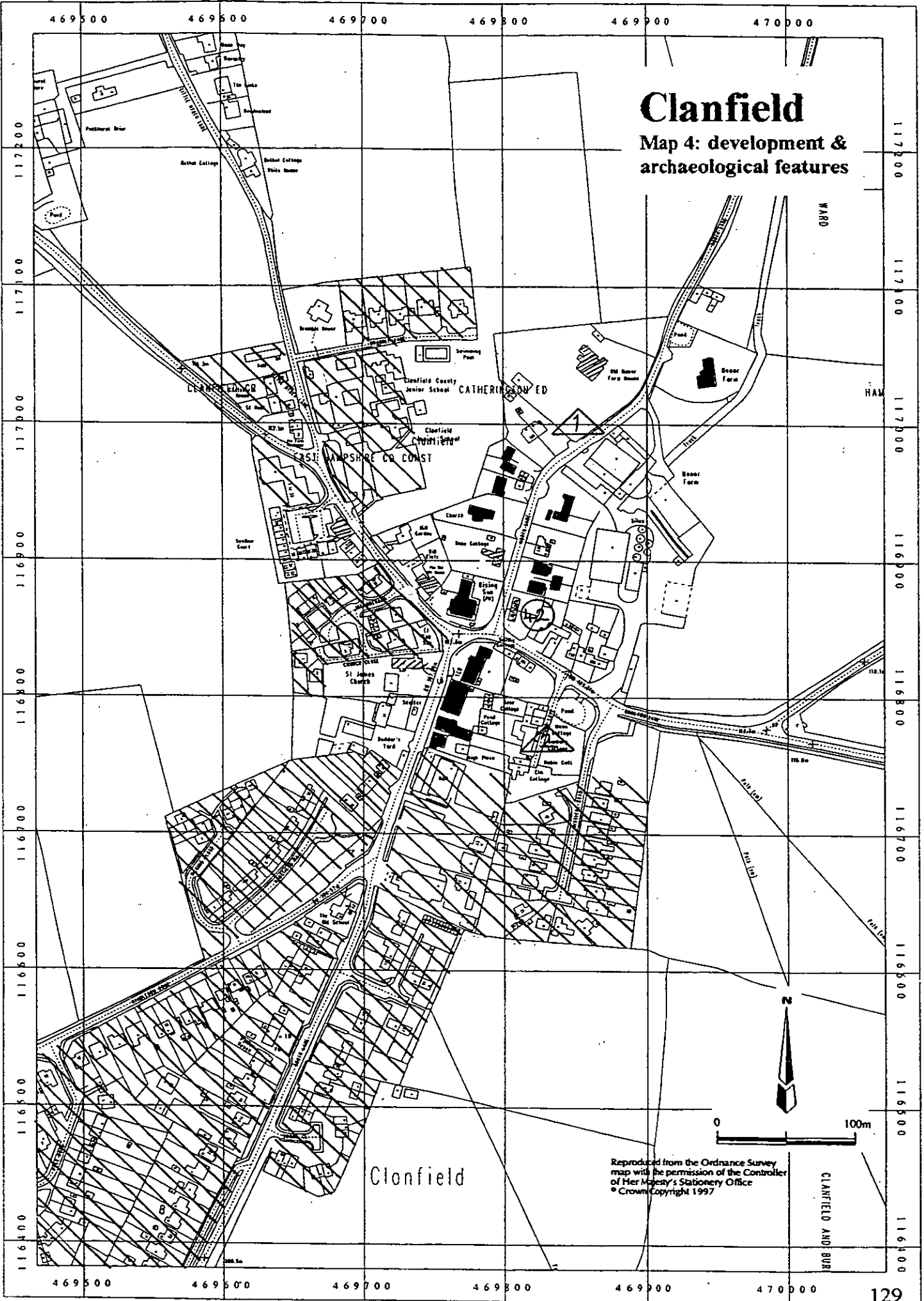


Reproduced from the Ordnance Survey map with the permission of the Controller of Her Majesty's Stationery Office
© Crown Copyright

Clanfield

Map 3: transcribed from the
Tithe Map of c. 1841





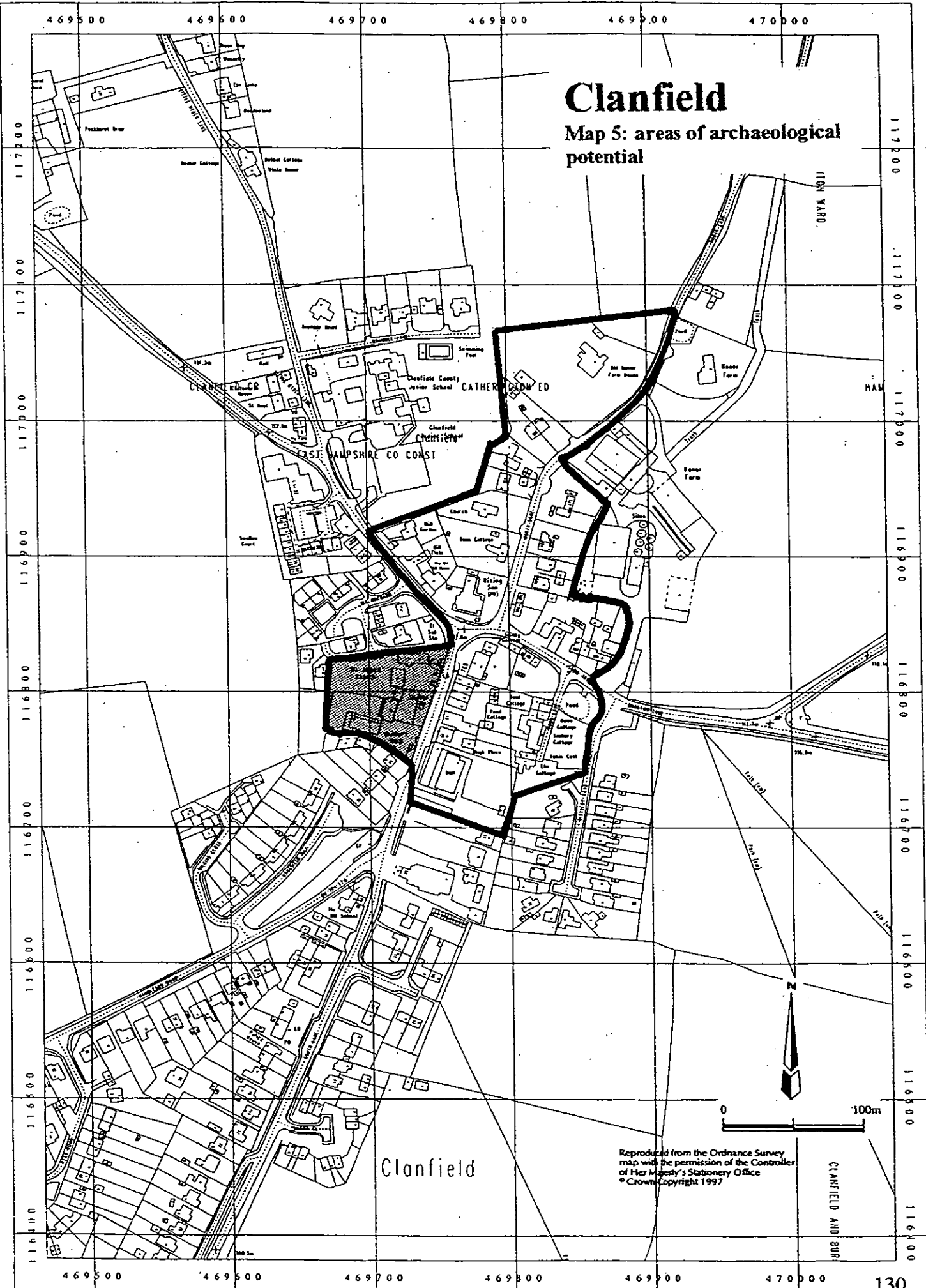
Clanfield

Map 4: development & archaeological features

Clanfield

Reproduced from the Ordnance Survey map with the permission of the Controller of Her Majesty's Stationery Office © Crown Copyright 1997

CLANFIELD AND BUR



Clanfield

Map 5: areas of archaeological potential

Clanfield

Reproduced from the Ordnance Survey map with the permission of the Controller of Her Majesty's Stationery Office
© Crown Copyright 1997

CLANFIELD AND BUR