

<b>1.0 PARISH</b>	Horndean & Havant parishes (separate parish until 1932)
<b>2.0 HUNDRED</b>	Finchdean
<b>3.0 NGR</b>	469600 114500
<b>4.0 GEOLOGY</b>	Bracklesham Beds

## 5.0 SITE CONTEXT (Map 2)

Catherington is situated within 1 km west of Horndean. Essentially, it is laid out along both sides of a road (Catherington Lane) that climbs from 107m AOD at Kinches Farm at the south of the settlement rising to 128m AOD at Catherington Hill to the north. The parish church of All Saints is on the south side of the hill (a downland spur), close to the summit.

## 6.0 PLAN TYPE & DESCRIPTION (Maps 3, 4 & 5)

**6.1 Regular row** The layout of Catherington is largely determined by the topography of its location. It is substantially linear and regular but more so on the west side than on the east. The present arrangement is little different to that recorded by the Tithe survey of 1838 (Map 3). Then, as now, there were several unoccupied roadside plots, particularly at the north end of the settlement. The C12 parish church stands back from the eastern margin of Catherington Lane, its location seemingly conditioned by its prominent place on the spur rather than conforming to the general plan.

**6.1.2** Aside from the parish church, the buildings in Catherington are C18 or later. Butts Cottage is possibly C17 (not listed) whilst Tudor Cottages are listed as C18 but are surely earlier. However, the SMR lists a number of Romano-British and Medieval artefact finds alongside Catherington Lane and in the churchyard (Paragraph 10.0). A number of lynchet field systems can be seen on the west side of the Lane where the ground descends into a valley.

**6.1.3** There is no early manor house site but the manor of Catherington was also known as Five Heads which probably derives from *five hides*, the land qualification required for thegnly status. Five Heads Farm is c. 1km south-south east of the parish church (in Five Heads Road; marked within a triangle on Map 1). They are connected by a public footpath. The present buildings of Five Heads Farm are not ancient but a close association between the farm and the manor house is worthy of consideration.

**6.2 Site visit condition:** Hazy sun (3.5.99)

## 7.0 ARCHAEOLOGICAL POTENTIAL (Map 5)

### 7.1 AsAP

One AAP takes in the whole of the Catherington Lane linear settlement including sites listed in the SMR and a number of others identified during the course of a site visit. Five Heads Farm is distant from the AAP and is not included but nevertheless merits close attention.

## 7.2 AsHAP

The single AHAP is large taking in most of the AAP but placing specific emphasis upon the church, churchyard and the southern two thirds of the settlement where the known archaeological features can be found. Clearly there is potential here but the scope can only be guessed at. The size of the AHAP reflects a cautious approach.

## 8.0 CHURCH & CHURCHYARD

### All Saints

- C12 no structural division between nave & chancel; north chapel; tower;
- C13 east window;
- C13 wall paintings N nave wall: St Michael weighing souls;
- C14 timbers of nave roof;
- C18 upper section of tower;
- 1883 thorough restoration;

### 8.1 Churchyard

- C14 cross;
- RB & Medieval pottery finds.

## 9.0 BUILDINGS excuding buildings elsewhere in Horndean CP (Map 4)

PRN	Details	Dates	Grade
*	1 & 2 Ludmore Cottages	C17, 18	II
*	The Farmhouse, Catherington Lane	C18, 19, 20	II
*	The Farmhouse: granary 30m west of	C19	
	II		
*	Catherington House (Catherington Retreat House), Catherington Lane	C18, 19	II
*	292 (Cathrington Cottage), Catherington Lane	C19	II
*	1, 2, & 3 Tudor Cottages, Catherington Lane	C18, 19	II
*	Church of All Saints, Catherington Lane	C12, 15, 16, 1883	II*
NB	Butts Cottage, Catherington Lane	C17?	

## 10.0 SMR DATA SW 469000 113000, NE 470000 115000 (Map 4)

SU 61 SE	No.	
1	469130 114440	Medieval. Series of terraces / field systems extending to eastern side of Catherington Down. AP refs: run33e29 run32e53.
3	469500 114500	Medieval. Pottery find (graveyard bank).
4A	469500 114500	Roman. RB sherds found at 469610 114490. Other sherds found in graveyard bank.
4B	469610 114490	Roman. Coarseware pottery.
8	469650 114530	Medieval. Parish Church (see 8.0).
12	469000 114000	Post-Medieval. Windmill that formerly

# Catherington

stood in Horndean; reputedly built 1729.

# Catherington

	17	469400 114000	Post-Medieval. C17 donkey wheel now at Weald and Downland Museum, Suusex.
AD	20A	469490 114420	Saxon / late Medieval. Rubbish pit dated 950-1100.
	20B	469490 114420	Saxon. Pottery associated with 20A.
	20C	469490 114420	Saxon. Polished bone implement associated with 20A and 20C.
	21A	469490 114420	Medieval. Roof tile fragment..
	21B	469490 114420	Medieval. C13, C14 domestic pottery.
	21C	469490 114420	Medieval. Spindle whorl.
	21D	469490 114420	Medieval. C14 bronze <i>double bow</i> buckle.
	22	469490 114420	Roman. 2 x fragments of roof tile.
	23	469000 114000	Roman. Bronze coin of Diocletian (AD 284-305).
	36	469500 114400	Roman. Pit.
	45	470000 113000	Prehistoric. Barbed-and -tanged flint arrowhead found mid C19.

## 10.2 Hampshire Romano-British Settlements survey

Hants No.	NGR	Parish	NAR / NMR Nos
None listed.			

## 10.3 Scheduled Ancient Monuments (SAMs)

SAM No.	NGR	Site
None.		

## 11.0 ADDITIONAL SITES / FEATURES

1	469330 114620	Field system: contour lynchets
2	469530 114610	Reduced earthworks
3	469405 114505	Pit of unknown date & purpose
4	469560 114510	Earthworks in churchyard
5	469400 114480	Field system: contour lynchets
6	469480 114460	Earthwork (former boundary?)
7	469450 114290	Earthworks; probably a residual field system

## 12.0 CARTOGRAPHIC SOURCES

- Tithe Map 21M65/F7/43/2 (1838 / 1843)
- GSGB 316 Fareham
- OS 1: 2500 SW 469320 114060, NE 469915 114965
- OS 1: 25000 Pathfinder 1285 (SU 61/71), Horndean.

## 13.0 BIBLIOGRAPHY

- HTS 6: 189-197 (included in Horndean)
- Pile JS & Barton KJ 1971-3 An Early Medieval Rubbish Pit at Catherington *Proceedings of the Hampshire Field Club & Archaeological Society* **28**: 49-56

# Catherington

- VCH 3: 94-101

## 14.0 PRIMARY HISTORIC SOURCES

### 14.1 Domesday Book

Not mentioned. Perhaps included within Chalton.

### 14.2 Subsidy Rolls

1334		£4.1.11	
1524	1st survey	£3.9.2	(? taxpayers)
	2nd survey	£3.9.2	(40 taxpayers)

### 14.3 Manorial Documents

Manors recorded: Catherington alias Five Heads (probably *Five Hides*, the holding of a thegn-IH), Hinton Daubnay, Hinton Markaunt, Hinton Barrant, Anmore, Hormer, Lovedean, Ludmore.

### 14.4 Hearth Tax 1665

88 hearths chargeable (37 houses)  
18 hearths not chargeable (18 houses). Total: 55 houses.

NB Daubney and Hinton taxed separately.

## 15.0 PLACE NAME

1015 *Cateringatun* ; 1176 *Cateringetun*. Present name means 'farm of the Cateringas' but the origin of the first element, *Cater*, is not clear (Coates, 1989: 49-50).

## 16.0 PHOTOGRAPHS

## 17.0 OTHER PROJECT ELEMENTS

### 17.1 Pre-Conquest Charters

- AD 1015. Will of Ætheling Athelstan including bequests of land at.....Catherington, Hants to Ælfmaer;.....(420 / **1503**).

### 17.2 Other parish settlements include:

<i>Name</i>	<i>MSP no.</i>	<i>Map ref.</i>	<i>First recorded</i>
None.			

### 17.3 Enclosures

*Parliamentary:*

<i>NEP no.</i>	<i>Act</i>	<i>Order</i>	<i>Award</i>	<i>Details</i>
14014	1810		1814	Forest of Bere within which Catherington had rights.
14026	1812		1816	Catherington Common, Bere Forest.

*Formal Agreements:*

<i>NEP no.</i>	<i>Agreement</i>	<i>Award</i>	<i>Details</i>
----------------	------------------	--------------	----------------

None.

## **17.4 Commons & Greens (residual)**

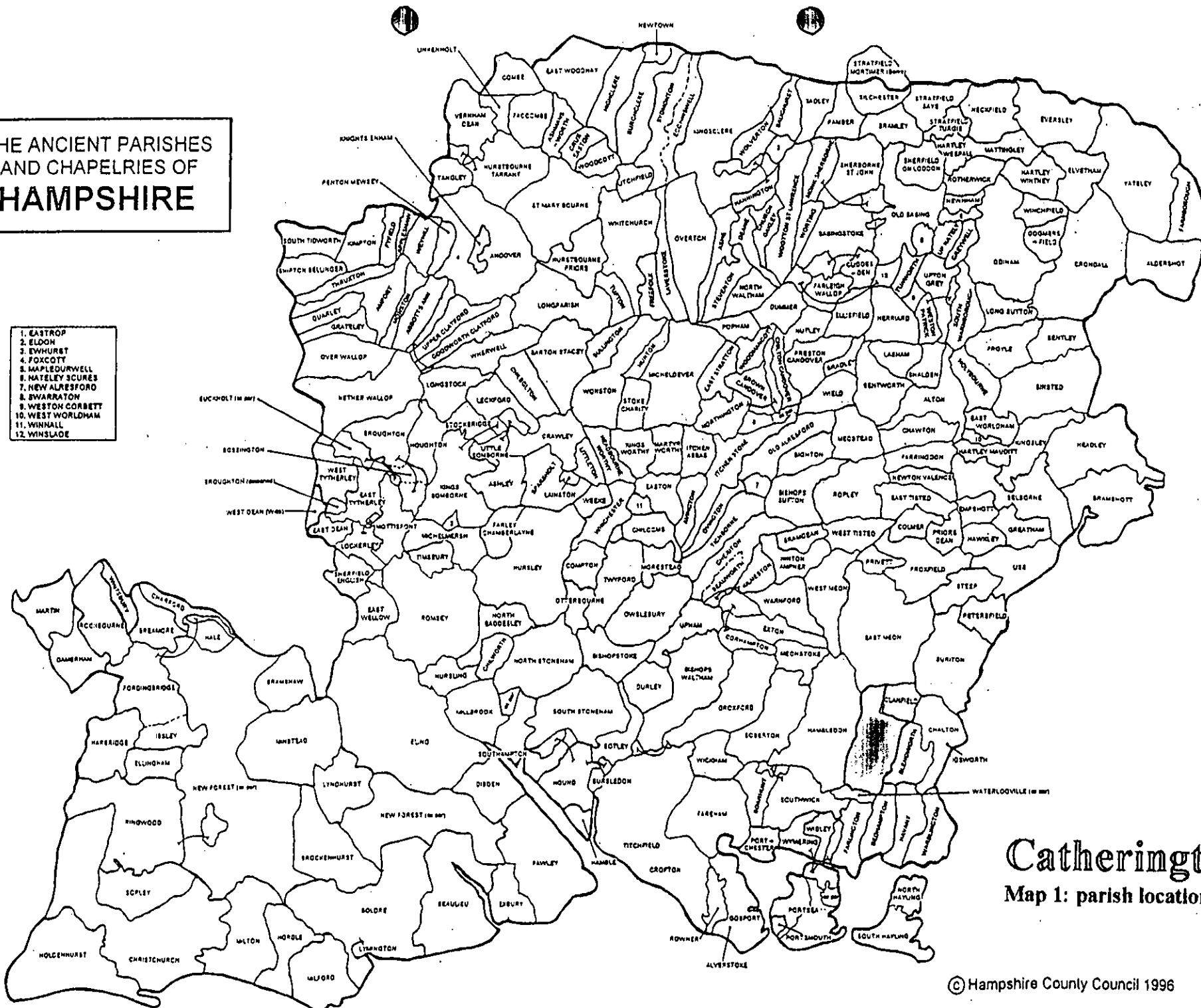
None.

## **18.0 ILLUSTRATIONS**

- 1 Map 1: Parish location (not to scale)
- 2 Map 2: Settlement location at 1: 25000
- 3 Map 3: 1839 Tithe Map transcription at 1:2500 reduced to 71%
- 4 Map 4: Development & archaeological features at 1: 2500 reduced to 71%
- 5 Map 5: Areas of archaeological potential at 1: 2500 reduced to 71%

**THE ANCIENT PARISHES  
AND CHAPELRIES OF  
HAMPSHIRE**

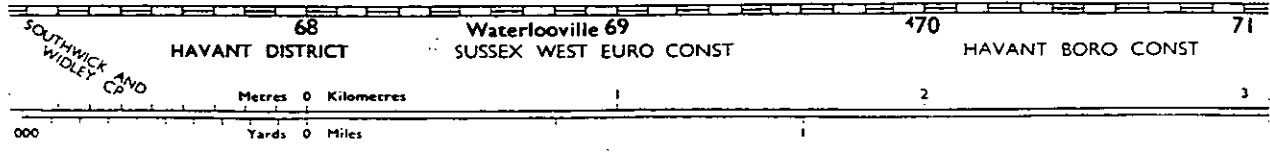
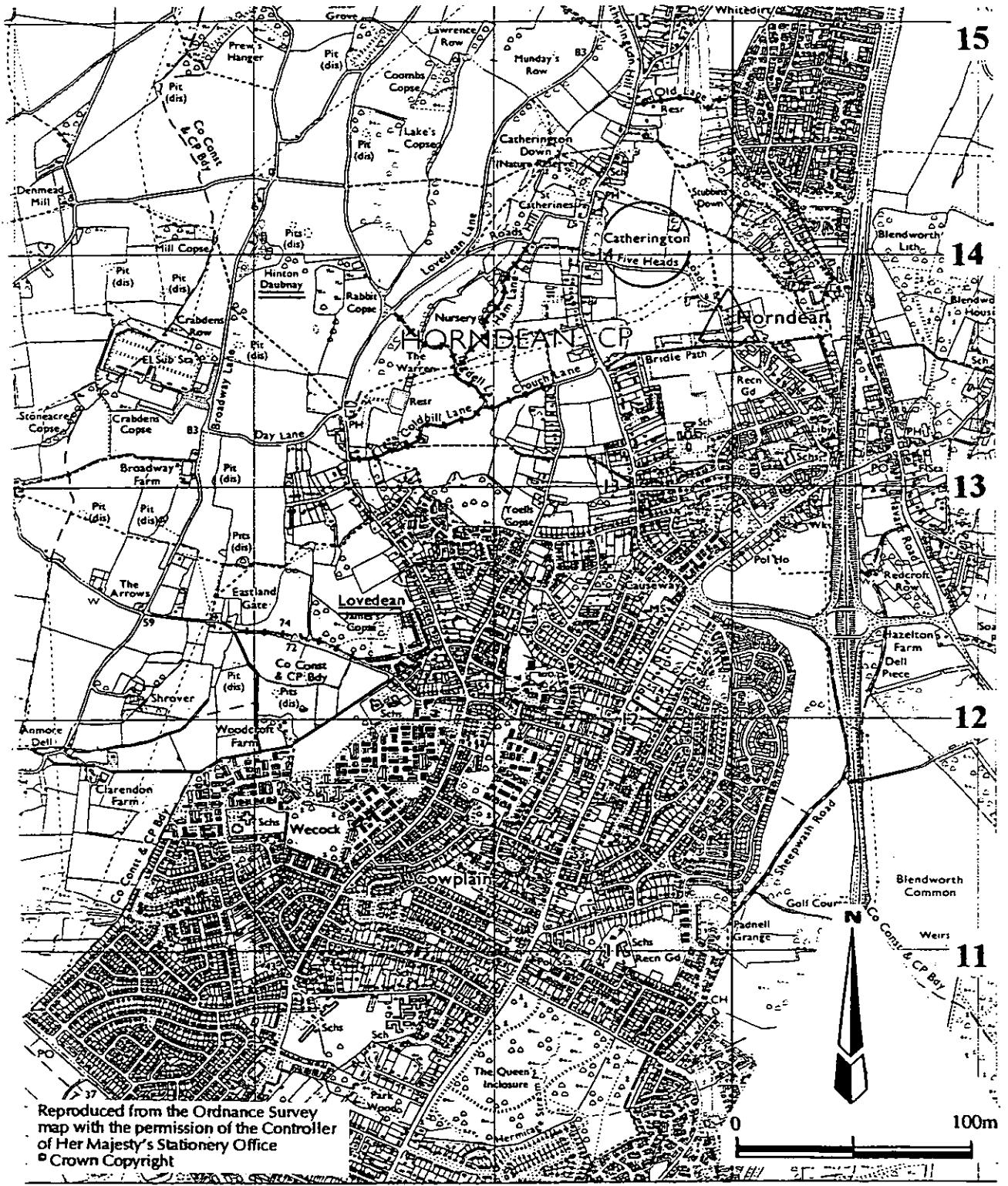
1. EASTROP
2. ELDOON
3. EMHWURET
4. FOXCOTT
5. MAPLEOURWELL
6. MATELEY SCURES
7. NEW ALRESFORD
8. SWARRATON
9. WESTON CORBETT
10. WEST WOLDHAM
11. WINHALL
12. WINSLADE



**Catherington**  
Map 1: parish location

# Catherington

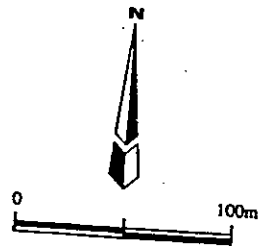
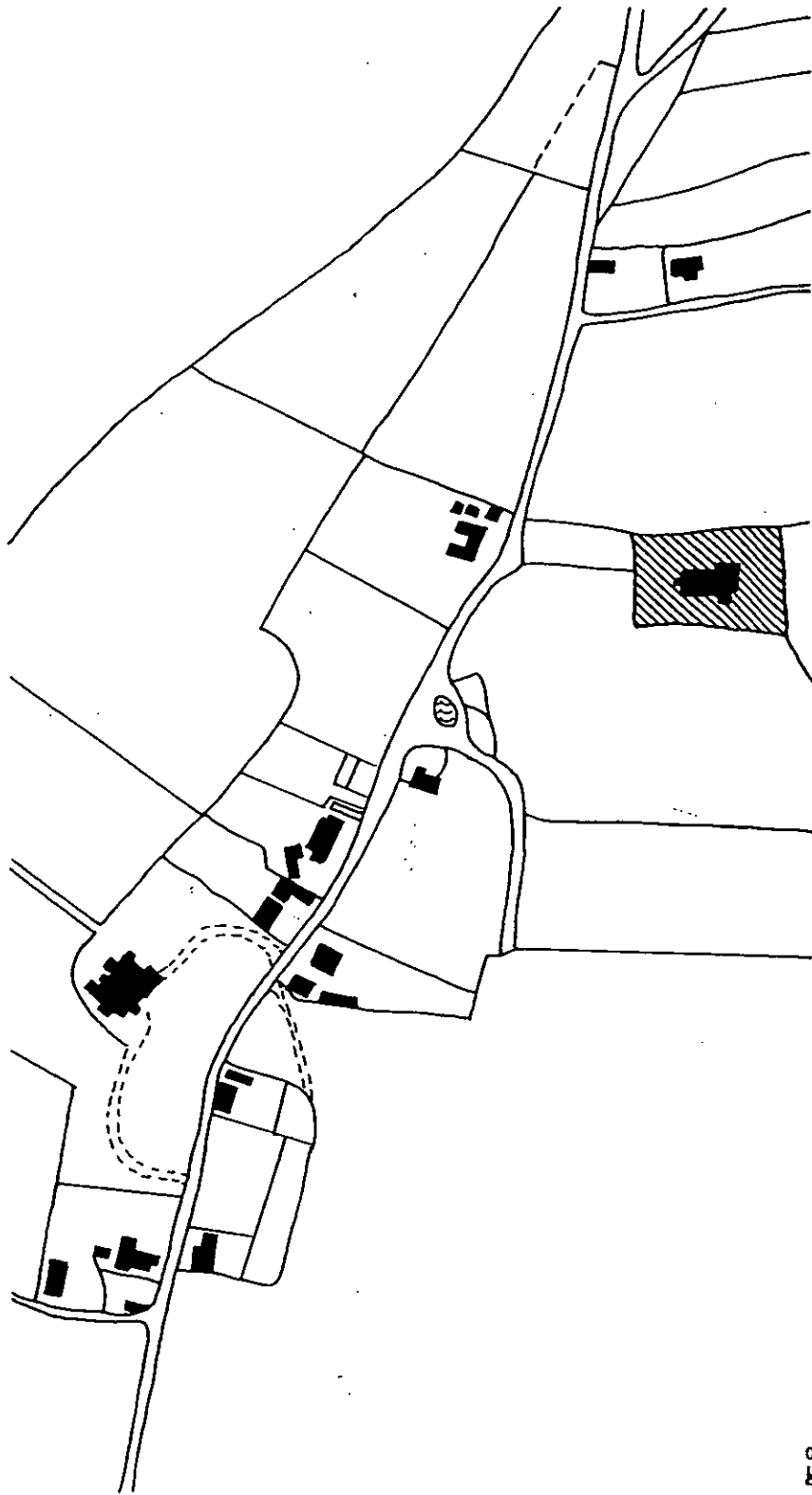
Map 2: general location





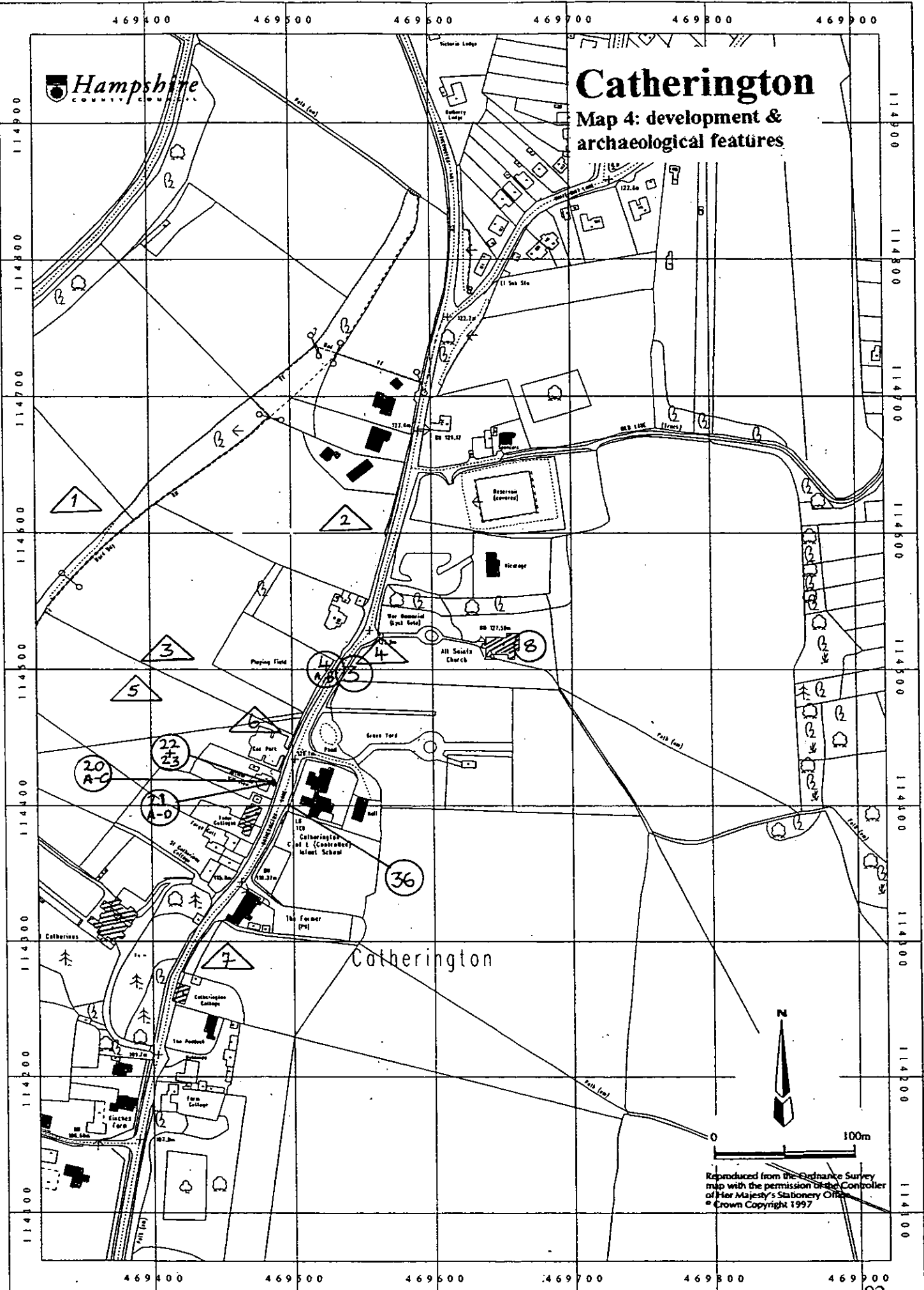
# Catherington

Map 3: transcribed from the  
Tithe Map of 1838

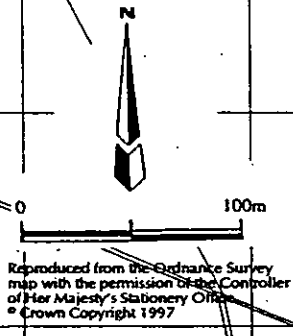


# Catherington

## Map 4: development & archaeological features



**N**



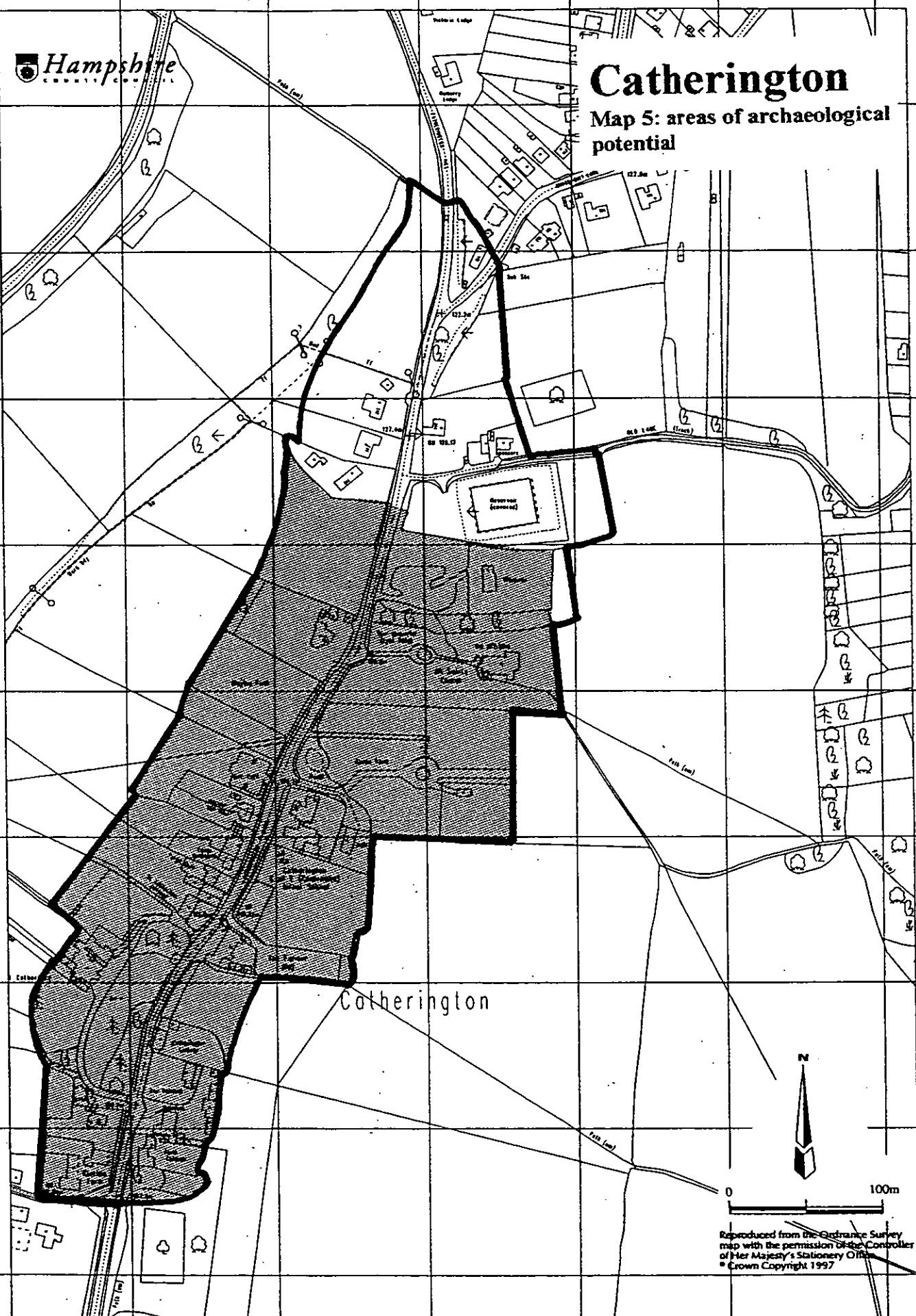
100m

Reproduced from the Ordnance Survey map with the permission of the Controller of Her Majesty's Stationery Office  
© Crown Copyright 1997



# Catherington

## Map 5: areas of archaeological potential



Reproduced from the Ordnance Survey map with the permission of the Controller of Her Majesty's Stationery Office  
© Crown Copyright 1997