

NAME Cadnam
PARISH Copythorne
NGR SU295136
GEOLOGY Mainly Bracklesham Beds but the area along the N side of Old Romsey Rd lies on a thin band of Valley Gravels

SITE CONTEXT The older part of the settlement, the W part of the village lies along the S side of a small stream at around 30m OD. The main part of the modern day settlement also lies at around 30m OD with a general slight rise to the N and E.

PLAN TYPE & DESCRIPTION Irregular row.

The late C19 plan of the village shows an irregular row of properties alongside the main NE-SW road with some properties facing the E-W road which runs along the S edge of the settlement. Along the N side of the main road was a loop road that formed a small island within which the school stood with a few cottages around the perimeter. At the cross-roads to the SE of the main area of C19 occupation there was little settlement with occasional houses and along the road to the SE. This area and alongside the road to the NE from the crossroads has now become the main area of settlement with much late C19 and C20 development.

There has been a lot of disruption to the road network in Cadnam due to the construction of the M27 and the alteration of the line of the A337 from the line which created the crossroads SE of the village to a new course further to the W effectively cutting through the E end of the earlier village.

AREAS OF ARCHAEOLOGICAL POTENTIAL An AHAP lies along both sides of Old Romsey Rd, the former principal route through the settlement. To the NE the AHAP also includes the former 'island' which now contains the Methodist Chapel and the plots facing it on its NW side as a road is shown running along this side in the C19. It is possible that properties may have faced this road.

Along the S side of the AHAP and also to the N there are AAPs covering the periphery of the village where there was less dense settlement in the C19 which was probably the result of later expansion.

CHURCH & CHURCHYARD No church

BUILDINGS

(Listed)

Sir John Barleycorn Inn Old Romsey Rd Med origin mainly C18 II

(Un-listed)

Row including Bridge Cottage and Whitegates C19 of different builds. An interesting row of cottages worthy of further attention.

Walnut Cottage Late C18/early C19

The Old Forge Late C18/early C19

Poona Cottage Late C17/early C18 with an 'odd' building to the NE. Another cottage or an old outbuilding?

SMR DATA

SU21SE

10	29001300	Roman coin hoard
12	29381383	BA flint tool
13	29401370	Boiling mound, flint tool and pot
14	29701420	ditto
24	29751430	Prehist flint debitage
25	29851435	ditto
26	29901450	ditto
27	29601450	ditto
34	29001300	BA CuA blade of a palstave
36	29001300	Roman coin

ADDITIONAL SITES/FEATURES

No new sites recorded

CARTOGRAPHIC SOURCES OS 1st Edition 6" 1873; OS 1:2,500 SU 2913

BIBLIOGRAPHY

PRIMARY HISTORIC SOURCES

Domesday Not mentioned

Subsidy Rolls Not recorded

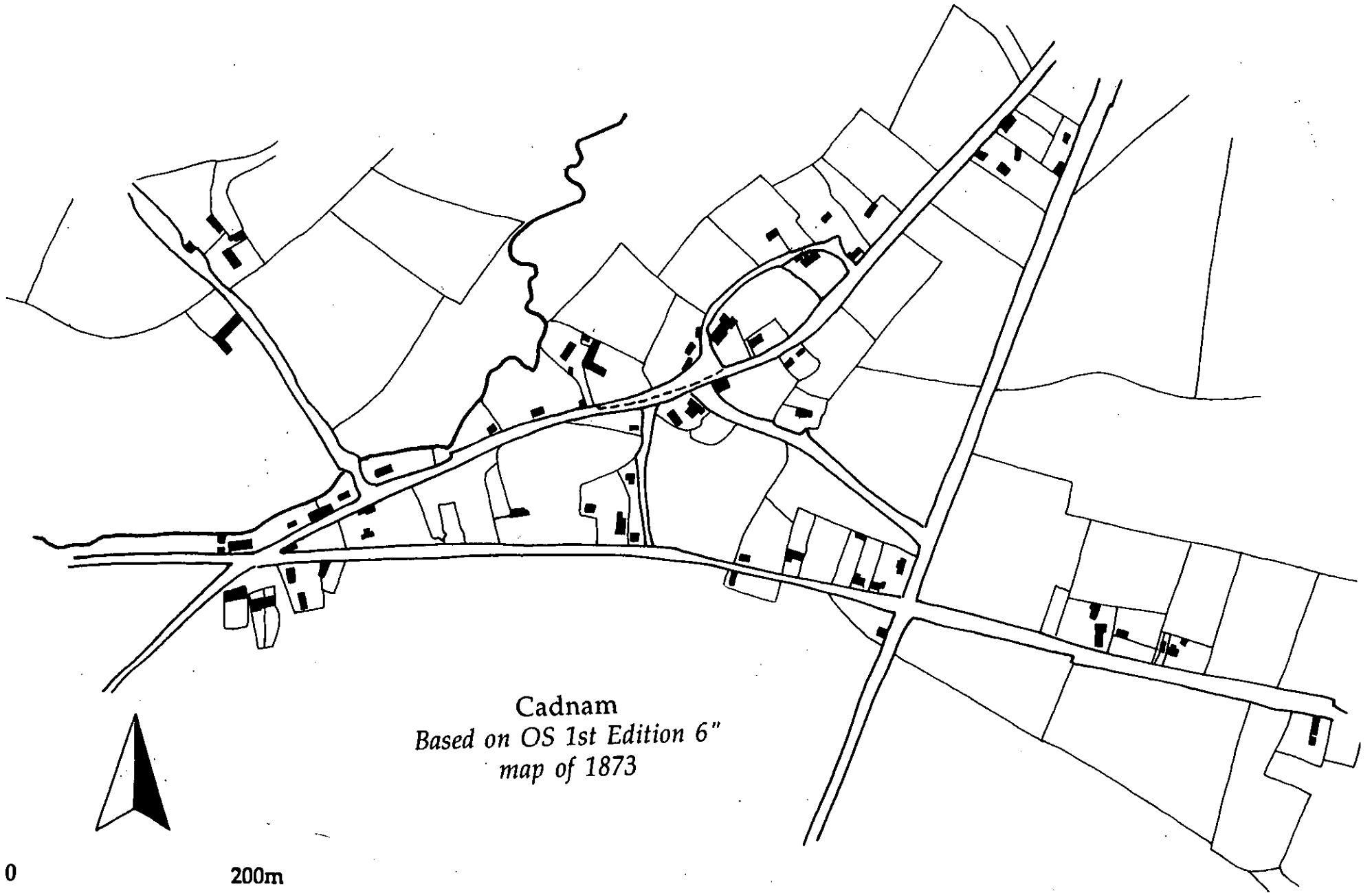
Manorial Documents

Hearth Tax

PLACE NAME 1272, 1280 *Cadenham* OE/ME "cada's estate ot hemmed in land".

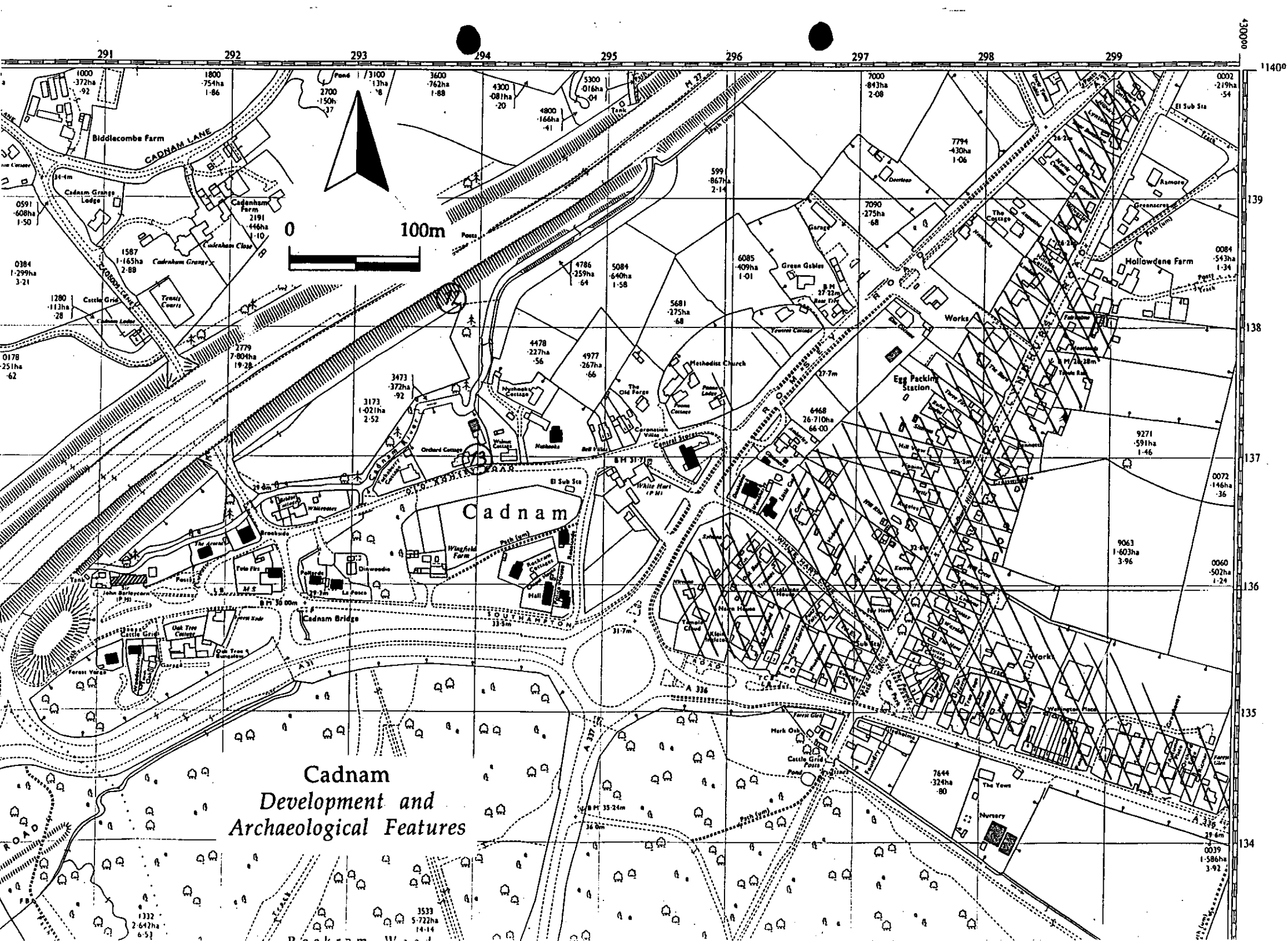
PHOTOGRAPHS

OTHER PROJECT ARCHIVE ELEMENTS



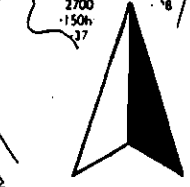
Cadnam
Based on OS 1st Edition 6"
map of 1873





291 292 293 294 295 296 297 298 299

11400
139
138
137
136
135
134



0 100m

Cadnam
Development and
Archaeological Features

Cadnam

SOUTHAMPTON

1000
372ha
-92

1800
754ha
1-86

2700
150ha
-37

3600
762ha
1-88

4300
-081ha
-20

5300
-016ha
-04

7000
-843ha
2-08

7794
-430ha
1-06

0002
-219ha
-54

0591
-608ha
1-50

0384
1-299ha
3-21

1280
-113ha
-28

0178
251ha
-62

1587
1-165ha
2-88

7779
7-804ha
19-28

3473
-372ha
-92

3173
1-021ha
2-52

4478
-227ha
-56

4977
-267ha
-66

4786
-259ha
-64

5084
-640ha
1-58

6085
-409ha
1-01

6468
26-710ha
66-00

9271
-591ha
1-46

0084
-543ha
1-34

0072
-146ha
-36

9063
1-603ha
3-96

0060
-502ha
1-24

7644
-324ha
-80

0039
1-586ha
3-92

1332
2-642ha
6-53

3533
5-722ha
14-14

