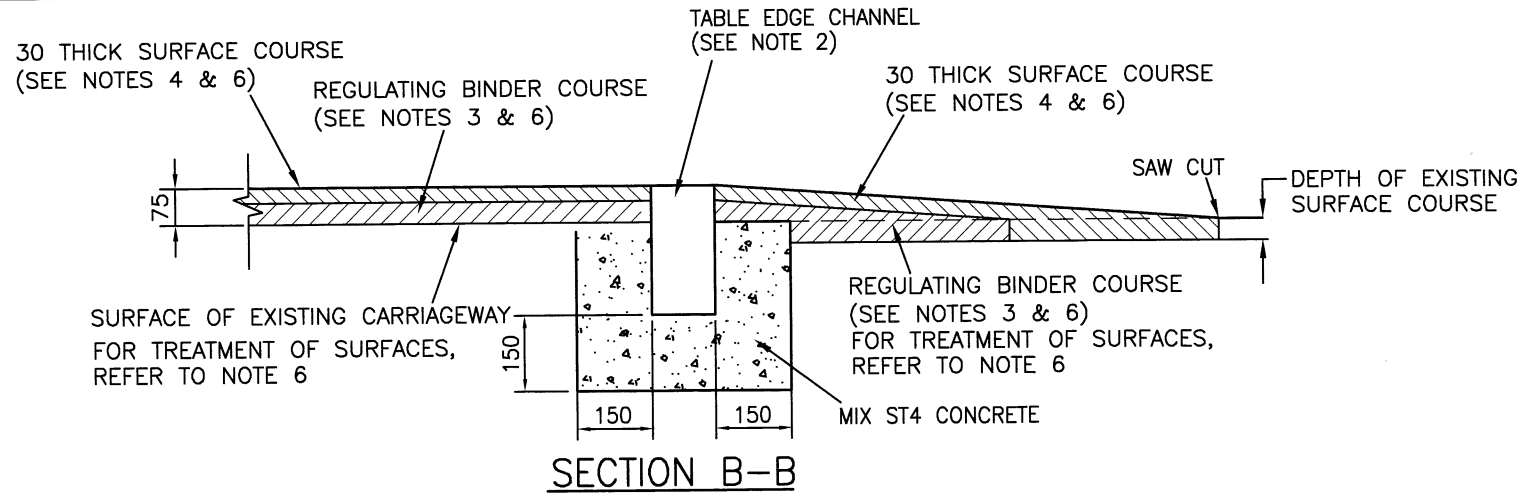
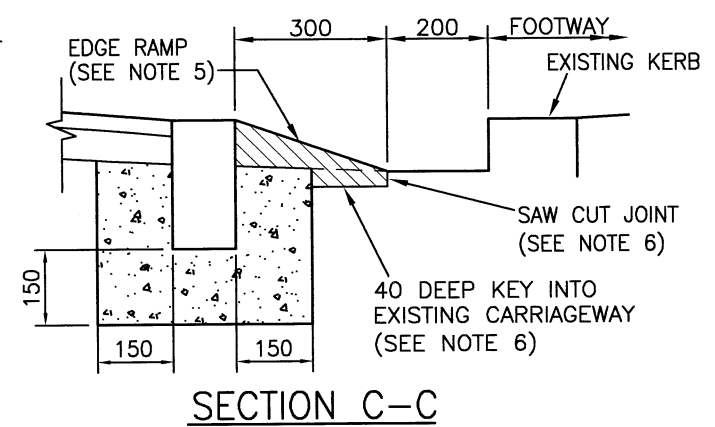
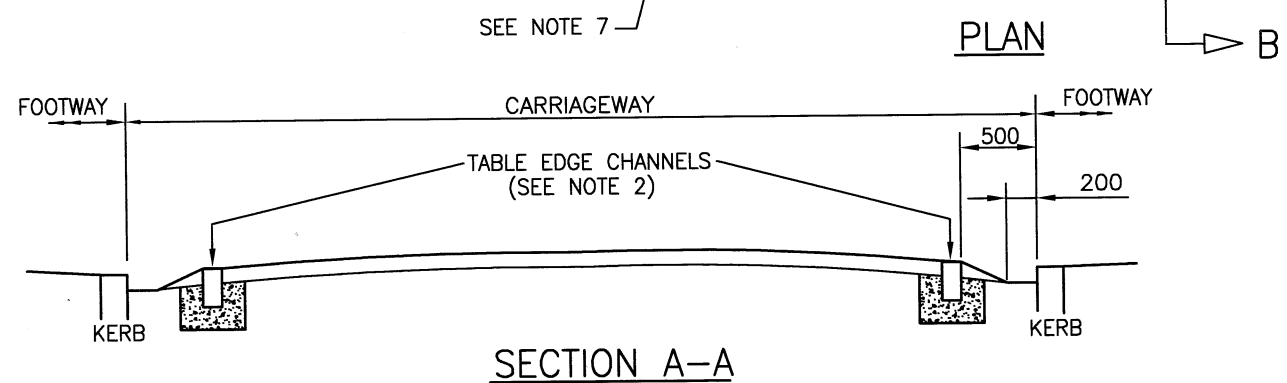


- NOTES:**
1. ALL DIMENSIONS ARE IN MILLIMETRES.
 2. CONSTRUCT TABLE EDGES IN 125 WIDE x 255 DEEP HALF LENGTH CHANNEL BLOCKS BEDDED IN ST4 CONCRETE MIX. CHANNELS TO BE LAID TO FOLLOW THE CROSS SECTIONAL PROFILE OF THE ROAD IN A FLOWING ALIGNMENT.
 3. REGULATING BINDER COURSE TO TABLE AND RAMPS SHALL BE DENSE ASPHALT CONCRETE BINDER COURSE AC20 DENSE REG 100/150 TO BS EN 13108-1 AND SHALL BE LAID ACCORDING TO BS 594987.
 4. SURFACE COURSE SHALL BE HRA 30/10F SURF 40/60, PSV 60, TO BS EN 13108-4. MAXIMUM AAV 14.
 5. EDGE RAMPS SHALL BE CONSTRUCTED IN SURFACE COURSE MATERIAL AS IN NOTE 4 ABOVE.
 6. TREATMENT OF LAYERS AND VERTICAL JOINTS SHALL BE IN ACCORDANCE WITH CL 903.4.
 7. SOLID TRIANGLE MARKINGS SHALL BE TO DIAG 1062 OF THE TRAFFIC SIGNS REGULATIONS AND GENERAL DIRECTIONS. WHERE CENTRE LINE OR EDGE MARKINGS ARE REQUIRED THEY SHALL BE AS DETAILED IN THE LAYOUT DRAWINGS. ALL MARKINGS SHALL BE IN WHITE THERMOPLASTIC MATERIAL IN ACCORDANCE WITH APPENDIX 12/3 AND CL 1212SR.



Copyright Hampshire County Council. 2015
 All rights, including translation, reserved. No part of this publication may be reproduced, stored in a retrieval system, or transmitted in any form or by any means (electronic, mechanical, photocopied, recorded or otherwise) without the prior written permission of Hampshire County Council. Requests should be directed to the Economy, Transport & Environment Department.

REV	AMENDMENTS	DATE	CAD	CHKD	APPD
-	-	-	-	-	-

CONSULTANT

Hampshire County Council Engineering CONSULTANCY

STUART JARVIS BSc DipTP FCIHT MRTPI: DIRECTOR OF ECONOMY, TRANSPORT & ENVIRONMENT

SCHEME

STANDARD DETAILS

DRAWING TITLE

ROAD HUMPS TYPE 2

HCC CADplot: 18.Sep.2015 at 2:04pm		SCALE @ A3
DRAWN	CHECKED	SCALE @ A3
MC	WW	N.T.S
CAD	APPROVED	DATE
MC	CP	July 2015
DRG No.	REVISION	
HCC10/C/115	-	

HCC CADfile: K:\Eng\Standard\AutoCAD\Standard Details (Secure) As Updated Dec 2011\2015 STANDARD DETAILS-NOT YET RELEASED\C Series\C-115.dwg