

# Transport Projects in the Solent - an Update

Phil Marshall  
Principal Transport Planner  
Solent Transport



# Overview of Transport Policy in the Solent Area

- Recently Completed Projects
- Projects being delivered

# Overview of Transport Policy in the Solent Area

- Recently Completed Projects
- Projects being delivered

# Tipner



# Tipner



# Northern Bridge, Cosham




# Northern Bridge, Cosham



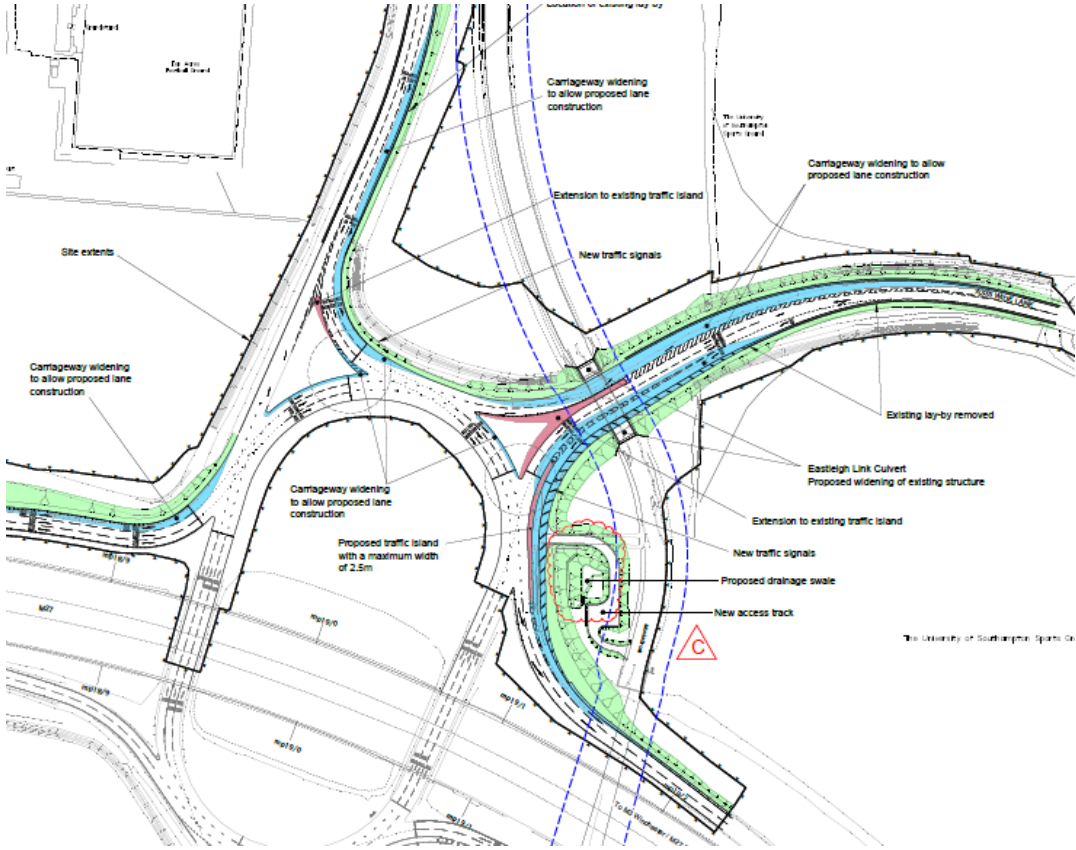
# Newgate Lane North, Fareham



# Newgate Lane North, Fareham



# M27 Junction 5



# Southampton to Nuneaton freight upgrade



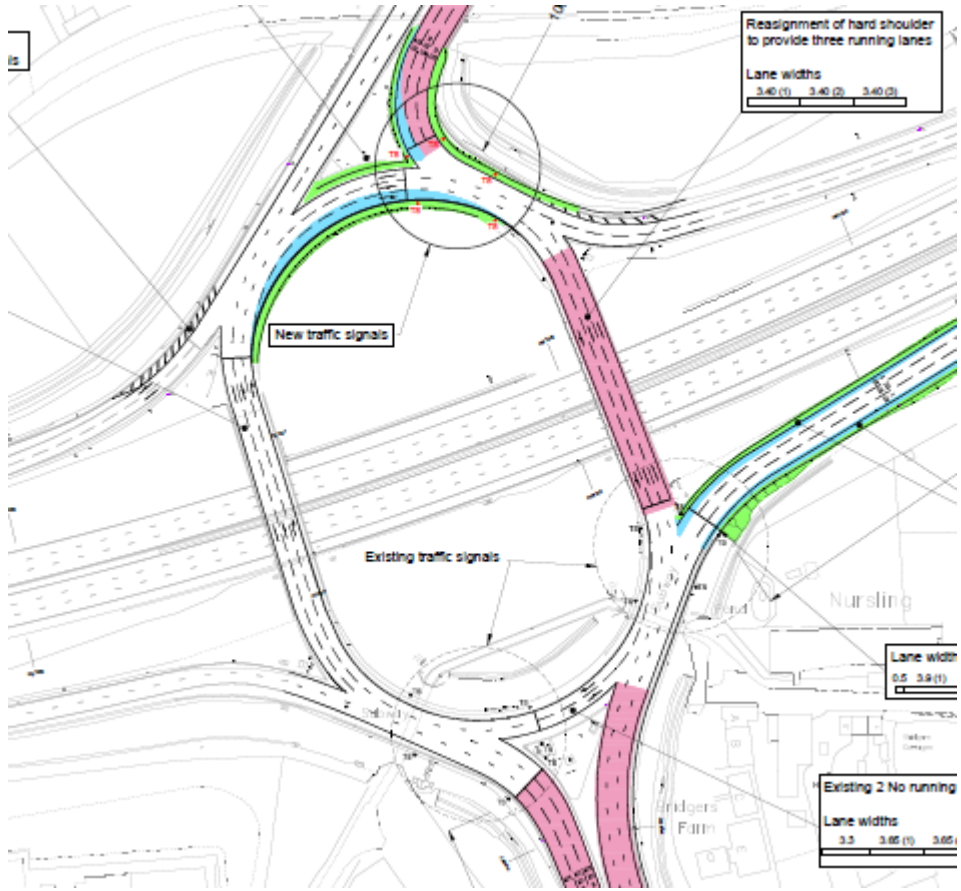
# Platform Rd / Town Quay - Southampton



# Platform Rd / Town Quay - Southampton



# M27 Junction 3



# Better Connected South Hampshire LSTF Project

The screenshot displays the 'myJourney' website interface. At the top left is the logo 'myJourney' with the tagline 'HELPING PORTSMOUTH GET AROUND'. To the right are social media banners for Facebook and Twitter. A location dropdown shows 'My Location: Portsmouth'. A navigation bar includes links for Home, Get Around, Traffic and Travel Info, Schools and Colleges, Workplaces, and News, along with a search box. The main content area features a large banner for 'New year, new you!' with an illustration of people cycling and walking, and a button to 'Click to find out more'. Below this are three service search panels: 'Journey Planner' with fields for 'From', 'To', and departure time; 'Live Rail Departures' with a station selection dropdown and a 'National Rail Enquiries' link; and 'Live Bus Departures' with a 'From' field and a search button. The Solent Transport logo is visible in the bottom right corner.

# Better Connected South Hampshire LSTF Project





# Bus Fleet Replacement



# Overview of Transport Policy in the Solent Area

- Recently Completed Projects
- Projects being delivered

# Southampton Station Quarter

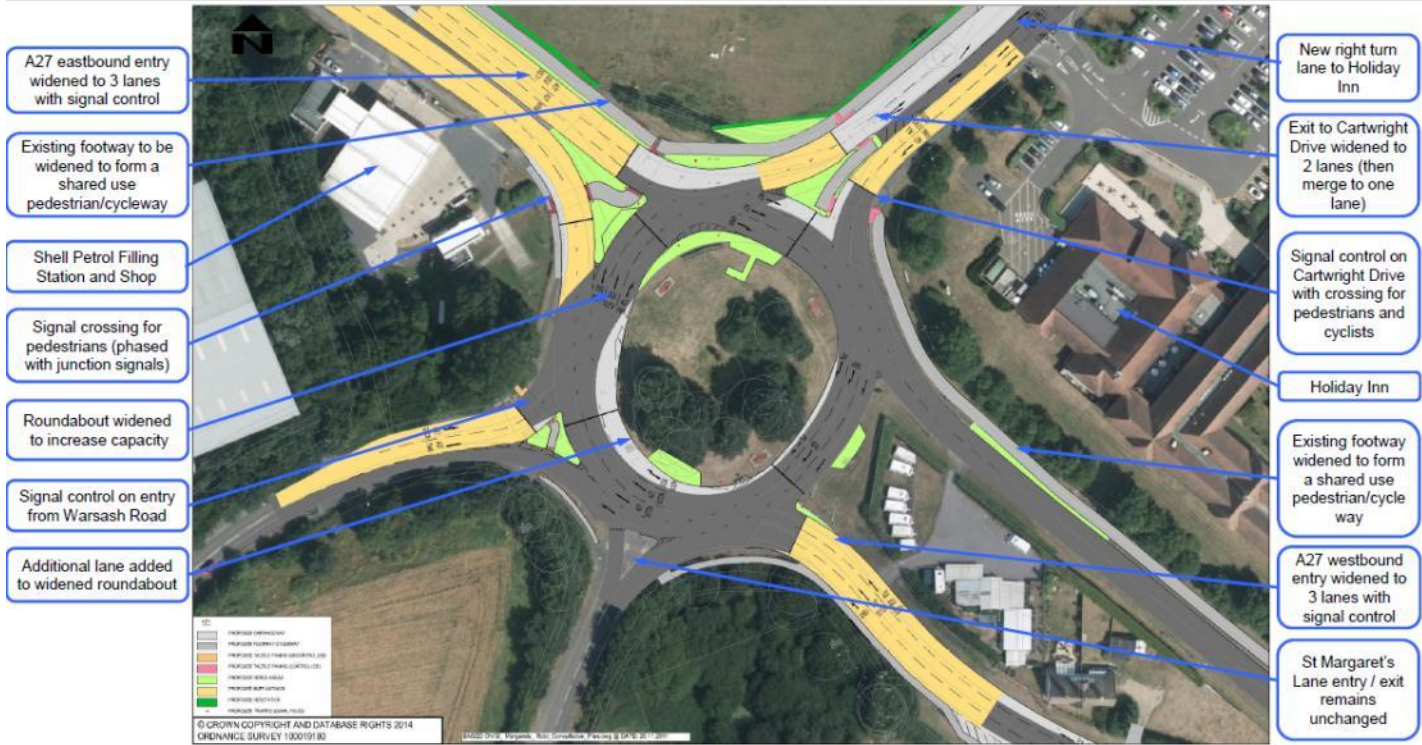


# Southampton Station Quarter

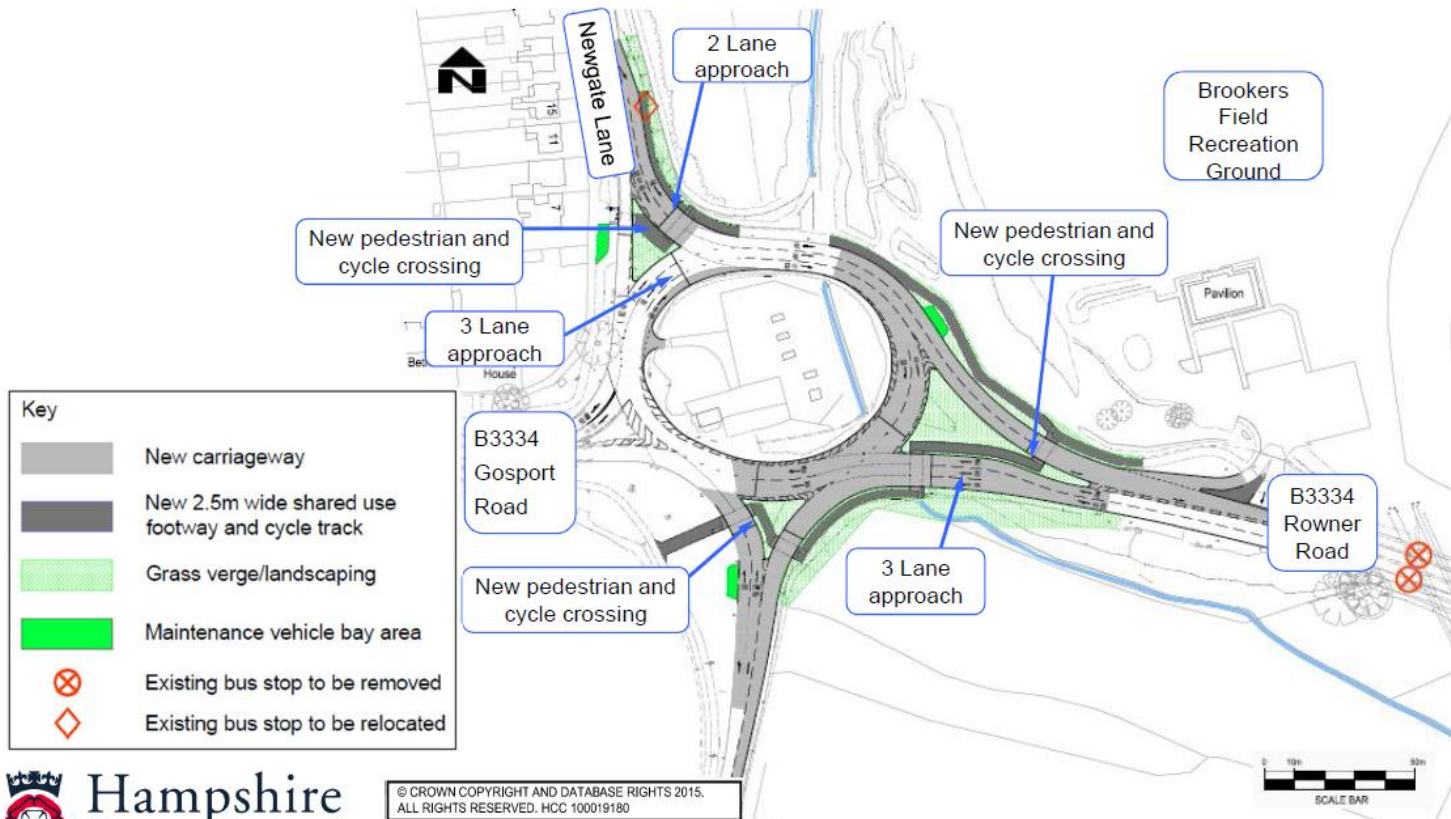


# St Margaret's Roundabout

## Proposed Signalisation of A27 St Margaret's Roundabout and Associated Improvements



# Peel Common Roundabout



# The Hard Interchange



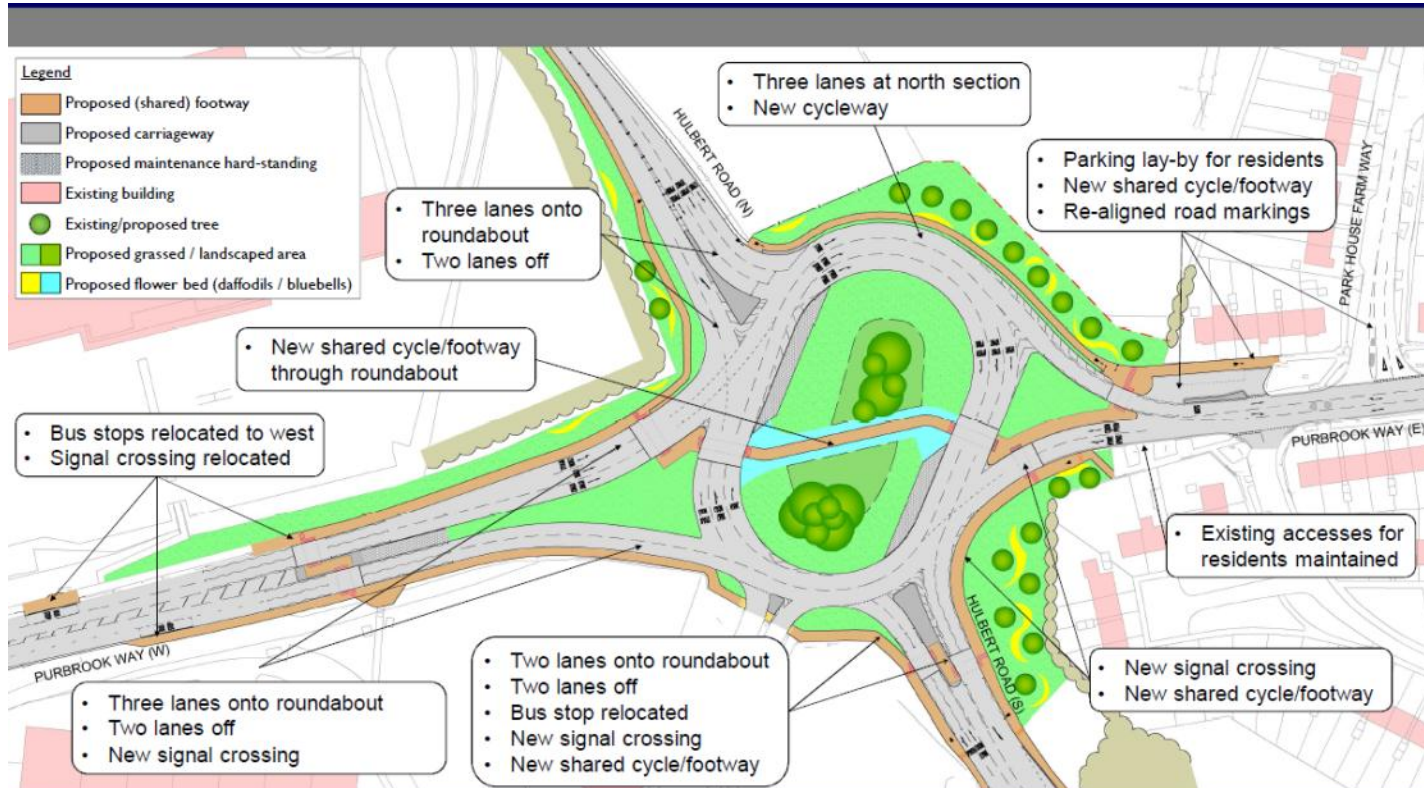
# The Hard Interchange



# The Hard Interchange



# Havant Asda Roundabout



# Dunsbury Hill Farm



# Dunsbury Hill Farm



# Forthcoming Schemes

- Highways England RIS Programme
  - Smart Motorways
  - M27 Southampton Junctions
  - Localised improvements
- Fareham / Gosport package
  - A27 Improvements
  - Newgate Lane South
- Whiteley Way
- Welborne Access Improvements (M27 J10)
- Tipner / Horsea Island (City Deal)
- Solent Gateways

(Committed or provisional funding allocation)