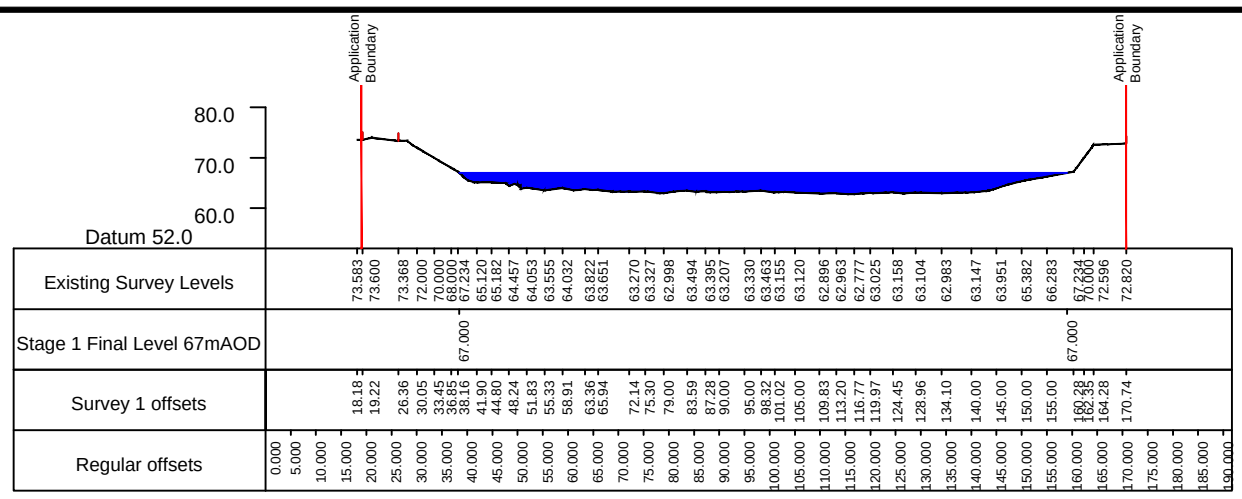

Section A-A

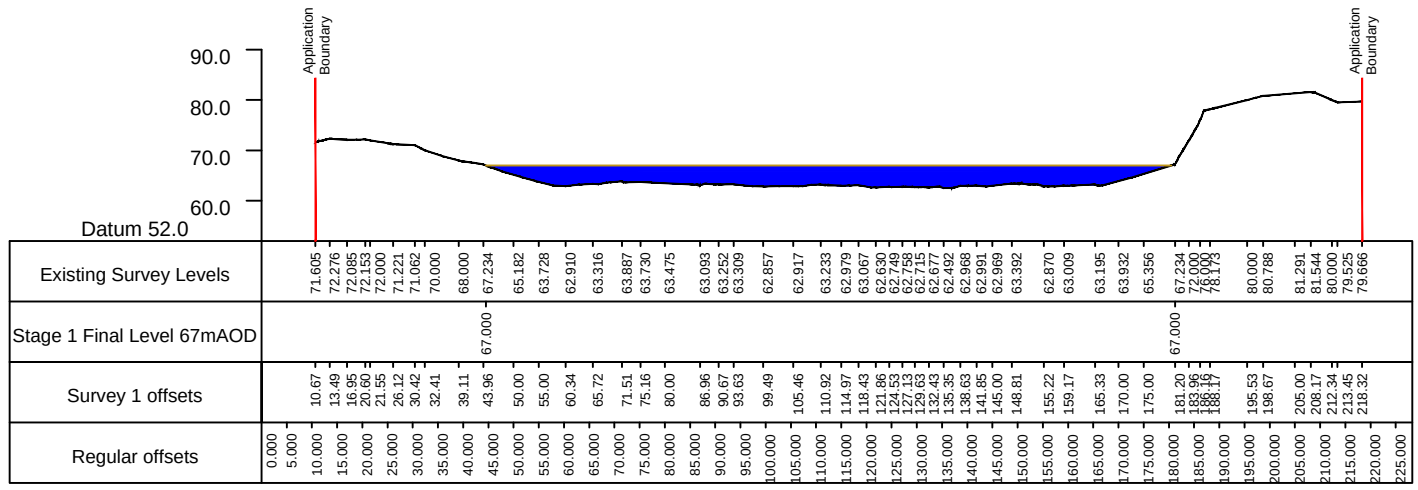

Section B-B

KEY

Fill To Current Water Level (67m AOD)

0 10 20 30 40m 60 80 100

Metres
1:1500

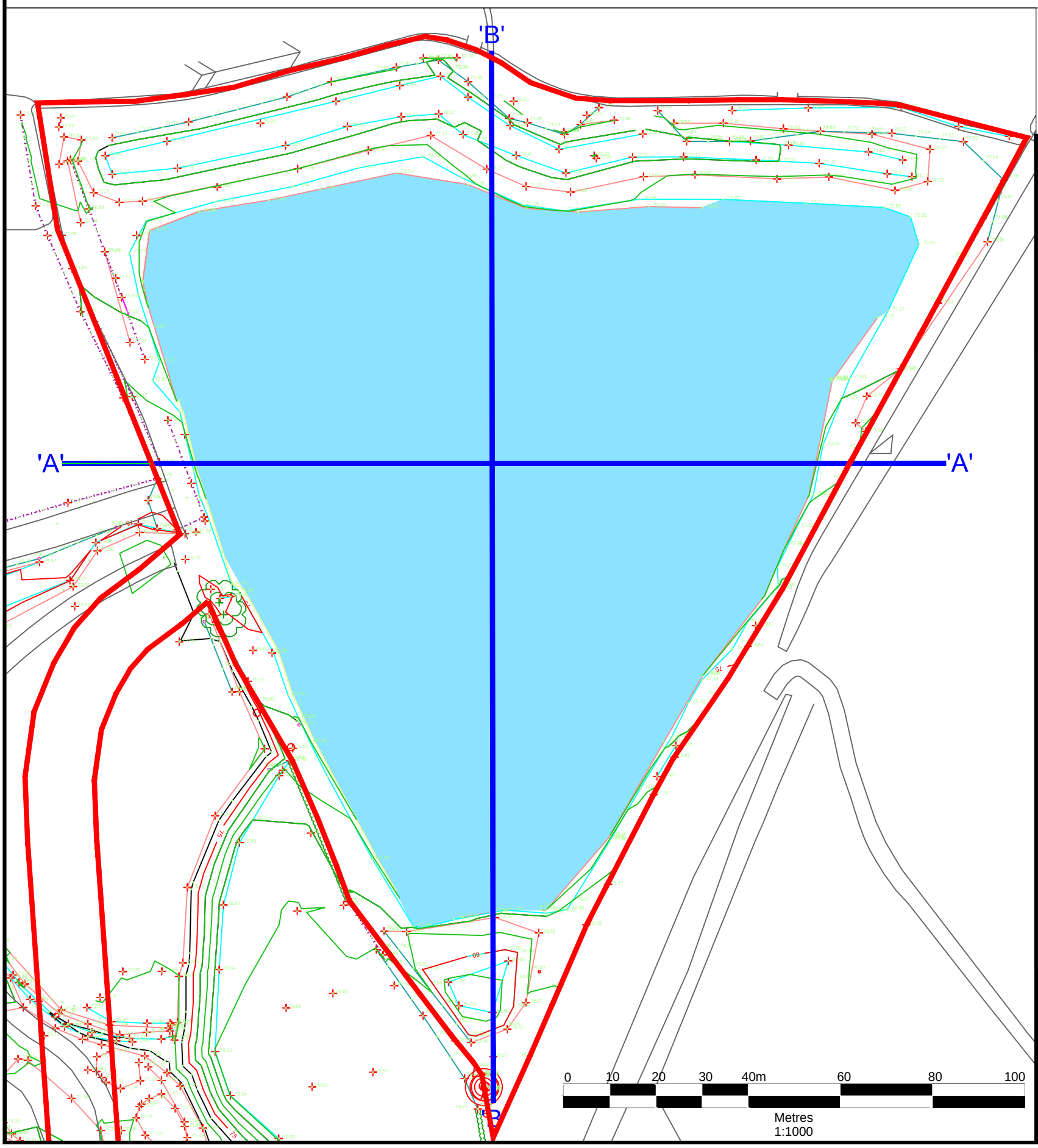

1. Reproduced from the Ordnance Survey Map with the permission of the Controller of Her Majesty's Stationary Office, Crown Copyright, Licence Number 100004910.

Application Boundary

Rev	subject	date
B	Annotation Amended	March 2013
A	Romp Contours Added	July 2012

Tustin Court, Portway, Preston, PR2 2YQ
Tel:(01772)325500, Fax:(01772)325566, Email: sean.taylor@sita.co.uk

Site: Kingsley (Bridge Land)

Title: Restoration Stage 1

Scale: As Shown @ A3

Date: March 2014

Drawing Ref: Ksp-FILL-0314-01

Drawn by: RB

Checked by: MG