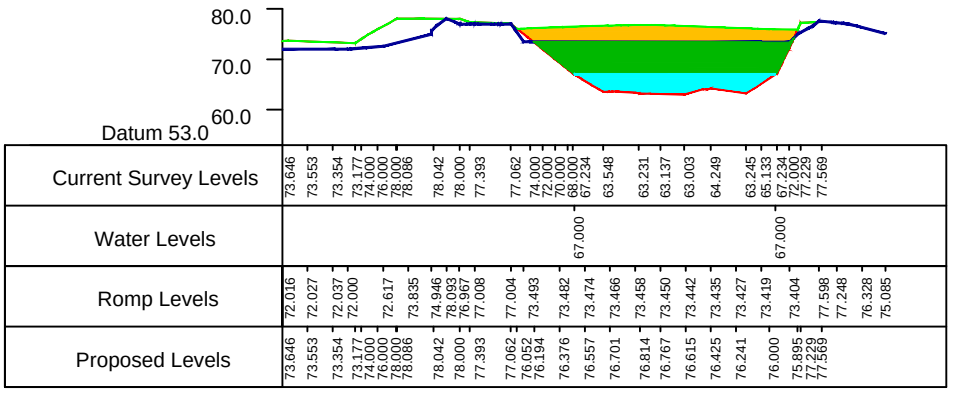

Section A-A

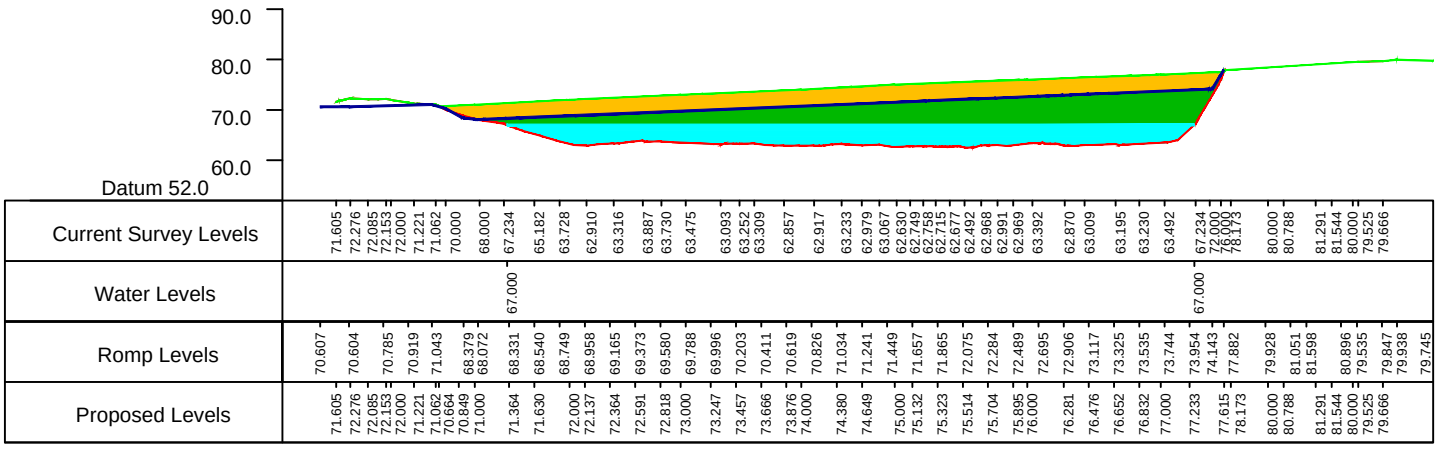

Section B-B

KEY

- Current Survey Levels
- Proposed Levels
- Romp Contour Levels
- Current Water Level (67m AOD)
- Fill Required To Water Level
- Fill Required To Romp Level
- Fill Required To Proposed Level

0 10 20 30 40m 60 80 100
Metres
1:1500

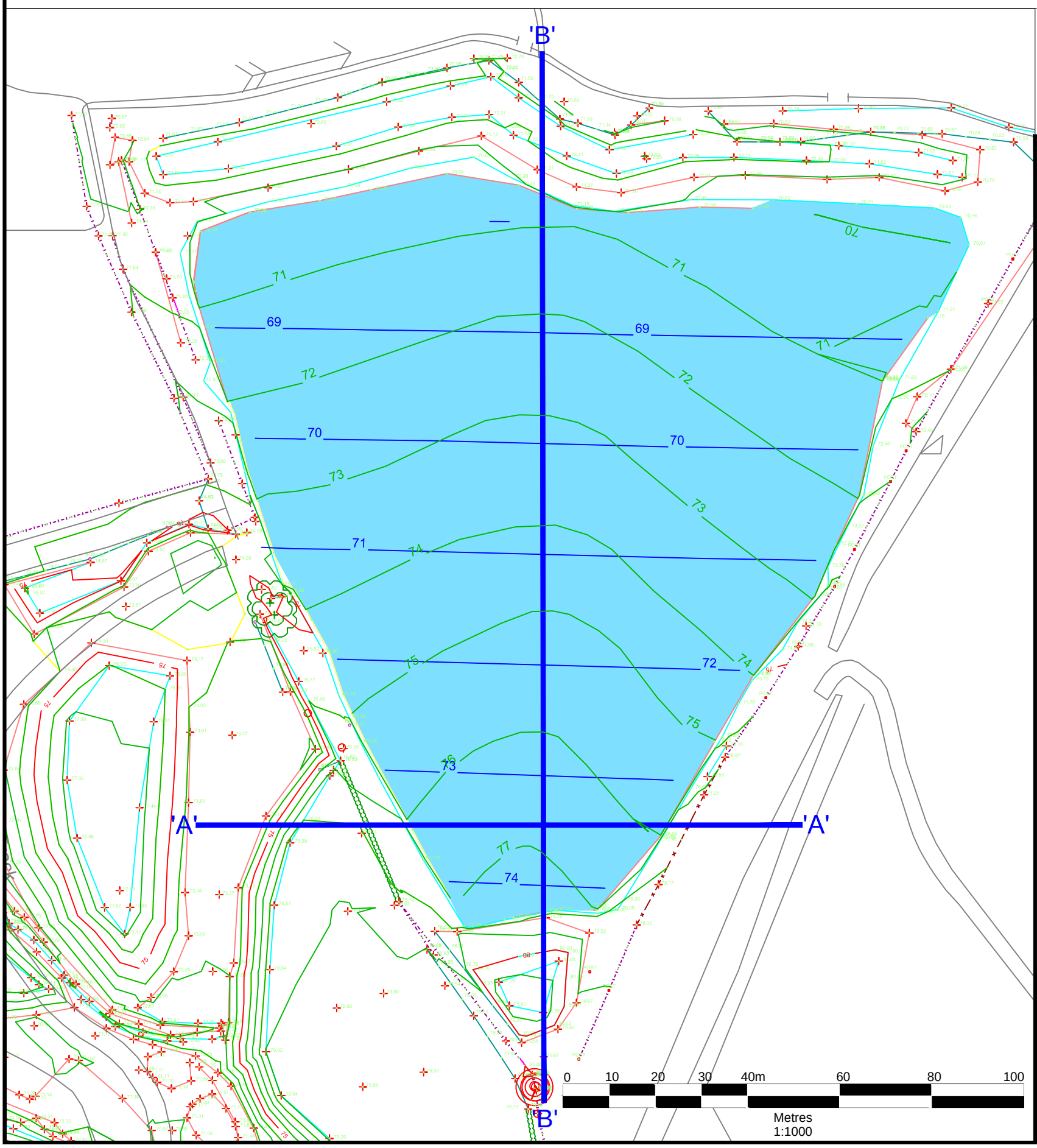

1. Reproduced from the Ordnance Survey Map with the permission of the Controller of Her Majesty's Stationary Office, Crown Copyright, Licence Number 100004910.

2003 Romp Contours

Proposed Contours

2. 38,000m³ Needed to fill to the current water level of 67mAOD.

3.84,879m³ Needed to fill to the Romp Levels.

4. 128,424m³ Needed to fill to Proposed Levels.

Rev	subject	date
B	Annotation Amended	March 2013
A	Romp Contours Added	July 2012

Tustin Court, Portway, Preston, PR2 2YQ
Tel:(01772)325500, Fax:(01772)325566, Email: sean.taylor@sita.co.uk

Site: Kingsley (Bridge Land)

Title: Fill Requirements

Scale: As Shown @ A3

Date: June 2012

Drawing Ref: Ksp-FILL-0612-02b

Drawn by: RB

Checked by: MG