






**Hampshire County Council**  
**SILCHESTER & MORTIMER WEST END**  
 Application for the diversion of part of Silchester FP18b and Mortimer West End FP29 & FP30, and for the extinguishment of part of Silchester RB18c

<p>  Section of Footpath to be Diverted or Extinguished   Proposed New Route of Footpath         </p>	<p>  Restricted Byway   Footpath         </p>
<p> <b>SCALE</b> 1:3,000  <b>DRAWN</b> VB  <b>DATE</b> 08.03.2010         </p>	

The Rights of Way Office  
 Recreation and Heritage Department  
 Mottisfont Court  
 High Street  
 Winchester  
 SO23 8ZF

This map is reproduced from Ordnance Survey material with the permission of Ordnance Survey on behalf of the Controller of Her Majesty's Stationery Office © Crown copyright. Unauthorised reproduction infringes Crown copyright and may lead to prosecution or civil proceedings. HCC 100019180 2010