




Location Plan

 Hampshire
County Council

SCALE 1:25000
DRAWN VB
DATE 27.05.2010

SHERFIELD ENGLISH Application for the diversion of part of Footpath No.28

 Public Footpath
 Public Bridleway

This map is reproduced from Ordnance Survey material with the permission of Ordnance Survey on behalf of the Controller of Her Majesty's Stationery Office © Crown copyright. Unauthorised reproduction infringes Crown copyright and may lead to prosecution or civil proceedings. HCC 100019180 2010

The Rights of Way Office
Recreation and Heritage Department
Mottisfont Court
High Street
Winchester
SO23 8ZF