




Location Plan



MOTTISFONT

**Application for the diversion
of part of Footpath No.4**

-  Section of Footpath to be Diverted
-  Route of Existing Temporary Diversion
-  Proposed Route of Permanent Diversion

SCALE 1:25,000
DRAWN VB
DATE 16.07.2010

The Rights of Way Office
 Culture, Communities & Rural Affairs
 Mottisfont Court
 High Street
 Winchester
 SO23 8ZF

This map is reproduced from Ordnance Survey material with the permission of Ordnance Survey on behalf of the Controller of Her Majesty's Stationery Office © Crown copyright. Unauthorised reproduction infringes Crown copyright and may lead to prosecution or civil proceedings.
 HCC 100019180 2010