

83750

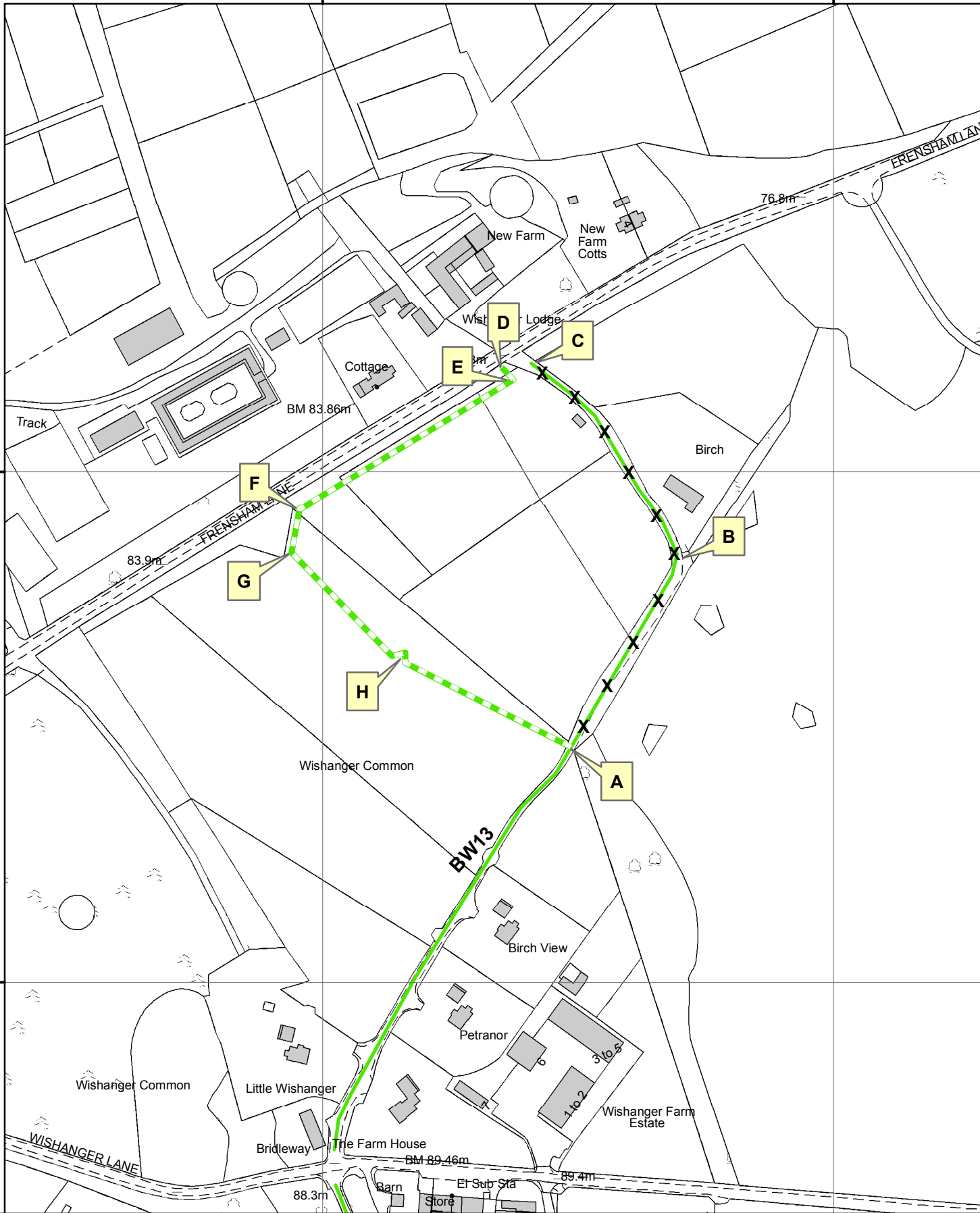
84000

139250

139250



139000

139000



HEADLEY Application for the diversion of part of Bridleway No.13

SCALE 1:2,500
DRAWN VB
DATE 19.04.2010

-  Section of Bridleway to be Diverted
-  Proposed New Route of Bridleway

This map is reproduced from Ordnance Survey material with the permission of Ordnance Survey on behalf of the Controller of Her Majesty's Stationery Office © Crown copyright. Unauthorised reproduction infringes Crown copyright and may lead to prosecution or civil proceedings. HCC 100019180 2010

The Rights of Way Office
 Recreation and Heritage Department
 Mottisfont Court
 High Street
 Winchester
 SO23 8ZF