












DO NOT SCALE: CONTRACTOR TO CHECK ALL DIMENSIONS AND REPORT ANY OMISSIONS OR ERRORS

KEY:

-  BANKS
-  FENCE
-  GATE
-  HEDGE
-  MADE ROAD
-  UNMADE ROAD
-  OS DATA
-  SITE ENTRANCE; PROPOSED
-  SITE ENTRANCE VISIBILITY SPLAY
-  THREE AXLE TIPPER DIMENSIONS
-  TREE

PROPOSED ACCESS ROAD TO PUBLIC HIGHWAY TO BE SURFACED IN ACCORDANCE WITH HIGHWAY SPECIFICATION, REMAINDER TO BE SURFACED IN ACCORDANCE WITH AGREED SPECIFICATION.

NOTE:

1. SITE SURVEYED USING TRIMBLE S6 OPTICAL AND R8 GPS EQUIPMENT
2. SITE ORIENTATED TO OS GRID AND DATUM USING ACTIVE STATION RINEX DATA
3. ADDITIONAL SURVEY INFORMATION AVAILABLE WITHIN ELECTRONIC DRAWING STRUCTURE
4. SITE ACCESS AND PASSING BAYS INDICATIVE ONLY. DETAILED DESIGN TO BE AGREED

REV	DESCRIPTION	BY	CHK	APP	DATE
-----	-------------	----	-----	-----	------

LANDACRE

EMPRESS HOUSE
12 EMPRESS ROAD
LYNDHURST, HAMPSHIRE
SO43 7AE

TEL: +44 (0)23 8028 3226
FAX: +44 (0)23 8028 2623
e-mail: enviro.lyndhurst@wyg.com



Project:

**CHURCH COPSE
DURLEY**

Drawing Title:

SITE-ENTRANCE; PROPOSED

Scale @ A3	Drawn	Date	Checked	Date	Approved	Date
1:500	RWH	27-06-11	DJE	27-06-11		
Project No.	Office	Type	Drawing No.	Revision		
A067822	3846	ENV	A067822/DES/02			