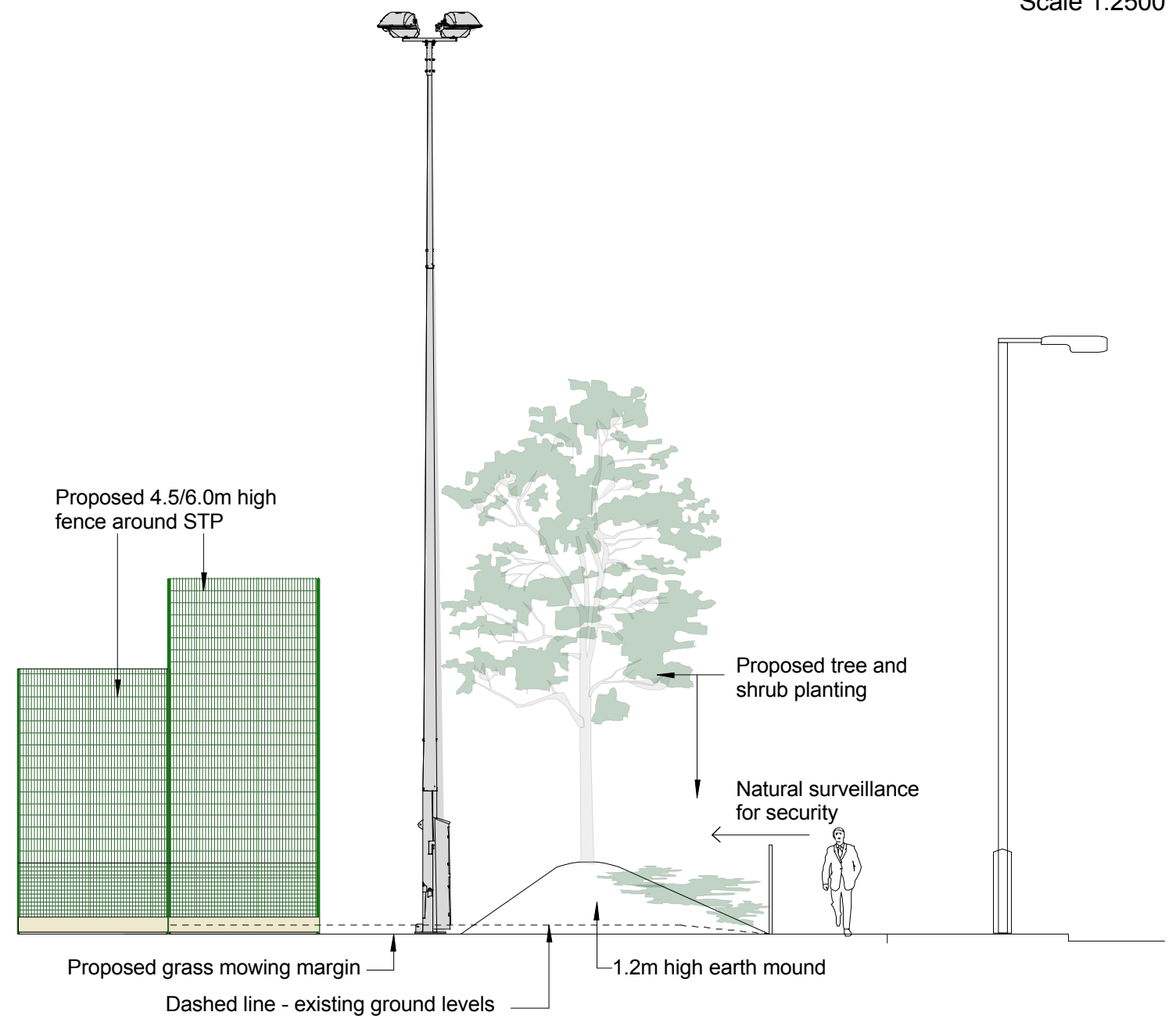


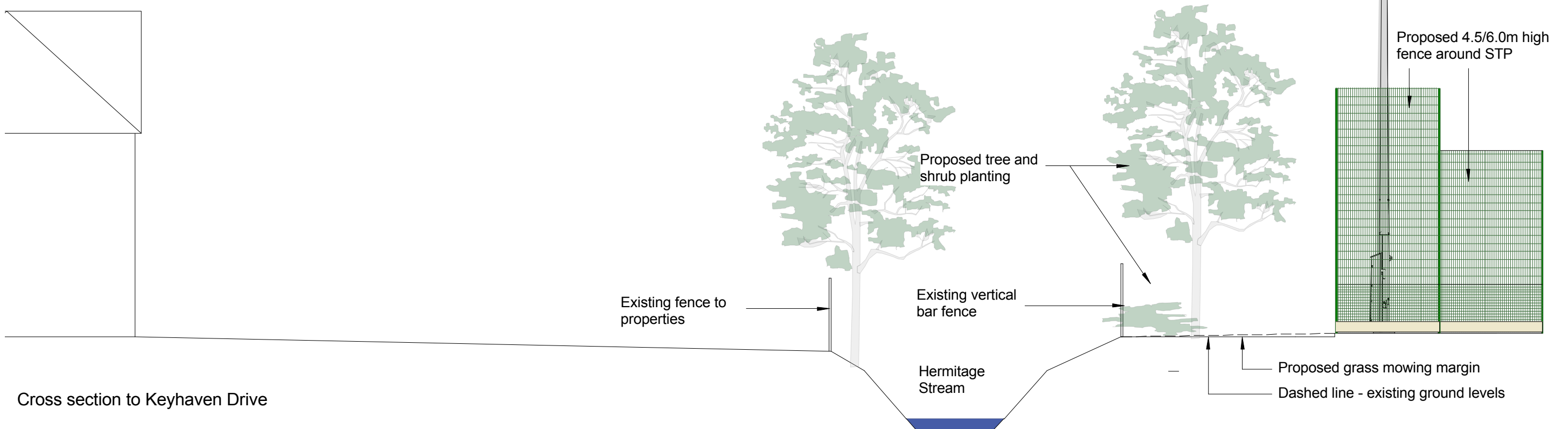
Overall Site plan  
Scale 1:2500



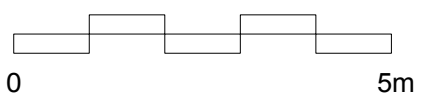
Image of a floodlit pitch demonstrating how the light is directed onto the playing surface whilst avoiding light spill and pollution.



Typical cross section along Middle Park Way



Cross section to Keyhaven Drive



planning

PROJECT <b>Park Community School,          Middle Park Way          Havant</b>				SHEET CONTENTS <b>Proposed Synthetic Turf Pitch          Sections</b>		
SCALE 1:100 @ A2 1:200 @ A4	DATE 17/04/13	DRAWN. ARCTMR	CHKD.	DRAWING No. <b>P10178-L-107</b>	REVISION <b>A</b>	
				FILE REF. CAD2/P10178 ParkSTP		