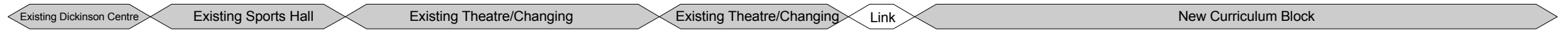


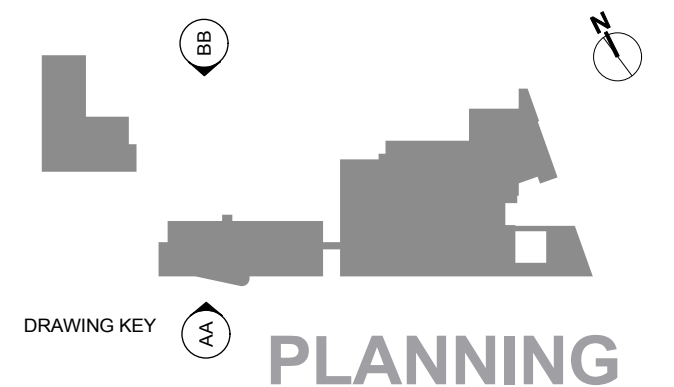
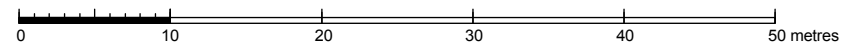
Section/Elevation AA - South Elevation



Section/Elevation BB - North Elevation

KEY

- Brick
- Timber
- ① Existing Elevation
- ② Power Coated Steel
- ③ Powder Coated Aluminum Frames
- ④ Glazing
- ⑤ Spandel Panel
- ⑥ Glazed Stair Core
- ⑦ Ventilation Shaft Terminous
- ⑧ Year 7 'Purposeful' Terrace
- ⑨ Brise Soleil
- ⑩ Canopy



HCC Property Services,
Three Minsters House,
76 High Street, Winchester SO23 8UL.
tel: (01962) 847801

Notes	
<p>1 This drawing is © copyright Hampshire County Council 2009. No unauthorised reproduction permitted. All rights reserved.</p> <p>2 No dimensions are to be scaled from this drawing</p>	<p>3 This map is reproduced from Ordnance Survey material with the permission of Ordnance Survey on behalf of the controller of Her Majesty's Stationery Office © Crown Copyright. Unauthorised reproduction infringes Crown Copyright and may lead to prosecution or civil proceedings. (100019180), (2009)</p>

rev	description	date	by
P1	ISSUED FOR PLANNING	FEB 12	

PROJECT				SHEET CONTENTS	
Park Community School				Proposed South and North elevations	
Middle Park Way					
Havant				Property Services	
SCALE	DATE	DRAWN.	CHKD.	DRAWING No.	REVISION
1:250 @ A1	Dec 2011	ARCTRU	---	P9000-305	P1
1:500 @ A3				FILE REF. CAD2/CS/PQRS/Park/P9000 Masterplan/300	