




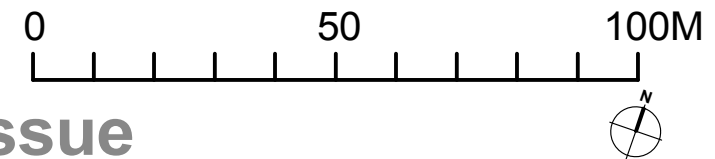


-  New Entrance Gate
-  Existing Entrance Gate

-  School Site Boundary 31058 M2
-  Development Area 9610 M2
-  Hants Highways Adopted Land



Planning Issue



Property, Business and Regulatory Services,
Three Minsters House,
76 High Street, Winchester SO23 8UL.
tel: (01962) 847801

Notes	
1 This drawing is © copyright Hampshire County Council 2008. No unauthorised reproduction permitted. All rights reserved.	3 This map is reproduced from Ordnance Survey material with the permission of Ordnance Survey on behalf of the controller of Her Majesty's Stationery Office © Crown Copyright. Unauthorised reproduction infringes Crown Copyright and may lead to prosecution or civil proceedings. LA076651, 2008
2 No dimensions are to be scaled from this drawing	

rev	description	date	by

PROJECT			SHEET CONTENTS	
Cupernham Infant and Junior School Expansion to 3FE			Site Location and Access Plan	
SCALE as bar @ A1 1:1250 @ A3	DATE 02/2011	DRAWN. ARCEPT	DRAWING No. P9194-01	REVISION
			FILE REF. Cupernham plans.vwx	