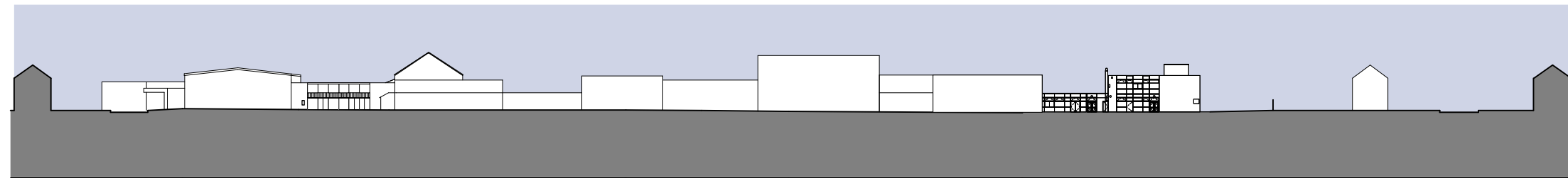

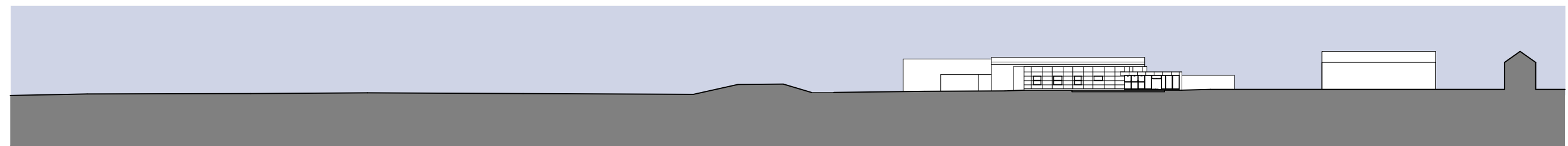


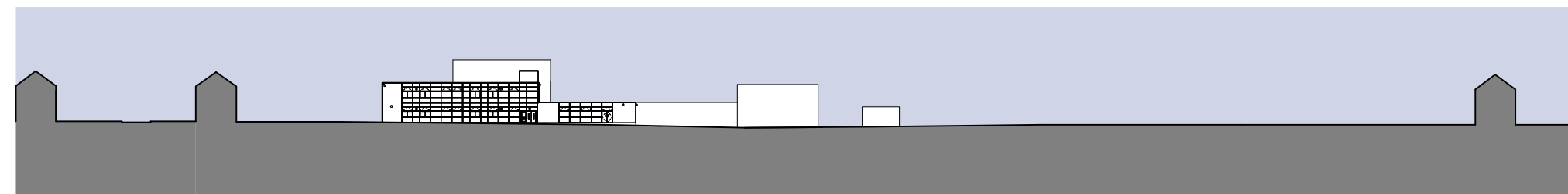
Section/Elevation AA - South Elevation



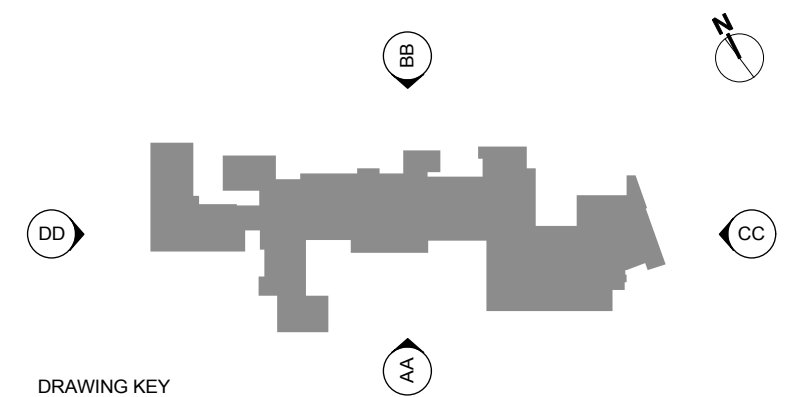
Section/Elevation BB - North Elevation



Section/Elevation CC - East Elevation



Section/Elevation DD - West Elevation



PLANNING



HCC Property Services,
Three Minsters House,
76 High Street, Winchester SO23 8UL.
tel: (01962) 847801

Notes	
1 This drawing is © copyright Hampshire County Council 2009. No unauthorised reproduction permitted. All rights reserved.	3 This map is reproduced from Ordnance Survey material with the permission of Ordnance Survey on behalf of the controller of Her Majesty's Stationery Office © Crown Copyright. Unauthorised reproduction infringes Crown Copyright and may lead to prosecution or civil proceedings. (100019180), (2009)
2 No dimensions are to be scaled from this drawing	

rev	description	date	by
A	ISSUED FOR PLANNING	FEB 12	

PROJECT				SHEET CONTENTS	
Park Community School Middle Park Way Havant				Existing elevations	
SCALE @ A1 1:1000 @ A3				DATE Dec 2011	DRAWN. ARCTRU
DRAWING No. P9000-300				CHKD. ---	FILE REF. CAD2/CS/PQRS/Park/P9000 Masterplan/300
Property Services					REVISION P1

