

Item 6 Table 1a Under £50,000 Minor Capital Works Programme - Hart

**Under £50,000 Minor Capital Works
Rolling Programme - Hart**

Scheme	Budget £k (2011/12 estimated)	White Paper Objectives				Strategy Area Aim/Targets				Scheme Hierarchy				Implementation			County/District Member Support	Justification#					
		Is it improving				Is it helping				Level(s) of Importance				Is it									
Type of works		Integration of Public Trans	Economy	Accessibility	Safety	Environment	Total 1	Public Transport Operators	Cyclists	Manage Demand	Pedestrians	Mobility Impaired	Total 2	Strategic	County	Area Strategy			Local Plan	Total 3	Deliverable in Financial Year	Total 4	Total 1-2-3-4
Scheme Name																							
1 C8 Redfields Ln - widening of existing footway near St Nicholas' School. Pem 1337602	37	X	X	X	X	4			X	X	X	3					0	X	X	2	9	Yes	Existing h'way boundary gives no room to widen narrow footway. Small 09/10 MCW work but local demand for widening into private land. Land owner identified and has indicated via meeting with land agent he would dedicate narrow strip of land for widening the footway with just accommodation costs to be met. Estimated Cost £30K plus Legal Fees of Estimated cost £7K

Item 6 Table 1a Under £50,000 Minor Capital Works Programme - Hart

Scheme	Budget £k (2011/12 estimated)	White Paper Objectives				Strategy Area Aim/Targets				Scheme Hierarchy				Implementation			County/District Member Support	Justification#				
		Is it improving				Is it helping				Level(s) of Importance				Is it								
		Integration of Public Trans	Economy	Accessibility	Safety	Environment	Total 1	Public Transport Operators	Cyclists	Manage Demand	Pedestrians	Mobility Impaired	Total 2	Strategic	County	Area Strategy			Local Plan	Total 3	Deliverable in Financial Year of Added Value	Total 4
2= <u>Crookham Road, Fleet.</u> Between Glen Road and Leawood Road. Provide pedestrian refuge	7			X	X	X	3		X	X	X	3					0	X	1	7	Y e s	Supported by County Councillor Wheale. Site inspection revealed road width of not more than 7.5 metres.
2= <u>Crookham Road, Church Crookham.</u> Between Coxheath Road and Netherhouse Moor. Provide pedestrian refuge	8			X	X	X	3		X	X	X	3					0	X	1	7	Y e s	Supported by County Councillor Wheale. Site inspection revealed road width of 8.5 metres.
2= <u>Farm Drive, Ancells Farm, Fleet.</u> Provide bus laybys	30	X		X	X	X	4	X				3					0	?	?	7	?	Proposed by County Councillor Wheale. Estimated Cost approx £30K for couple of laybys subject to investigations. Extent of Public Highway to be determined as well as affect on Utility Apparatus.

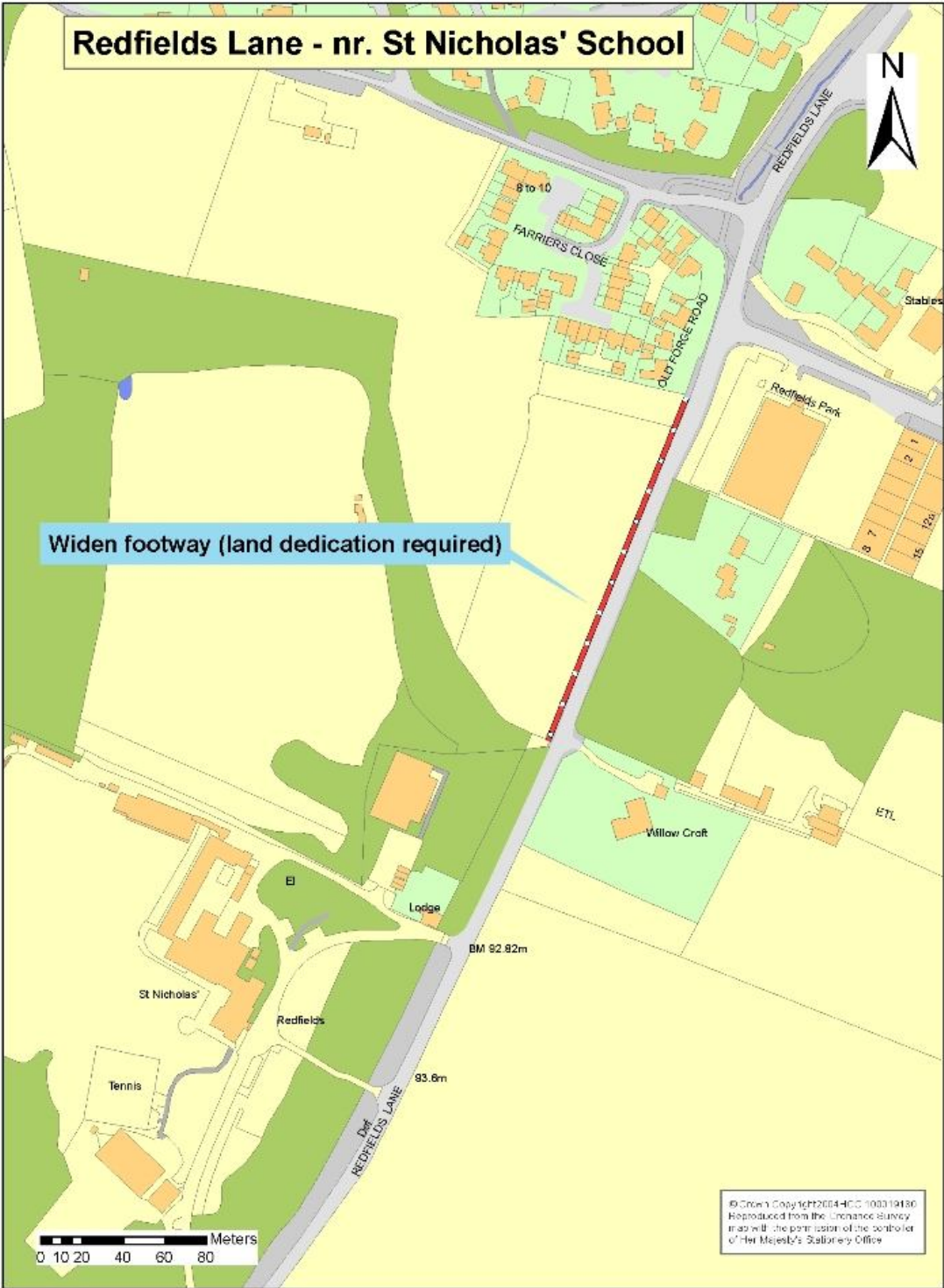
Item 6 Table 1a Under £50,000 Minor Capital Works Programme - Hart

	Scheme	Budget £k (2011/12 estimated)	White Paper Objectives				Strategy Area Aim/Targets				Scheme Hierarchy				Implementation			County/District Member Support	Justification#				
	Type of works		Is it improving				Is it helping				Level(s) of Importance				Is it								
	Scheme Name		Integration of Public Trans	Economy	Accessibility	Safety	Environment	Total 1	Public Transport Operators	Cyclists	Manage Demand	Pedestrians	Mobility Impaired	Total 2	Strategic	County	Area Strategy			Local Plan	Total 3	Deliverable in Financial Year of Added Value	Total 4
2=	Plough Rd, Yateley - new footway link past shopping parade to local shops	35	X	X	X	X	4		X	X	X	3						0	?	0	7	Yes	May be land issues preventing continuous route. Likely to require specialist feasibility work. May be better to assess feasibility with land owners during 2011/12?
2=	The Street, Long Sutton - new f'way link from village pond to Wood Hill Lane	10		X	X	X	2		X	X	X	3						0	X	1	7		Long Sutton Parish Council request. Cancelled 2010/11 due to Capital budget reduction & no identification of match funding from Parish Council
7=	Cricket Hill Service Road - narrowing of entrance	3			X	X	2		X	X	X	3						0	X	1	6	Yes	Narrowing of access to slow entrance speeds.

Item 6 Table 1a Under £50,000 Minor Capital Works Programme - Hart

Scheme	Budget £k (2011/12 estimated)	White Paper Objectives					Strategy Area Aim/Targets					Scheme Hierarchy			Implementation			County/District Member Support	Justification#					
Type of works		Is it improving					Is it helping					Level(s) of Importance			Is it									
Scheme Name		Integration of Public Trans	Economy	Accessibility	Safety	Environment	Total 1	Public Transport Operators	Cyclists	Manage Demand	Pedestrians	Mobility Impaired	Total 2	Strategic	County	Area Strategy	Local Plan			Total 3	Deliverable in Financial Year of Added Value	Total 4	Total 1-2-3-4	
<u>Elvetham Road, Fleet.</u> At base of footbridge from Elvetham Heath. Provide pedestrian refuge local to the junction with Church Road.	7		X	X		2			X	X	X	3						0	X	?	1	6	Y e s	Supported by County Councillor Wheale. Regrettably proximity of vehicle accesses and available carriageway width will prohibit the construction of a Pedestrian Refuge here. Highway land is extremely limited. Included on table at request of Cllr Wheale
<u>Quebec Gardens, Hawley</u> - Parking provision	25		X	X	X	3			X	X		2						0	X		1	6	Y e s	Supported by District Council. No land issues.

7=



Item 6 Table 1a Under £50,000 Minor Capital Works Programme - Hart
Redfields Lane







Crookham Rd., Fleet





Crookham Rd, Fleet

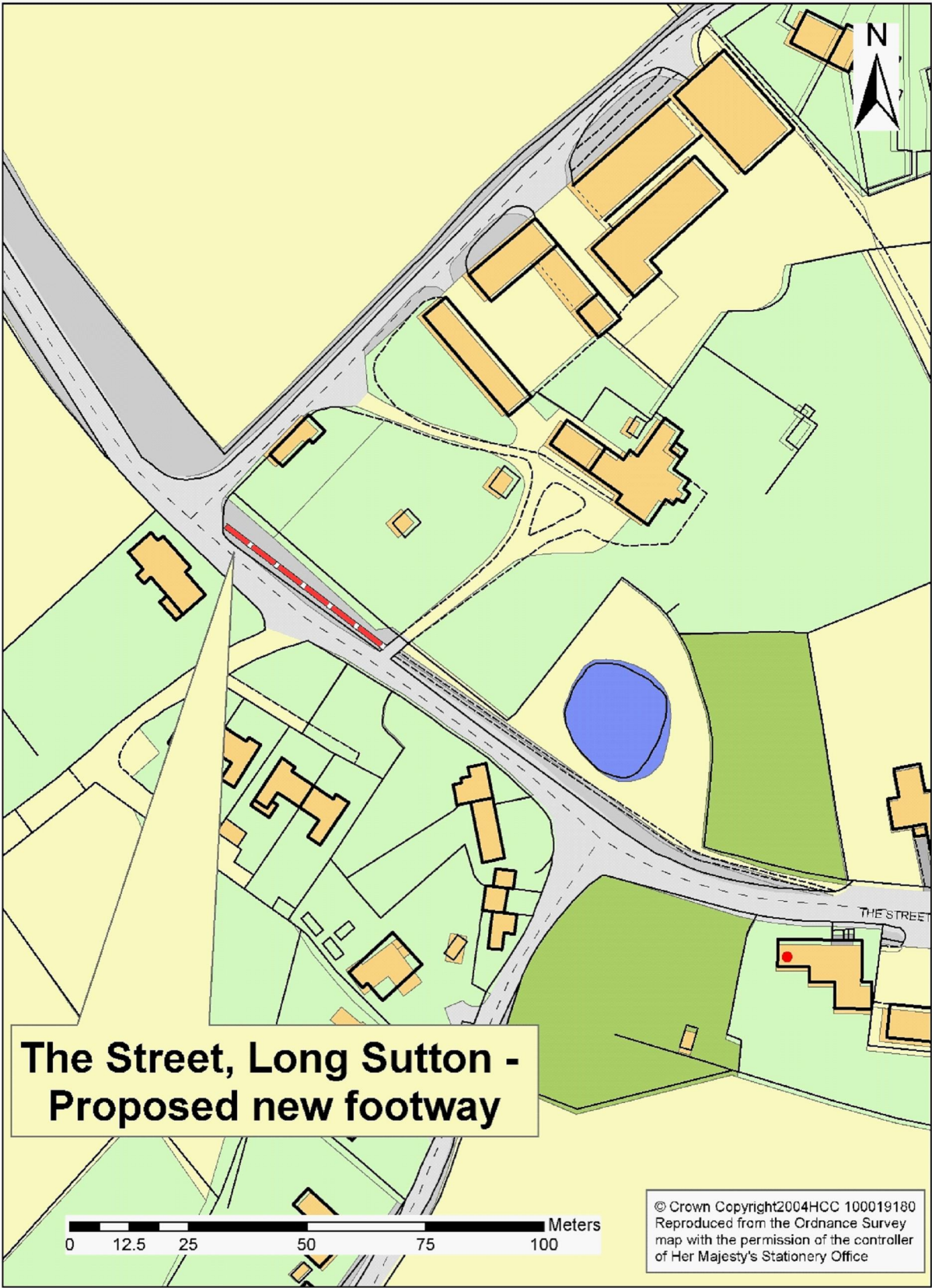
Item 6 Table 1a Under £50,000 Minor Capital Works Programme - Hart Farm Drive, Ancells Farm





Plough Rd, Yateley





Item 6 Table 1a Under £50,000 Minor Capital Works Programme - Hart



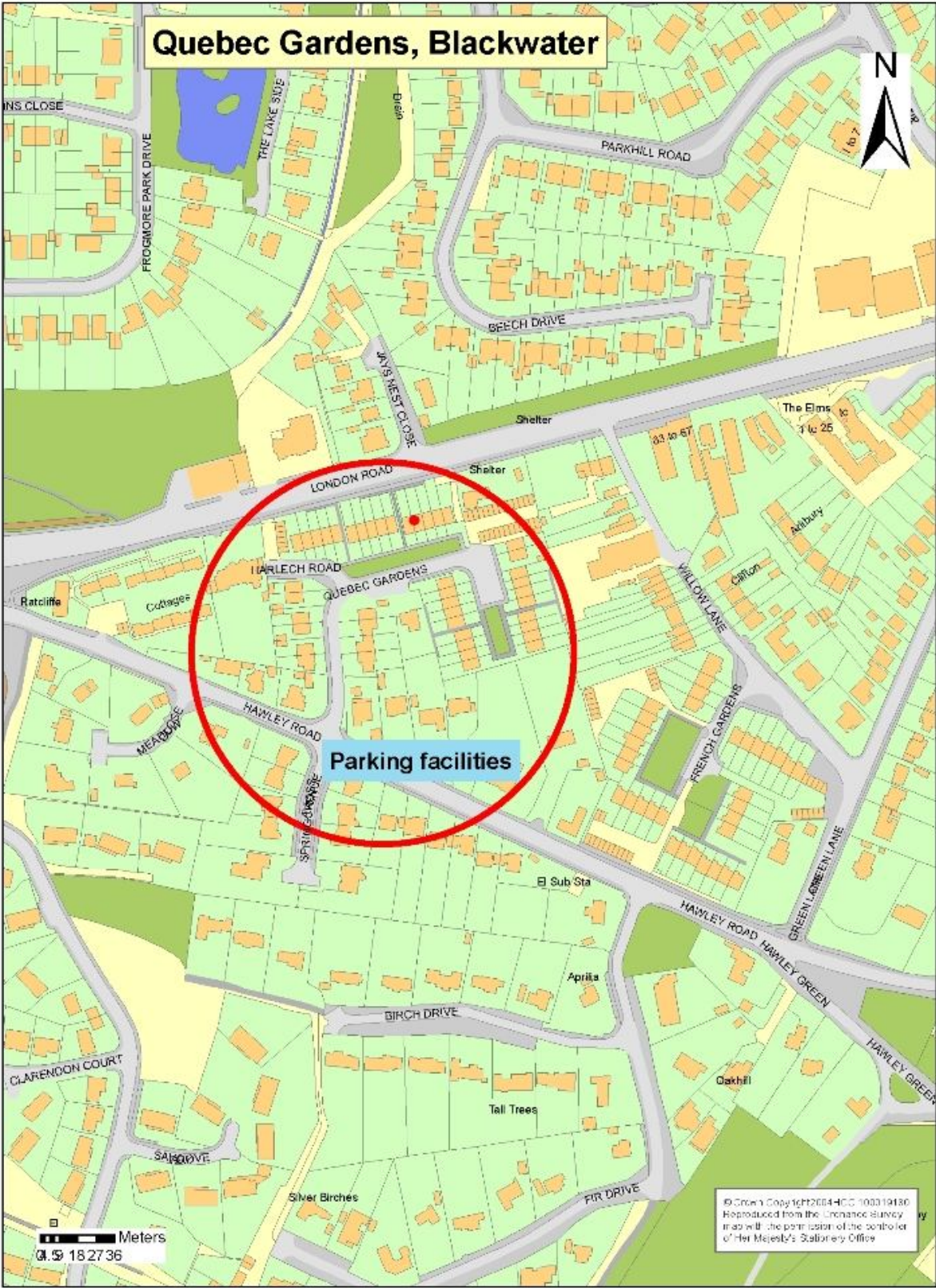
Extend footway







Cricket Hill Lane, Yateley



Item 6 Table 1a Under £50,000 Minor Capital Works Programme - Hart
Quebec Gardens, Blackwater

