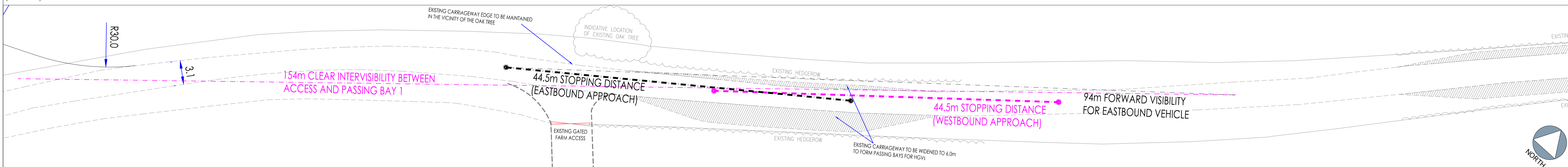
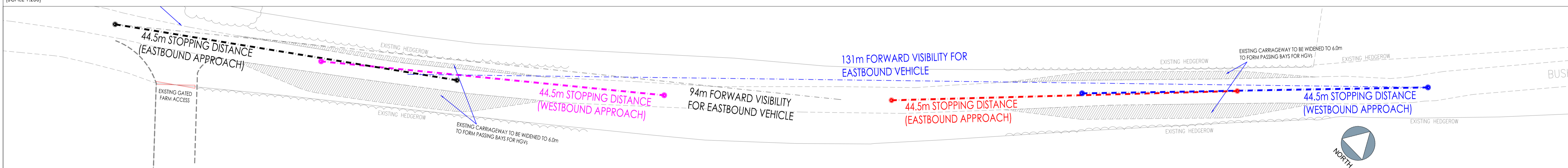


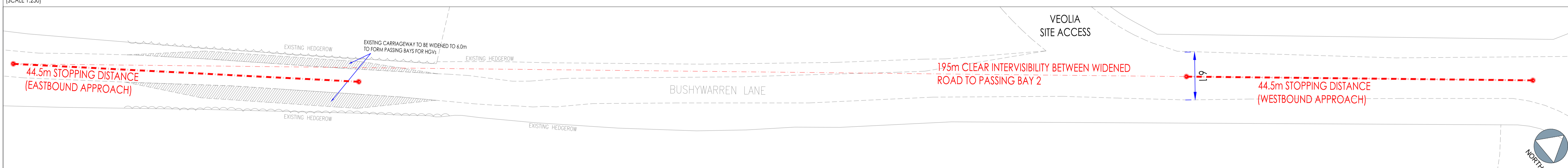
INTERVISIBILITY & FORWARD VISIBILITY LOCATIONS
(SCALE 1:500)



INSET 1
(SCALE 1:250)



INSET 2
(SCALE 1:250)



INSET 3
(SCALE 1:250)

NOTES

1. THIS DRAWING IS INTENDED TO BE VIEWED IN COMBINATION WITH ALL RELEVANT ARCHITECTS, ENGINEERS, SERVICES AND SPECIALIST DRAWINGS AND SPECIFICATION.
2. ANY VARIATIONS OR DISCREPANCIES BETWEEN THESE DRAWINGS IN TERMS OF DIMENSIONS OR DETAILS SHOULD BE DRAWN TO THE ATTENTION OF THE ARCHITECT AND/OR THE ENGINEER IN WRITING FOR CLARIFICATION.
3. ALL DIMENSIONS AND LEVELS ARE IN METRES. DO NOT SCALE THIS DRAWING, PRINT, PLOT OR DISK.
4. THIS DRAWING IS THE COPYRIGHT OF THE CONSULTANTS AND MUST NOT BE REPRODUCED/USED WITHOUT THEIR GIVEN PERMISSION.
5. DESIGN SPEED FOR BUSHYWARREN LANE IS 30mph FOR HGVS (ALTHOUGH LIKELY TO TRAVEL SLOWER IN PRACTICE). RESULTANT SSD REQUIRED IS 44.5m BASED ON MIS SSD FORMULA FOR HGV DECELERATION RATES.

PRELIMINARY ISSUE MS P1 29.06.12

Paul Basham Associates Ltd
Capstan House, 1st Floor
High Street, Hamble,
Southampton, SO31 4HA
T +44 (0) 23 8045 8893
F +44 (0) 23 8045 2425
E info@paulbashamassociates.com
W www.paulbashamassociates.com

Project Name
**BUSHYWARREN LANE
HERRIARD**

Title
**PASSING BAY, FORWARD VISIBILITY
& STOPPING DISTANCE**

Project Phase
PRELIMINARY

Checked By	Checked Date	Drawn By	Drawn Date
MS	28.06.12	GH	28.06.12

Scale
AS SHOWN (AT A1 SIZE)

Drawing No. 020.0062.102 Revision P1