
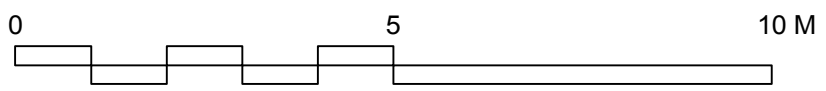



North Elevation



West Elevation



Property, Business and Regulatory Services,
Three Minsters House,
76 High Street, Winchester SO23 8UL.
tel: (01962) 847801

Notes	
1 This drawing is © copyright Hampshire County Council 2009. No unauthorised reproduction permitted. All rights reserved.	3 This map is reproduced from Ordnance Survey material with the permission of Ordnance Survey on behalf of the controller of Her Majesty's Stationary Office © Crown Copyright. Unauthorised reproduction infringes Crown Copyright and may lead to prosecution or civil proceedings. LA076651, 2009
2 No dimensions are to be scaled from this drawing	

rev	description	date	by

Planning

PROJECT Children's Centre Phase III Barton Stacey C E Primary School		SHEET CONTENTS GA Elevations Sheet 1		
SCALE 1:100 @ A1 @ A3	DATE Sept 2009	DRAWN. ARCnsa	DRAWING No. P8243-301	REVISION
FILE REF. P8236-302				