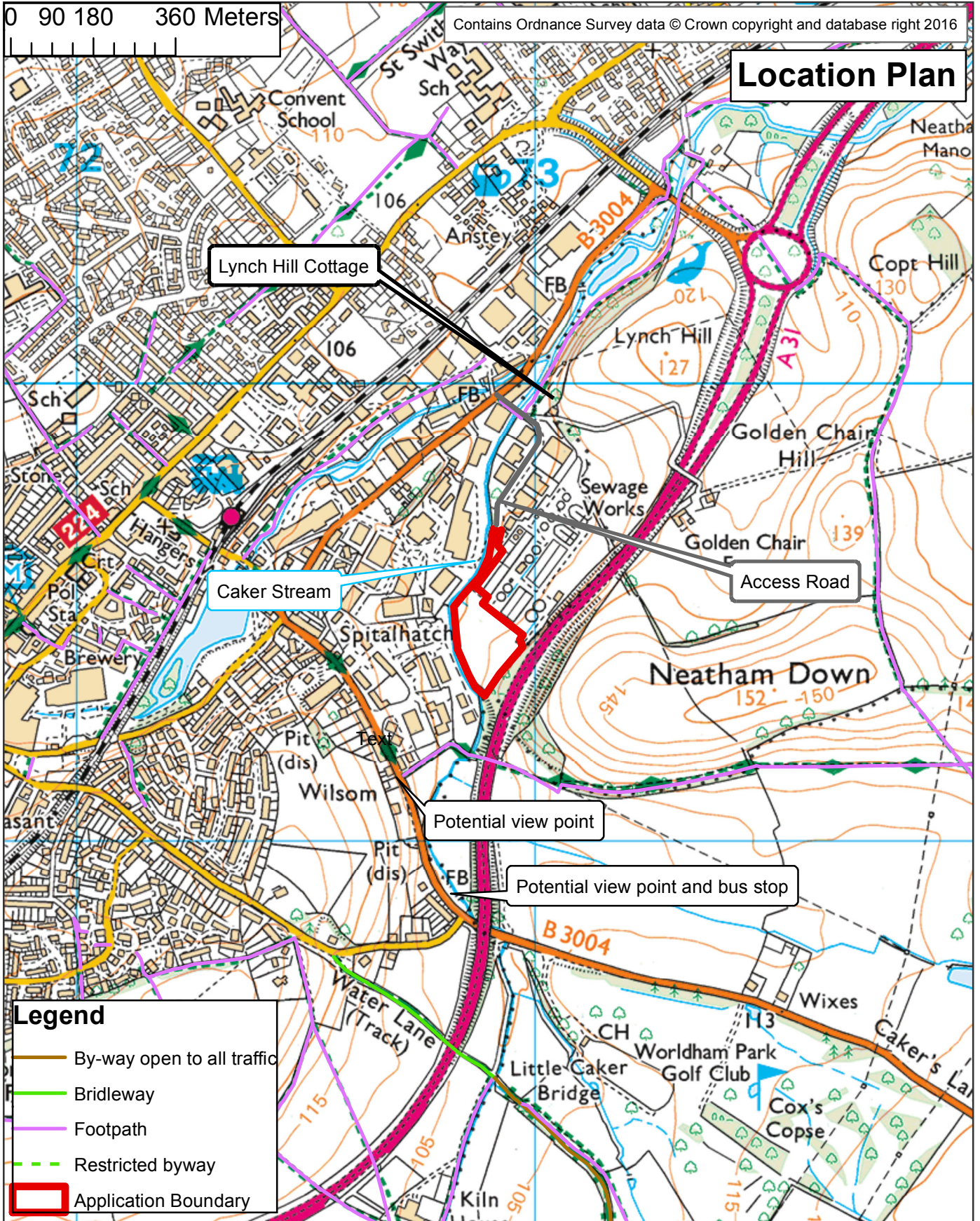







0 90 180 360 Meters

Contains Ordnance Survey data © Crown copyright and database right 2016

Location Plan



Legend

-  By-way open to all traffic
-  Bridleway
-  Footpath
-  Restricted byway
-  Application Boundary

Drawn by: Strategic Planning



REGULATORY COMMITTEE

21 September 2016

Scale: 1:8,000

Variation of conditions 3 (site layout) and 18 (to allow storage of wood) of planning permission 51471/002 at Hutchings & Carter Yard, Waterbrook Road, Alton GU34 2UF

APPLICATION NUMBER: 5147/003
SITE REFERENCE: EH156



Hampshire
 County Council

Economy, Transport and Environment