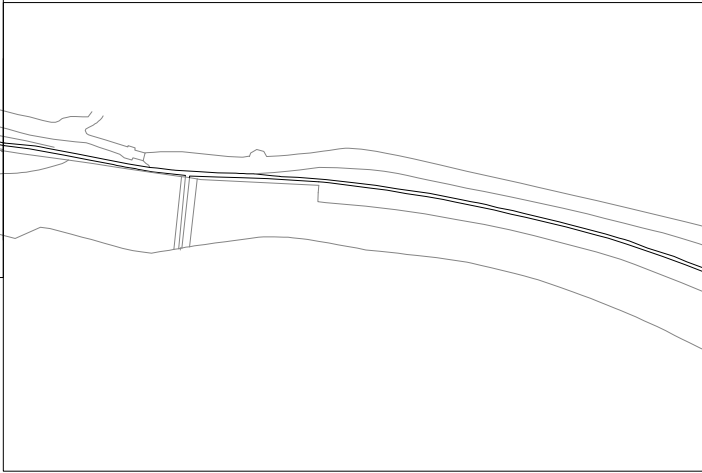
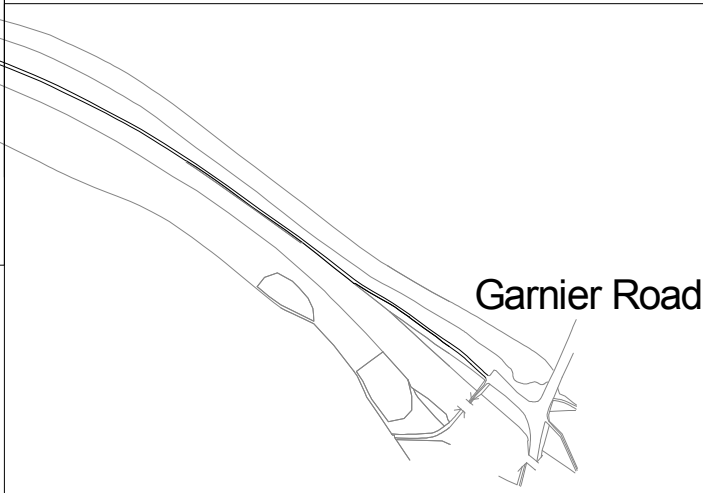


Five Bridges Lane

Drawing No. 509-51



Drawing No. 509-52

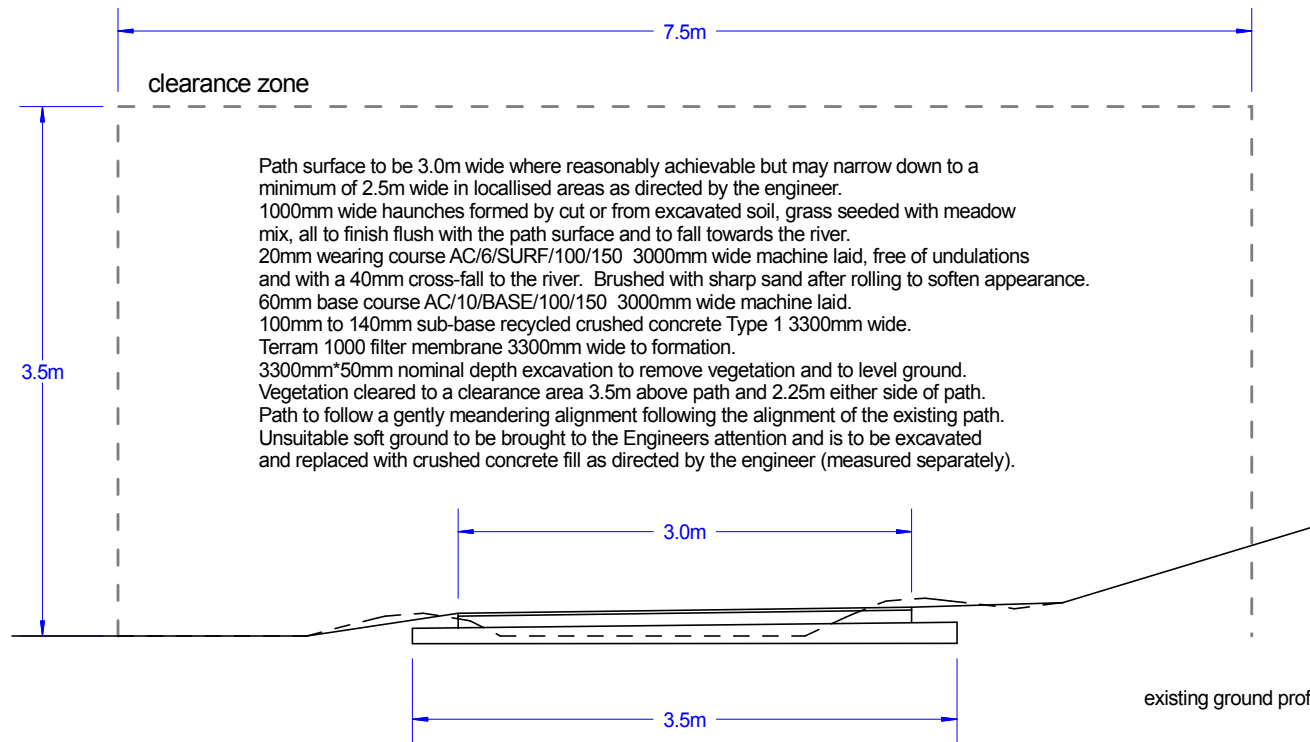


Garnier Road

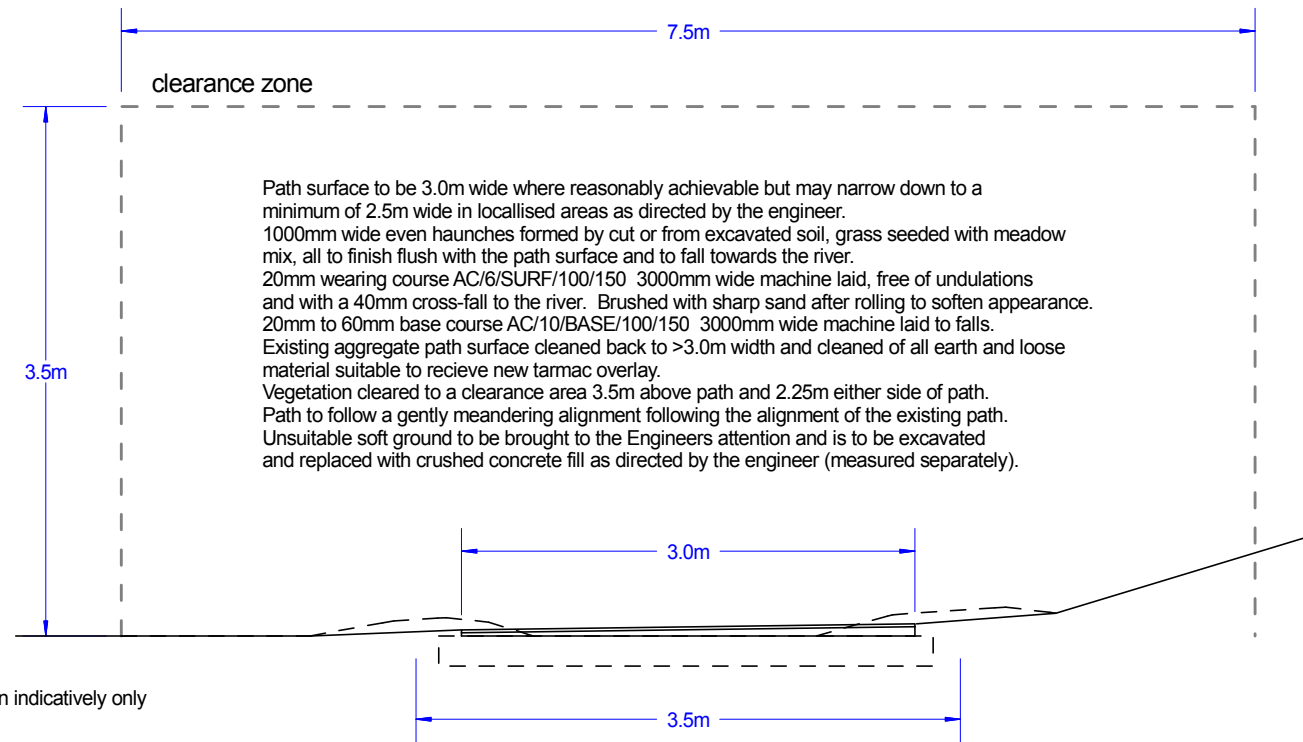
Drawing No. 509-53

Construction Notes:

All work is to be undertaken in accordance with the recommendations of the ecological reports, including tree survey and doornice survey which will be made available to the contractor and incorporated into the contract.
 Clearance is to be undertaken to the clearance zones shown on the construction drawings (normally 7.5m wide * 3.5m high) to remove all trees, branches, scrub and undergrowth with the ground flail-mowed to the full clearance zone width.
 All works to retained specimen trees is to be undertaken by trained personnel.
 Brush wood and branches are to be chipped, with arisings spread over the site in suitable locations as directed by the Engineer.
 Cord wood is to be stacked in ecopiles over the site in suitable locations as directed by the Engineer.
 The alignment of the path is to meander to avoid specimen trees as directed on-site by the Engineer.
 Path gradients are to be as existing.
 Longitudinal surface tolerance to be +/- 5mm over a 3m straight edge and all surfaces are to be free-draining and not pond.
 Paths to be resurfaced to achieve a 40mm cross-fall towards the river throughout.
 Adjacent ground it to be graded to allow runoff and to avoid ponding with 1.0m wide grips excavated to drain all low points prone to ponding water..



Path Type "D"



Path Type "E"



2, Cathedral Square
Bristol BS1 5DD

Tender Issue

General Arrangement

Path: Five Bridges Road to
Garnier Road, Winchester

Digital Mapping Solutions from Dotted
Eyes. Crown Copyright 2005. All rights
reserved. Licence number 100019918
Registered Charity No. 326550 (England
and Wales) SC039263 (Scotland)

100m

Drawn: SB 26/03/12

1:5000 at A3

Rev	Description	Drawn	Date

509-50