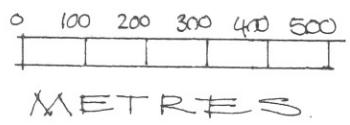


AH  
originator

- IMPORTANT**
- Do not scale from this drawing, use figured dimensions only. If in doubt ask Douglas Briggs Partnership (01243 576111 or architecture@douglasbriggspartnership.co.uk)
  - All dimensions must be checked on site prior to commencement of works and fabrication.
  - This drawing/document is to be read in conjunction with other consultants/suppliers information and the Architects contract drawings and specifications etc.
  - Any discrepancies between different pieces of information that have been supplied shall be notified immediately to Douglas Briggs Partnership.
  - Any departure from dimensions provided by DBP and the locations, positions or dimensions given in Planning and Building Control approvals shall be notified to Douglas Briggs Partnership prior to departure.
  - This design and copyright remains the property of Douglas Briggs Partnership LLP unless expressly released in writing by Douglas Briggs Partnership LLP.

checked



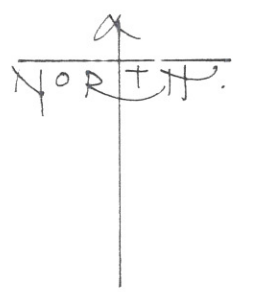
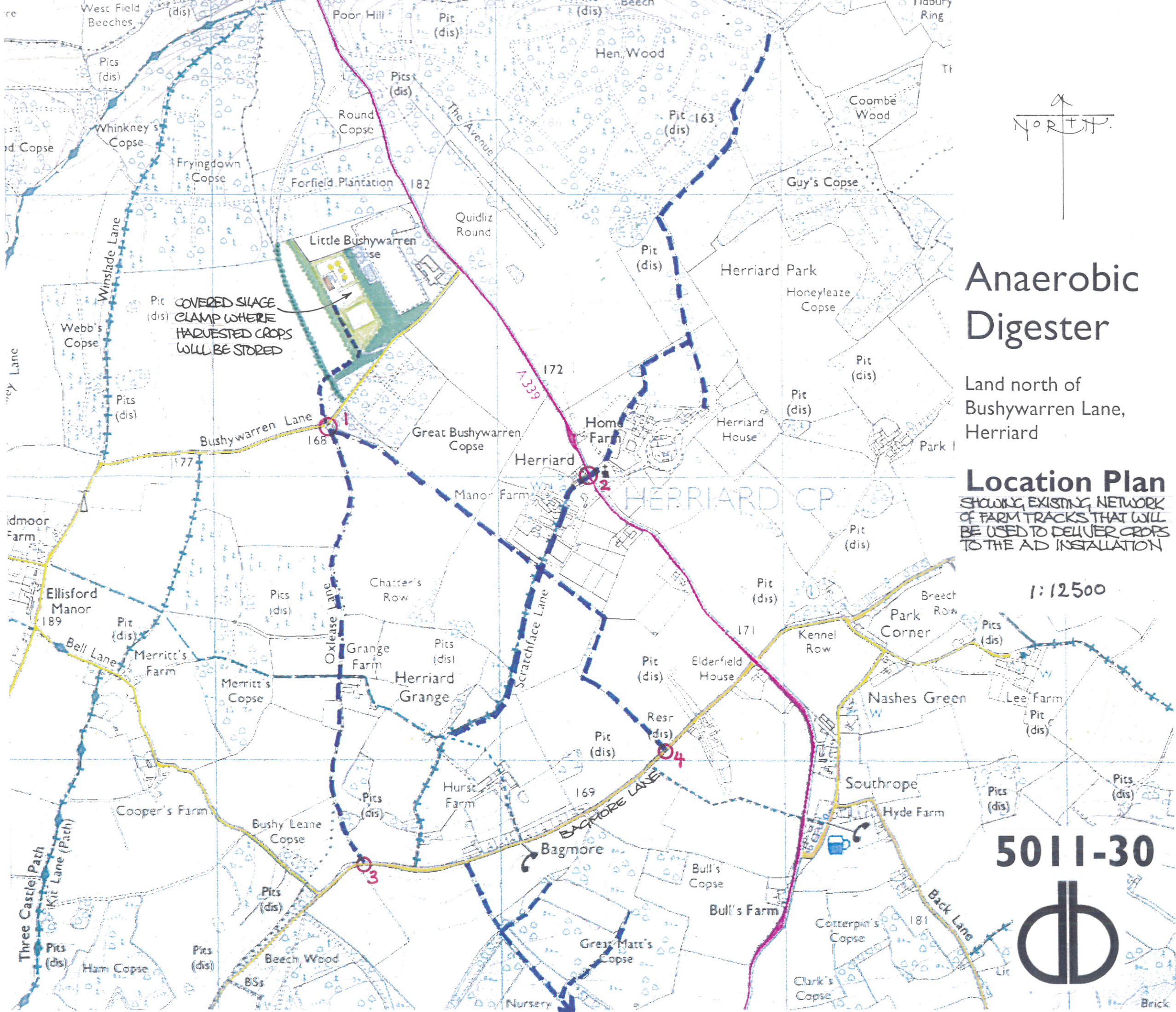
# KEY

- EXISTING FARM TRACK USED TO DELIVER CROPS TO THE A.D. INSTALLATION.
- CROSSING POINTS - WHERE HIGHWAYS BISECT EXISTING NETWORK OF FARM TRACKS.
- PROVIDES ACCESS TO FARMLAND SOUTH OF BUSHYWARREN LANE.
- PROVIDES ACCESS TO FARMLAND TO THE EAST OF A339.
- PROVIDES ACCESS TO FARMLAND TO THE SOUTH OF BAGMORE LANE.

**DOUGLAS BRIGGS PARTNERSHIP**

INTEGRATED ARCHITECTURE AND TOWN PLANNING

Douglas Briggs Partnership  
 Flint Barns  
 Ham Farm  
 Bosham  
 West Sussex PO18 8HT  
 T 01243 576611 F 01243 574816  
 Email ideas@douglasbriggspartnership.co.uk  
 Web www.douglasbriggspartnership.co.uk



# Anaerobic Digester

Land north of Bushywarren Lane, Herriard

**Location Plan**  
SHOWING EXISTING NETWORK OF FARM TRACKS THAT WILL BE USED TO DELIVER CROPS TO THE AD INSTALLATION

1:12500

**5011-30**

