







## LANGRISH

**Request for a  
Traffic Regulation Order on  
Byway Open to All Traffic No.14**

- |   |   |   |                                  |
|---|---|---|----------------------------------|
|  | Extent of proposed TRO restricting all motor vehicles |  | Public Footpath                  |
|  | Alternative route for motorcycles                     |  | Public Bridleway                 |
|  | Alternative route for all motor vehicles              |  | Public Byway Open to All Traffic |

**SCALE 1:20,000**  
**DRAWN VB**  
**DATE 03.05.2011**

Countryside Access Team  
Culture, Communities & Business Services  
Mottisfont Court  
High Street  
Winchester  
SO23 8ZF

This map is reproduced from Ordnance Survey material with the permission of Ordnance Survey on behalf of the Controller of Her Majesty's Stationery Office © Crown copyright. Unauthorised reproduction infringes Crown copyright and may lead to prosecution or civil proceedings.  
HCC 100019180 2011