





**KEY :**

-  Site Boundary
-  Other Company controlled Land



Revisions	

Based on the Ordnance Survey Digital Map Data with the permission of Her Majesty's Stationary Office, © Crown Copyright, Licence No. 100018131



Planning Department  
 CEMEX UK Operations Limited  
 CEMEX House, Coldharbour Lane  
 Thorpe, Egham, Surrey TW20 8TD  
 Telephone 01932 568833  
 Facsimile 01932 568933

Drawn By	Splaza	Company	CEMEX UK Operations Limited
Date	Oct. 2007	Site	EVERSLEY - Chandlers Farm
Scale(s)	1 : 10,000 @ A3	Project	SAND & GRAVEL EXTRACTION
Chkd		Title	LOCATION PLAN
Site Ref.		Drawing No.	P9 / 530 / 1A