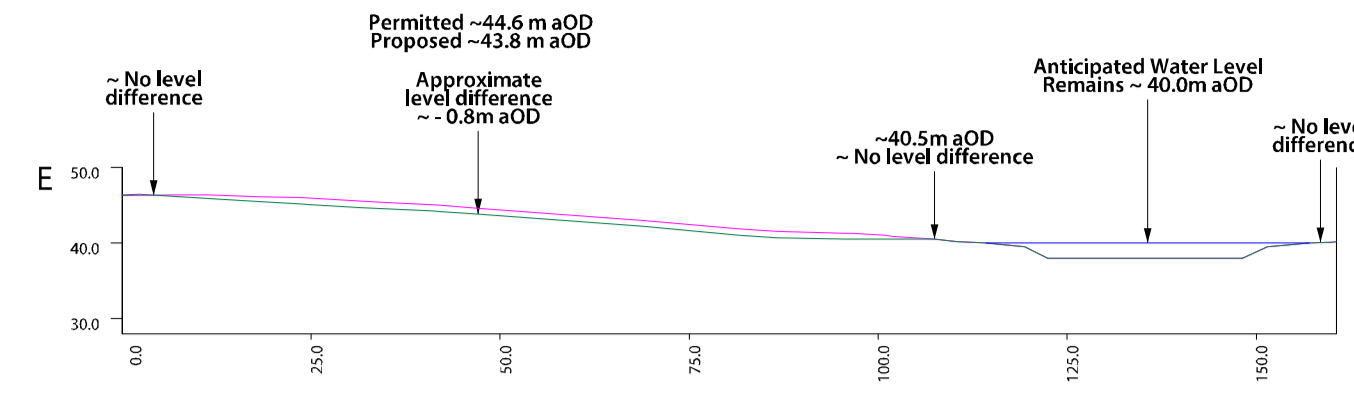
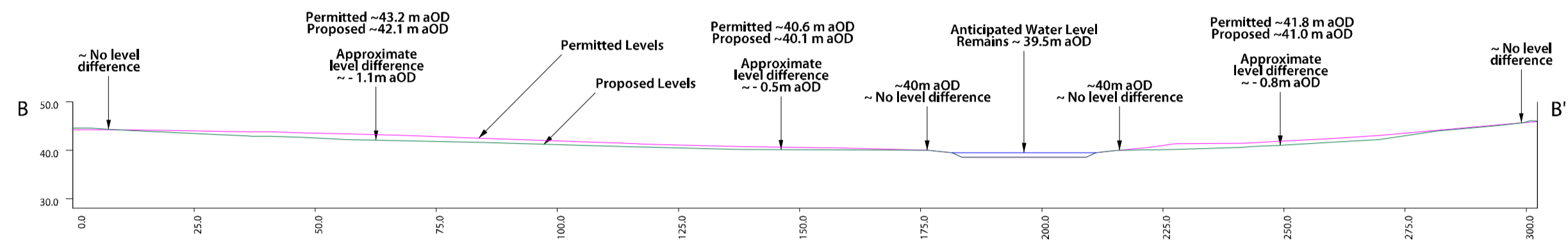


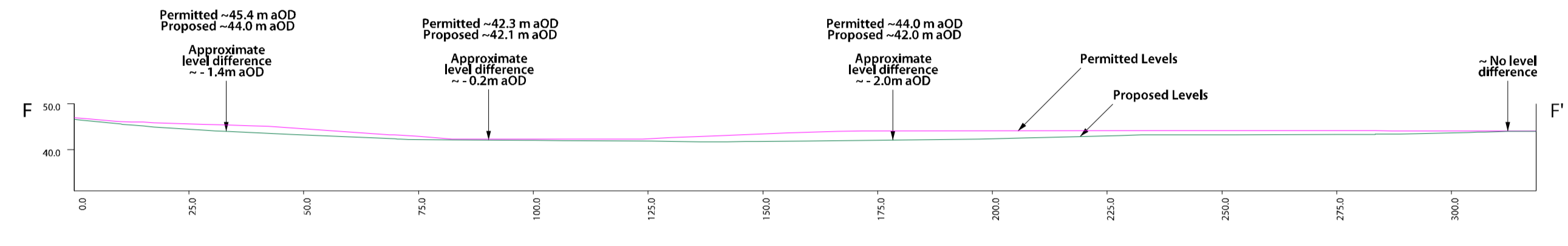
SECTION A



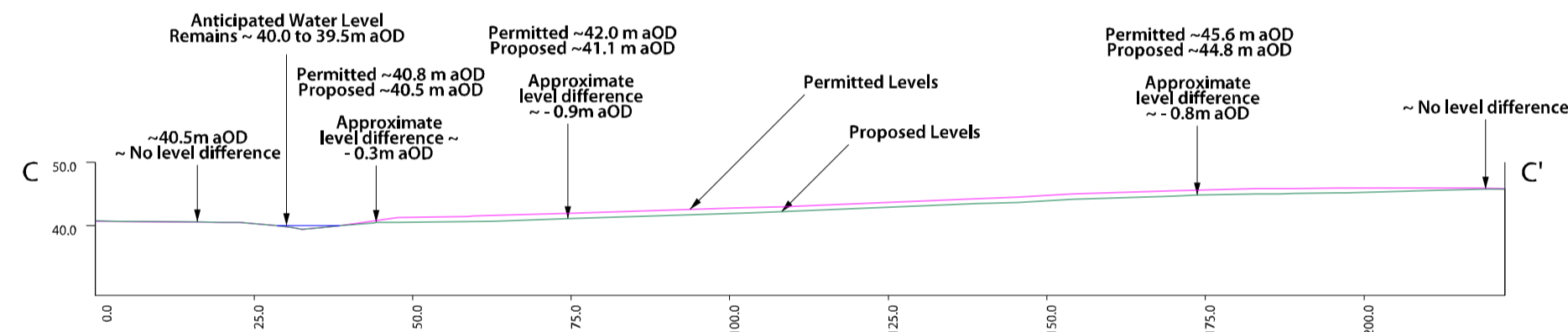
SECTION E



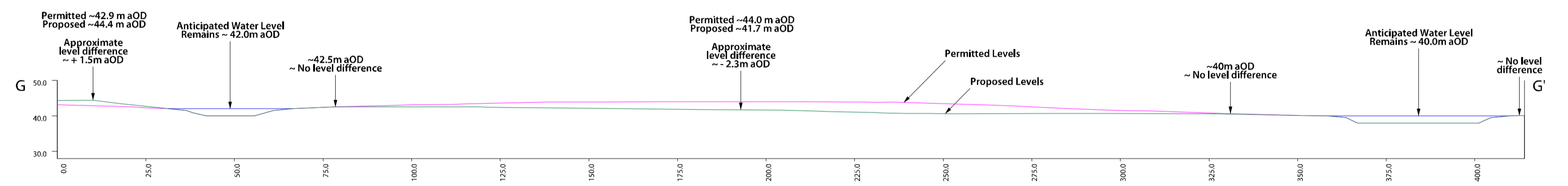
SECTION B



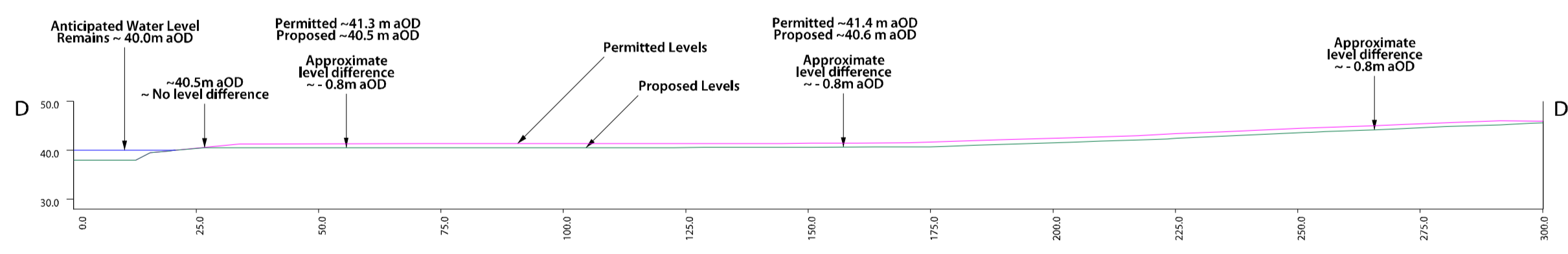
SECTION F



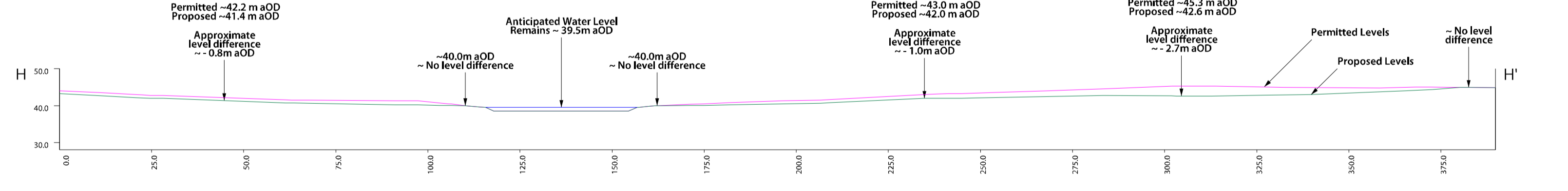
SECTION C



SECTION G



SECTION D



SECTION H

**Legend**

- Permitted Restoration
- Proposed Restoration
- Anticipated Water Level

*This plan illustrates 8No. Sections comparing the level difference between the Permitted Restoration levels/landform and the Proposed Restoration levels/landform*

Site Name:  
Blashford Quarry - Nea Farm

Drawing Name:  
Restoration Cross Sections  
comparing Permitted and Proposed

Drawn By: CAB / DB	Scale @ A1: 1:1,000
Date: Nov 2014	Drawing Number: B58/374 <small>(10, Feb - 10, 1170)</small>



This drawing is copyrighted - Call: 01634 248260 / Email: drawingoffice@lafargetarmac.com

