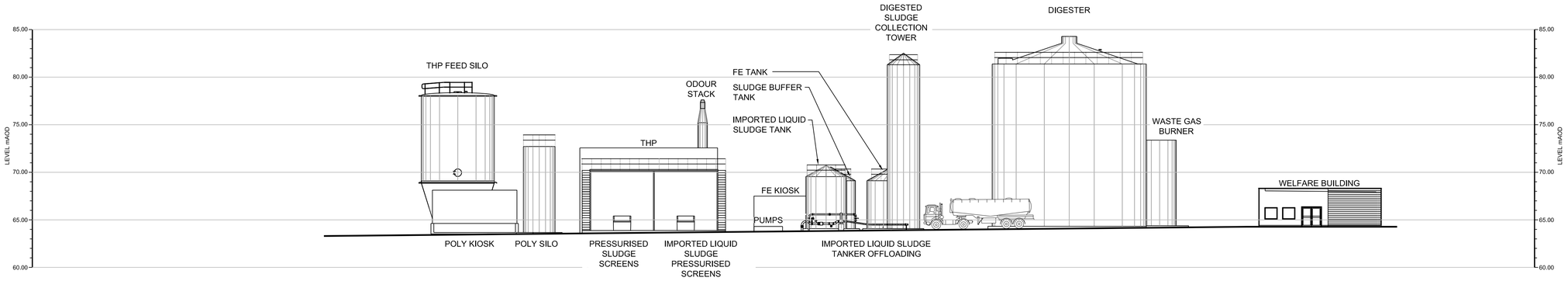

NORTH ELEVATION

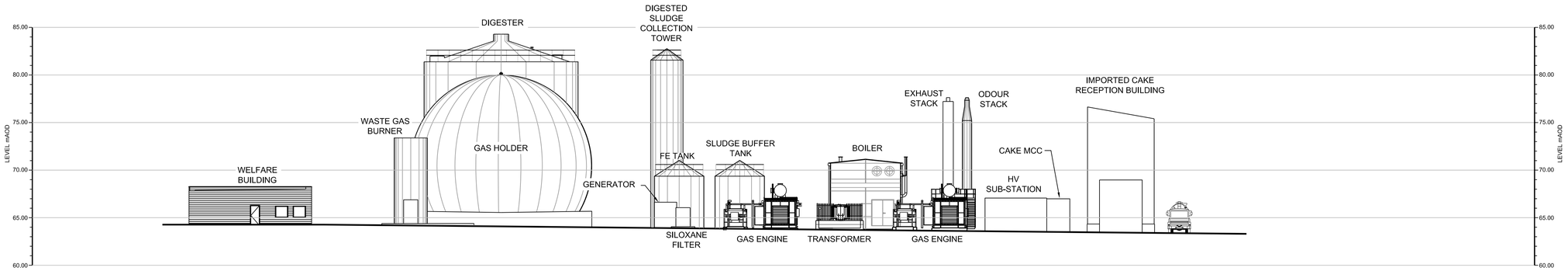

SOUTH ELEVATION

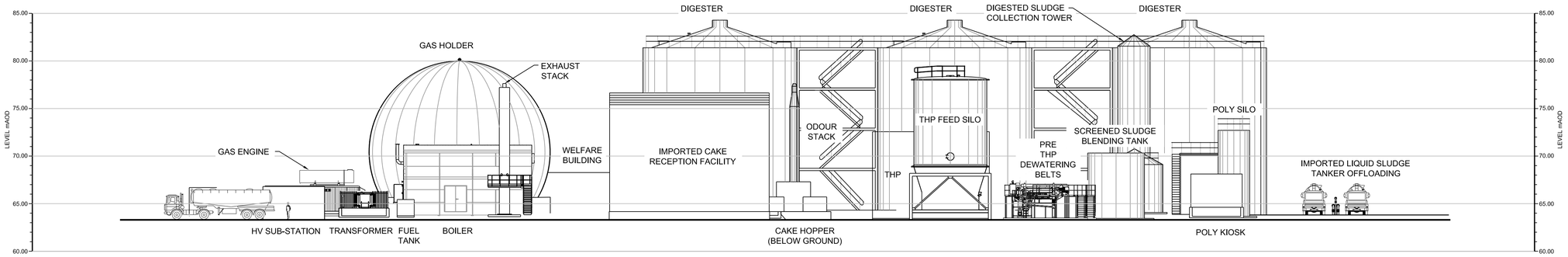

EAST ELEVATION

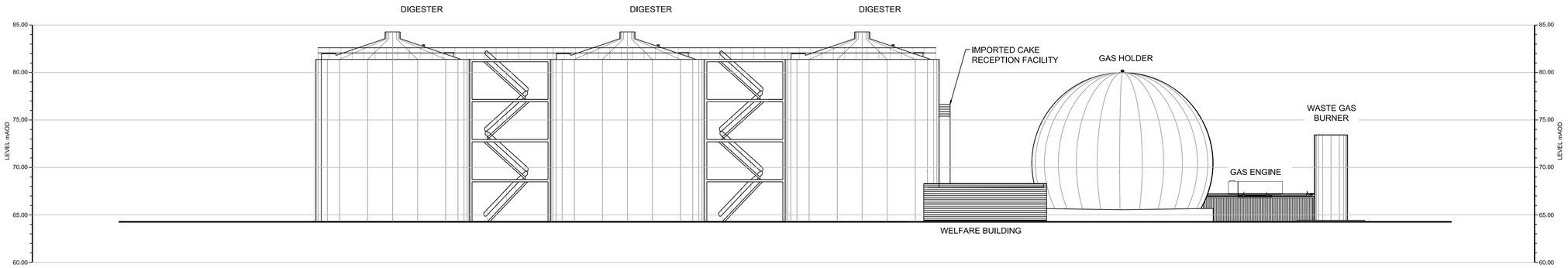

WEST ELEVATION

DO NOT SCALE - IF IN DOUBT ASK

eight2o

IMPERIUM
IMPERIAL WAY
READING
RG2 0TD

NOTES

1. ALL DIMENSIONS IN MILLIMETRES AND ALL LEVELS IN METRES UNLESS SHOWN OTHERWISE

REFERENCES

C725-A3-AB-00601 PLANNING APPLICATION - SITE LOCATION PLAN
C725-A3-AB-00602 PLANNING APPLICATION - SITE PLAN

SCALE 1 : 250

m10 0 10m

CURRENT VERSION INFORMATION

B. LOCATION OF WELFARE BUILDING, WASTE GAS BURNER, DIGESTED SLUDGE TOWER, GAS HOLDER, AND RETURN LIQUORS PUMPING STATION UPDATED.

Iss	Description	Dsgnr	Chkd	Appd	Date
B	FOR INFORMATION	CW	KG	DJW	19.08.15
A	FOR INFORMATION	MP	KG	DJW	01.05.15

Thames Water

Thames Water Utilities

Rose Kiln Court
Rose Kiln Lane, Reading RG2 0HP

Location Code:	OS Reference:	Security Reference:	Drawn By:
BASIS1ZZ	SU6755	UBR	MP

Project Group: WWNI
Sub Process:

Location / Town: BASINGSTOKE
Site Name: BASINGSTOKE STW

Project Name: BASINGSTOKE THP

Contract Name: BASINGSOKE THP

Drawing Title: PLANNING APPLICATION ELEVATIONS

Drawing No.:	Scale:	Sheet Size:	Rev:
C725-A3-AB-00603	1:250	A1	B

© Thames Water Utilities Ltd 2014

PLOTTED ON $$$$sytime$$$$$$$$$$ BY $$$USR$$$
LOCATION : $$$$$$$SITENAME$$$$$$ $$$$dgnspec$$$$$$$$$$