






KEY:

-  BANKS
-  FENCE
-  VEGETATION
-  BOUNDARY VEGETATION - PROPOSED
-  SURFACED YARD

NOTE:

1. SITE SURVEYED USING TRIMBLE S6 OPTICAL AND R8 GPS EQUIPMENT
2. SITE ORIENTATED TO OS GRID AND DATUM USING VRS
3. ADDITIONAL SURVEY INFORMATION AVAILABLE WITHIN ELECTRONIC DRAWING STRUCTURE
4. FOR BOUNDARY VEGETATION INFORMATION PLEASE REFER TO DRAWING A092809/LA01

C	SILO REMOVED	DJE	SA	SA	28-06-16
REV	DESCRIPTION	BY	CHK	APP	DATE

THE PAVILION, 1ST FLOOR
 BOTLEIGH GRANGE OFFICE CAMPUS
 HEDGE END, SOUTHAMPTON
 HAMPSHIRE
 SO30 2AF
 TEL: +44 (0)23 8202 2800
 FAX: +44 (0)23 8202 2889
 e-mail: waste.enquiries@wyg.com



Client: **PARSONS CONSTRUCTION**

Project: **KNOWLE LANE RECYCLING SITE**

Drawing Title: **SITE LAYOUT**

Office	Project No.	Drawing No.	Issue	Revision	Scale @
2811	A092809	LAY/01	F	C	A3
Drawn	Date:	Approved	Date:	© WYG Group Ltd.	
DJE	11/09/15	SA	11/09/15		

REPRODUCED FROM THE ORDINANCE SURVEY MAP WITH THE SANCTION OF THE CONTROLLER OF LAND INFORMATION. ALL RIGHTS RESERVED.