Horizontal Scale = 1:100,Vertical Scale = 1:100

Created On 16/05/14 at 15:11:27

Page 1 of 1

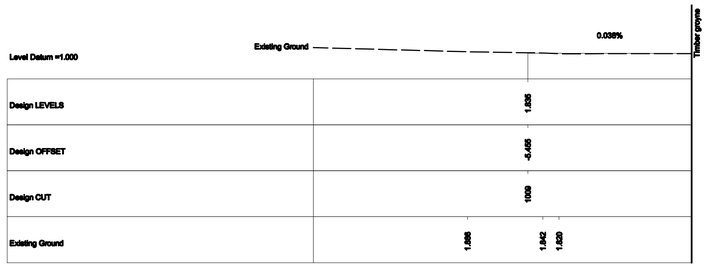

Chainage = 5.000

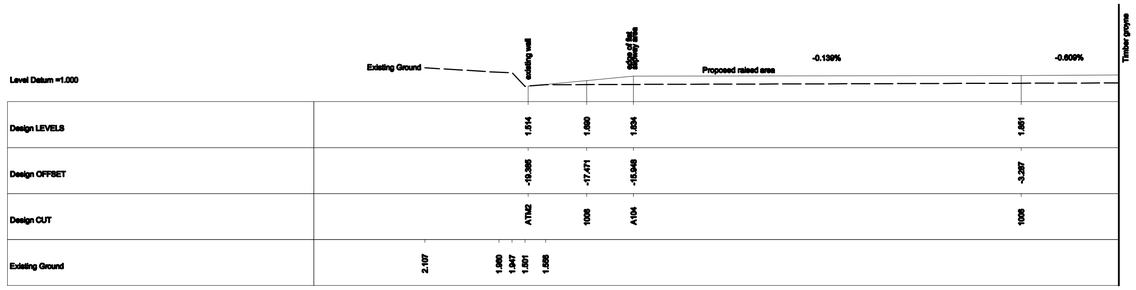

Chainage = 10.000

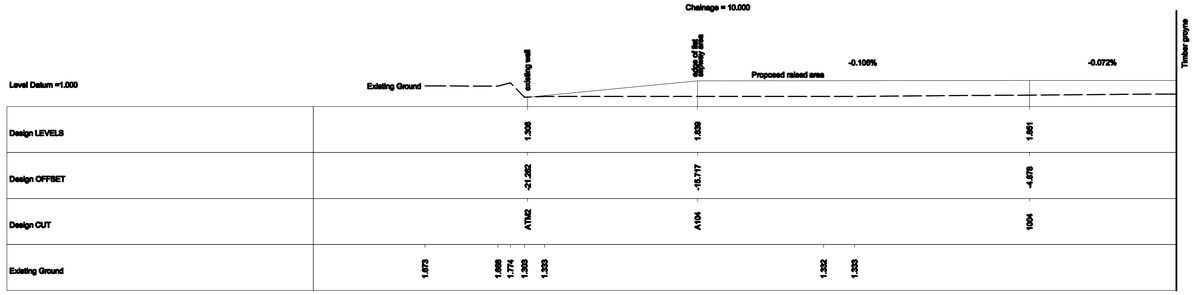

Chainage = 15.000

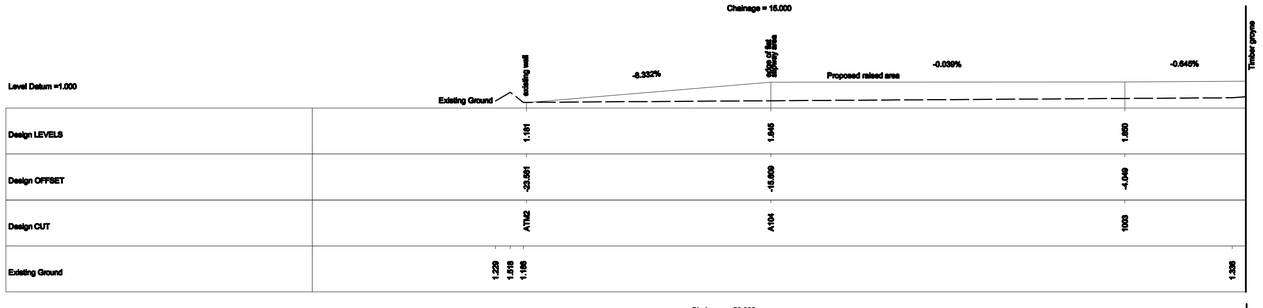

Chainage = 20.000

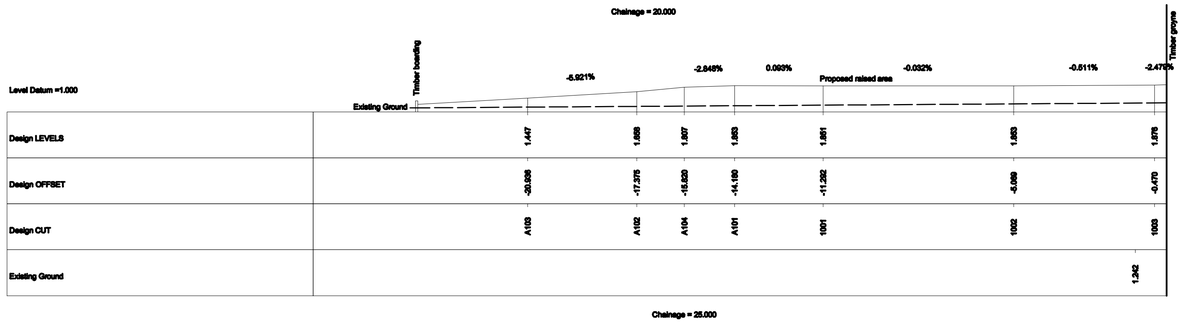

Chainage = 25.000

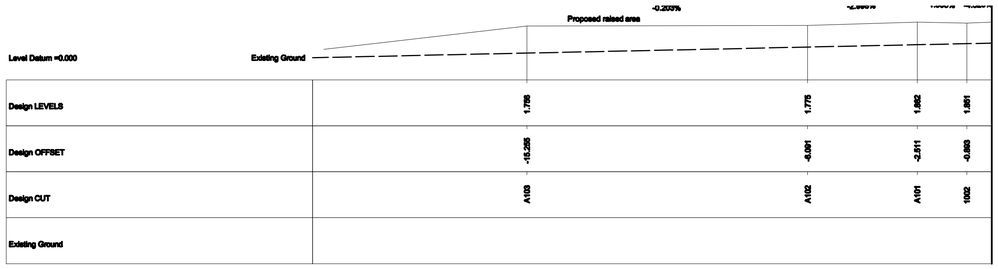

Chainage = 30.000

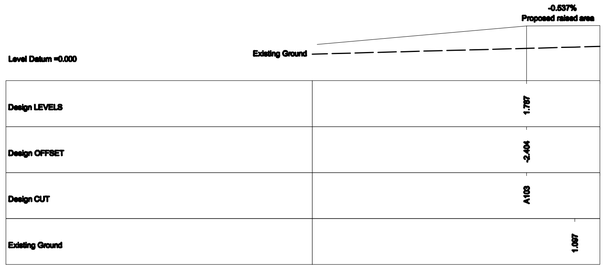

Chainage = 35.000

LOCATION PLAN OF CROSS SECTIONS

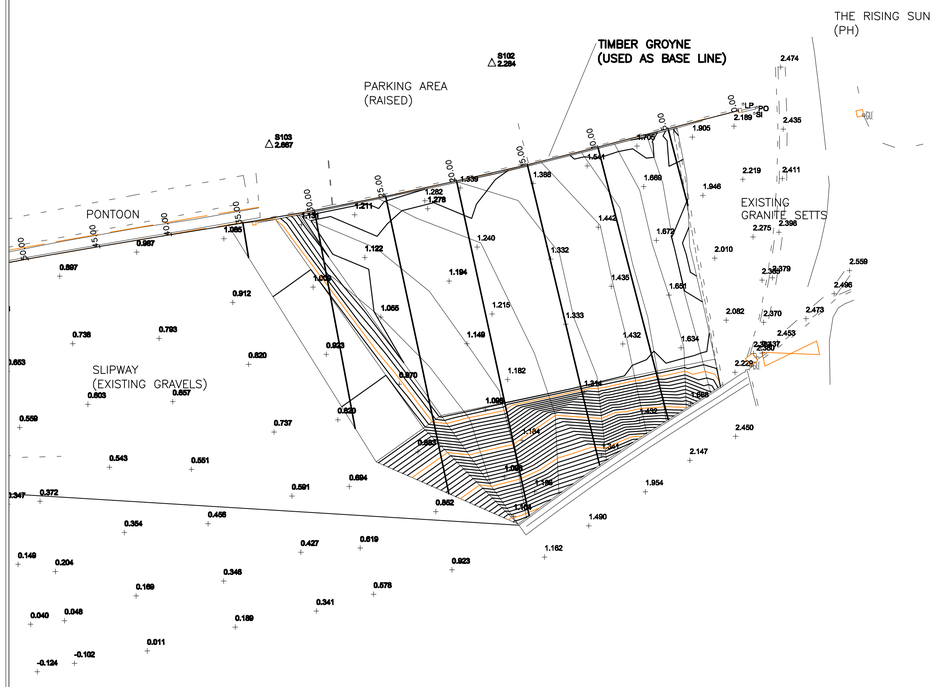

+ LEVELS SHOWN ARE EXISTING

SCALE: NTS

REV.	AMENDMENT	DATE	DRAWN	CHKD	APPD

CLIENT

HAMPSHIRE COUNTY COUNCIL
ECONOMY, TRANSPORT AND EVIRONMENT
STRATEGIC TRANSPORT

CONSULTANT

Hampshire County Council — Engineering Consultancy

STUART JARVIS BSc DipTP FCIHT MRTPI: DIRECTOR OF ECONOMY, TRANSPORT & ENVIRONMENT

DRAWN	SCHEME	DRAWING TITLE
MT/NDF	WARSASH SLIPWAY IMPROVEMENTS	PROPOSED CROSS SECTIONS RAISED SLIPWAY AREA
CAD: NDF	JOB No. RJ550186.01	HCC CADplot:06.Jun.2014 at 4:37pm
CHECKED: WW		
APPROVED: IDH	SCALE @ A1: AS SHOWN	DATE: MAY 2014
SHEET No.	DRG No. EC/RJ550186/002	REV / SUFFIX

HCC CADfile: K:\Eng\Roads\Schemes\RJ550186.01 Warsash Slipway Improvements\AutoCAD\General\RJ550186 - Warsash Slipway - Cross Sections.dwg