


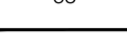

















Key:

-  Application Area
-  Land Under Applicant's Control
-  Extent of Operational Area
-  Proposed Contours
-  Existing Woodland/ Scrub Vegetation
-  Operation Area
-  Proposed Drainage Channel
-  Proposed Culverts
-  Existing Plantations
-  Proposed Tree and Shrub Planting
-  Site Buildings
-  Haul Roads / Access Tracks
-  Surfaced Access Road and Car Parking Areas
-  Material Stockpiles
-  Lagoon
-  Grassed Areas



REV	DATE	DETAILS
E	29-07-14	(TM) Notes amended
D	22-07-14	(TM) Buildings amended
C	5-06-14	(TM) Survey updated and contours amended
B	8-05-14	(TM) Site layout revised, Northwest region
A	1-05-14	(AB) Site layout revised, drawing sheet re-scaled

Corylus
 Planning & Environmental Ltd.
 The Old Dairy
 Tarnworth
 Chalfont
 Gloucestershire
 GL54 3JD
 Tel: 01285 721072

Client: **Raymond Brown Aggregates**
 Project: **Rookery Farm Recycling Site**

Title: **Proposed Site Layout**

Scale	Date	Author	Checked by	Rev
1:1250	25/04/14	JB	AW	A1
Project No.	Drawn by	Scale	Rev	
R6/RB/1	R6/RB/05			E

Reproduced by permission of Ordnance Survey on behalf of HMSO. © Crown Copyright. All rights reserved. Licence No. 100045777. ALL LEVELS ABOVE ORDNANCE DATUM