

HAMPSHIRE COUNTY COUNCIL

Decision Report

Decision Maker:	Executive Member for Economy, Transport and Environment
Date:	9 September 2014
Title:	Project Appraisal Update - A27 Station Roundabout and Gudge Heath Lane Junctions, Fareham
Reference:	Tbc
Report From:	Director of Economy, Transport and Environment

Contact name: Heather Walmsley

Tel: 01962 846089

Email: heather.walmsley@hants.gov.uk

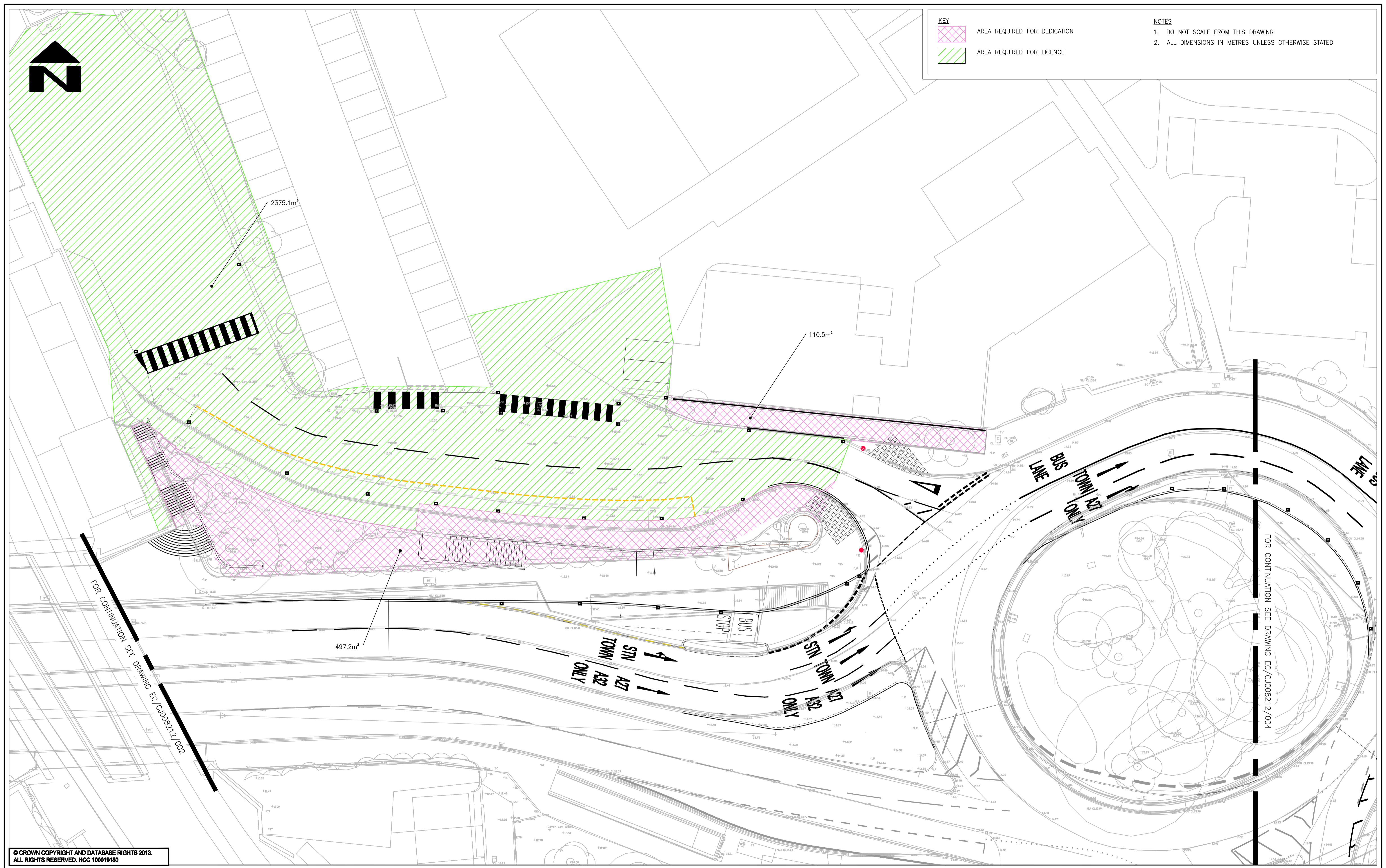
APPENDICES

Appendix	Drawing Reference
APPENDIX 1 Gudge Heath Lane Junction Preferred Scheme General Arrangement	EC/CJ008212/002 Rev A
APPENDIX 2 General Arrangement – Bishopsfield Road to Romyns Court	EC/CJ008212/001
APPENDIX 3 A27 Gudge Heath Lane Junction Improvement – Land Plan Overview	EC/CJ008212/068 Rev C
APPENDIX 4 A27 Gudge Heath Lane Junction Improvement – 16 The Avenue Land Requirements	EC/CJ008212/066 Rev C
APPENDIX 5 A27 Gudge Heath Lane Junction Improvement – 18 The Avenue - Land Requirements	EC/CJ008212/065 Rev C
APPENDIX 6 A27 Gudge Heath Lane Junction Improvement – 20 The Avenue - Land Requirements	EC/CJ008212/064 Rev C
APPENDIX 7 A27 Gudge Heath Lane Junction Improvement – Travelrest 22 The Avenue - Land Requirements	EC/CJ008212/063 Rev C
APPENDIX 8 A27 Gudge Heath Lane Junction Improvement – 24 The Avenue -Land Requirements	EC/CJ008212/062 Rev C
APPENDIX 9 General Arrangement – A27 / Station Roundabout	EC/CJ008212/003
Appendix 10 A27 / Station Roundabout – Land Plan	EC/CJ008212/070 Rev A
APPENDIX 11 – General Arrangement – West Street	EC/CJ008212/004



KEY	
	AREA REQUIRED FOR DEDICATION
	AREA REQUIRED FOR LICENCE

- NOTES
- DO NOT SCALE FROM THIS DRAWING
 - ALL DIMENSIONS IN METRES UNLESS OTHERWISE STATED



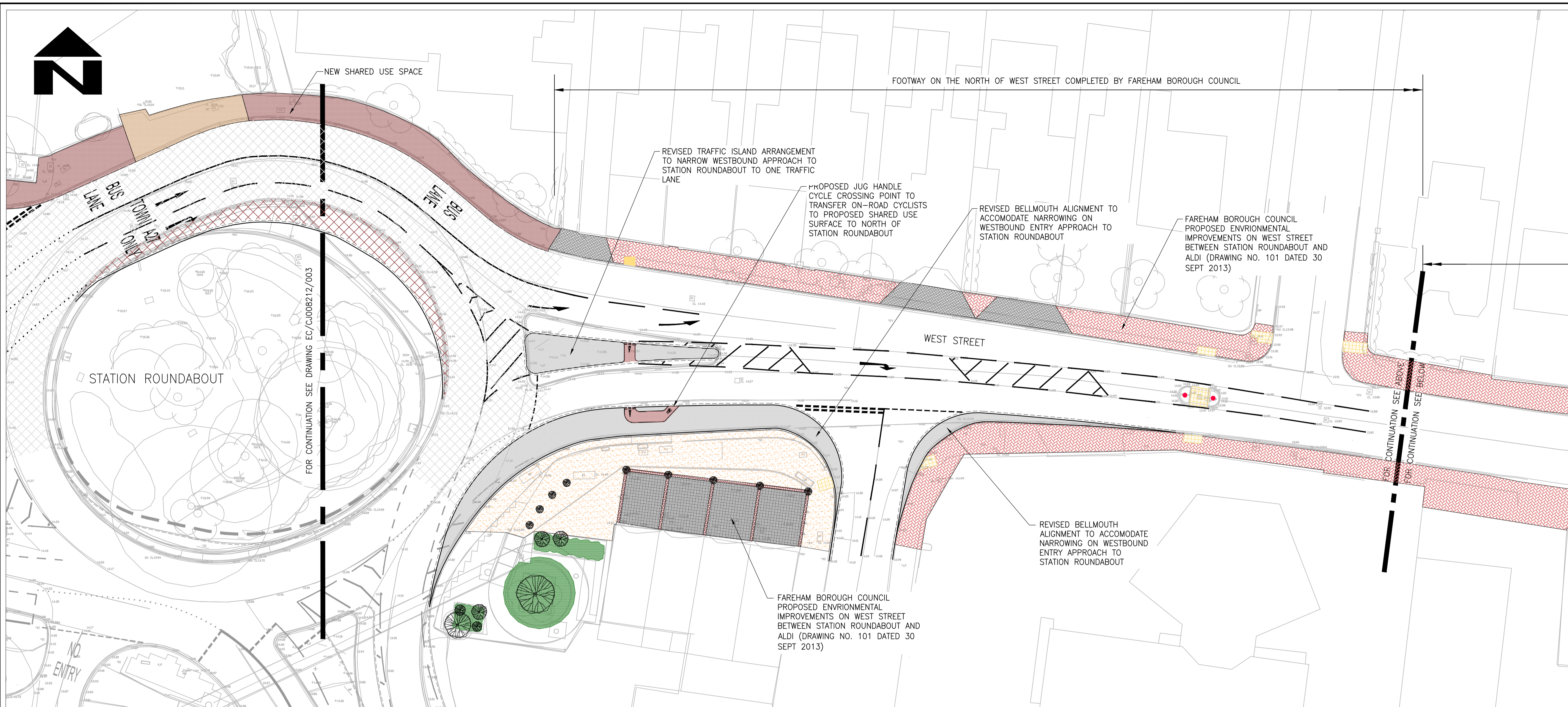

FOR CONTINUATION SEE DRAWING EC/CJ008212/002

FOR CONTINUATION SEE DRAWING EC/CJ008212/004

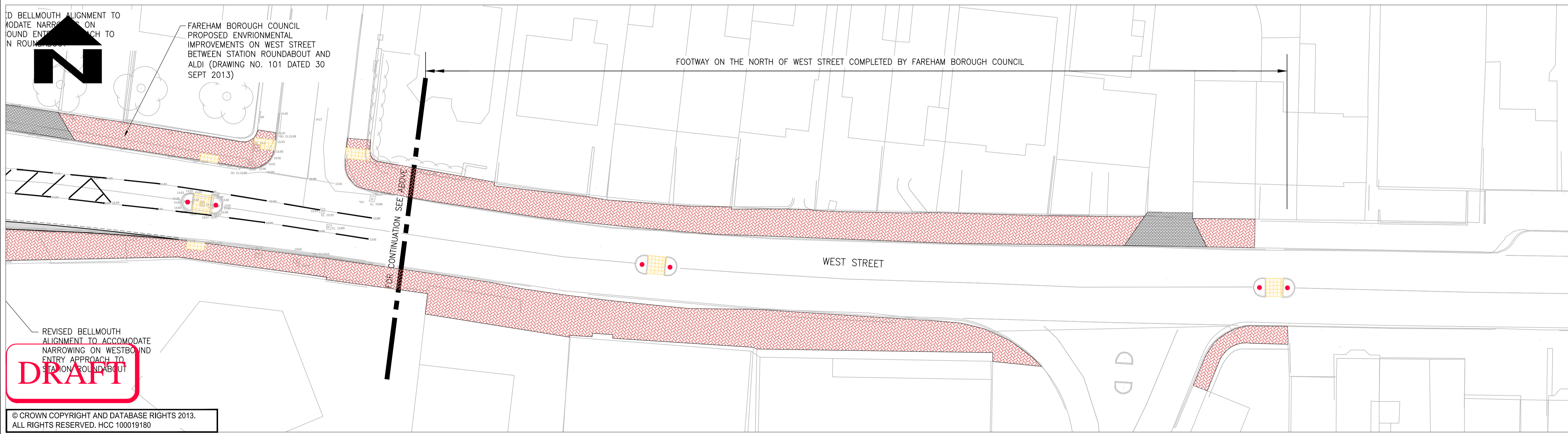
© CROWN COPYRIGHT AND DATABASE RIGHTS 2013. ALL RIGHTS RESERVED. HCC 100019180

<p>CLIENT</p> <p>HAMPSHIRE COUNTY COUNCIL ECONOMY, TRANSPORT AND ENVIRONMENT DEPARTMENT STRATEGIC TRANSPORT</p>				<p>CONSULTANT</p> <p>Hampshire County Council</p> <p>Engineering CONSULTANCY</p> <p>STUART JARVIS BSc DipTP FCIHT MRTPI: DIRECTOR OF ECONOMY, TRANSPORT & ENVIRONMENT</p>				<p>DESIGNER IS</p> <p>CAD IS</p> <p>CHECKED MC MC</p> <p>APPROVED IH IH</p>				<p>SCHEME</p> <p>A27 STATION ROUNDABOUT AND GUDGE HEATH LANE JUNCTION IMPROVEMENTS</p> <p>JOB No. C.J008212.01</p> <p>SCALE @ A1 1:200</p> <p>DATE JUNE 14</p> <p>SHEET NUMBER 1 OF 1</p>				<p>DRAWING TITLE</p> <p>LAND REQUIRED AT FAREHAM STATION</p> <p>HCC CAD FILE: 2013/06/20/13 11:29:24</p> <p>DRAWING NUMBER EC/CJ008212/070</p> <p>REV A</p>														
<p>AMENDMENTS</p> <table border="1"> <thead> <tr> <th>REV</th> <th>DATE</th> <th>CAD</th> <th>CHKD</th> <th>APPD</th> </tr> </thead> <tbody> <tr> <td>A</td> <td>18.08.2014</td> <td>SCL</td> <td>MC</td> <td>AT</td> </tr> <tr> <td colspan="5">HATCH PATTERN AMENDED</td> </tr> </tbody> </table>		REV	DATE	CAD	CHKD	APPD	A	18.08.2014	SCL	MC	AT	HATCH PATTERN AMENDED																		
REV	DATE	CAD	CHKD	APPD																										
A	18.08.2014	SCL	MC	AT																										
HATCH PATTERN AMENDED																														

HCC CAD FILE: K:\img\Road\hcc\CJ008212.01 A27 Station RAB_Output\hcc\CAD\Land Plan\EC_CJ008212-070 Station Fareham Land Plan.dwg



- NOTES**
- DO NOT SCALE FROM THIS DRAWING
 - ALL DIMENSIONS IN METRES UNLESS OTHERWISE STATED
- KEY**
- NEW ASPHALT FOOTWAY / CYCLEWAY SHARED USE SURFACE
 - NEW BUFF FW SURFACE (TO MATCH WEST STREET SCHEME)
 - NEW GREY FW SURFACE (TO MATCH WEST STREET SCHEME)
 - NEW BUFF FW SURFACE (AS WEST STREET, LAND REQUIRED)
 - NEW ASPHALT FOOTWAY AREAS (LAND REQUIRED)
 - NEW FULL DEPTH CARRIAGEWAY CONSTRUCTION
 - CARRIAGEWAY RESURFACING
 - EXISTING TREE TO BE RETAINED
 - PLANTING AREA
 - NEW GULLY
 - GATEWAY CARRIAGEWAY SURFACING FEATURE
 - VARLEY & GULLIVER P4 PARAPET OR SIMILAR



© CROWN COPYRIGHT AND DATABASE RIGHTS 2013. ALL RIGHTS RESERVED. HCC 100019180		CLIENT HAMPSHIRE COUNTY COUNCIL ECONOMY, TRANSPORT AND ENVIRONMENT DEPARTMENT STRATEGIC TRANSPORT		CONSULTANT STUART JARVIS BSc DipTP FCIHT MRTPI: DIRECTOR OF ECONOMY, TRANSPORT & ENVIRONMENT		DESIGNER AM CAD AM CHECKED MC MC APPROVED IH IH		SCHEME A27 STATION ROUNDABOUT AND GUDGE HEATH LANE JUNCTION IMPROVEMENTS JOB No. C.J008212.01 SCALE @ A1 DATE MAY 14 SHEET NUMBER 4 OF 4		DRAWING TITLE GENERAL ARRANGEMENT HCC CAD PLOT: 21052014 13:01:46 DRAWING NUMBER EC/CJ008212/004		REV
--	--	---	--	---	--	--	--	--	--	--	--	-----

HCC CAD FILE: C:\Documents and Settings\Owner\My Documents\Dropbox\Work Files\CAD\2014\A27\CAD\General\EC_CJ008212-004.dwg